

Gammon Construction Limited

Contract No. HY/2014/07

Central Kowloon Route – Kai Tak West

Baseline Monitoring Report

(April 2018)

Certified by: Y T Tang

Signature: 

Position: Environmental Team Leader



Date: 6 April 2018

Gammon Construction Limited

**Contract No. HY/2014/07
Central Kowloon Route – Kai Tak West**

Baseline Monitoring Report

April 2018

	Name	Signature
Prepared & Checked:	Y W Fung	
Reviewed & Approved:	Y T Tang	

Version: Rev. 4

Date: 6 April 2018

Disclaimer

This Plan is prepared for Gammon Construction Limited and is given for its sole benefit in relation to and pursuant to Contract No. HY/2014/07 Central Kowloon Route – Kai Tak West and may not be disclosed to, quoted to or relied upon by any person other than Gammon Construction Limited without our prior written consent. No person (other than Gammon Construction Limited into whose possession a copy of this plan comes may rely on this plan without our express written consent and Leighton – China State Joint Venture may not rely on it for any purpose other than as described above.

AECOM Asia Co. Ltd.

15/F, Grand Central Plaza, Tower 1, 138 Shatin Rural Committee Road, Shatin, NT, Hong Kong
Tel: (852) 3922 9000 Fax: (852) 2317 7609 www.aecom.com

Environmental Permit No. FEP-01/457/2013/C

Central Kowloon Route

Independent Environmental Checker Verification

Works Contract: Kai Tak West (HY/2014/07)

Reference Document/Plan

Document/~~Plan~~ to be ~~Certified~~/ Verified: Baseline Monitoring Report
Date of Report: 6 April 2018 (Rev. 4)
Date received by IEC: 6 April 2018

Reference EP Condition

Environmental Permit Condition: 3.3

Environmental Monitoring and Audit (EM&A) Requirements

3.3 Four hard copies and one electronic copy of the Baseline Monitoring Report shall be submitted to the Director at least 2 weeks before the commencement of construction of the Project. The submissions shall be certified by the ET Leader and verified by the IEC as complied with the requirements as set out in the EM&A Manual before submission to the Director. Additional copies of the submission shall be provided upon request by the Director.

IEC Verification

I hereby verify that the above referenced document/~~plan~~ complies with the above referenced condition of FEP-01/457/2013/C.



Ms Mandy To
Independent Environmental Checker

Date: 9 April 2018

Table of Content

	Page
EXECUTIVE SUMMARY.....	1
1 INTRODUCTION	2
1.1 Project Description.....	2
1.2 Purpose of this Report.....	2
2 AIR QUALITY MONITORING	4
2.1 Monitoring Requirements	4
2.2 Monitoring Equipment.....	4
2.3 Monitoring Location	4
2.4 Monitoring Parameters, Frequency and Duration	4
2.5 Monitoring Methodology	5
2.6 Results and Observations	6
2.7 Event and Action Levels	7
3 NOISE MONITORING	9
3.1 Monitoring Requirements	9
3.2 Monitoring Equipment.....	9
3.3 Monitoring Locations	9
3.4 Monitoring Parameters, Frequency and Duration	9
3.5 Monitoring Methodology	10
3.6 Results and Observations	10
3.7 Event and Action Levels	12
4 REVISIONS FOR INCLUSION IN THE EM&A MANUAL	13
5 COMMENTS, CONCLUSIONS AND RECOMMENDATIONS	14
5.1 Air Quality	14
5.2 Airborne Construction Noise.....	14

List of Tables

Table 2.1	Air Quality Monitoring Equipment
Table 2.2	Air Quality Monitoring Location
Table 2.3	Air Quality Monitoring Parameters, Frequency and Duration
Table 2.4	Summary of 24-hour TSP Baseline Monitoring Results
Table 2.5	Summary of 1-hour TSP Baseline Monitoring Results
Table 2.6	Derivation of Action and Limit Levels for Air Quality
Table 2.7	Derived Action and Limit Levels for 24-hour TSP
Table 2.8	Derived Action and Limit Levels for 1-hour TSP
Table 3.1	Noise Monitoring Equipment
Table 3.2	Noise Monitoring Stations
Table 3.3	Noise Monitoring Parameters, Frequency and Duration
Table 3.4	Summary of Baseline Noise Monitoring Results (Day-time 0700 - 1900 hrs on normal weekdays)
Table 3.5	Summary of Baseline Evening Noise Monitoring Results of Normal Weekdays (1900 – 2300 hrs)
Table 3.6	Summary of Baseline Daytime and Evening Noise Monitoring Results of General Holidays and Sundays (0700 – 2300 hrs)
Table 3.7	Summary of Baseline Night-time Noise Monitoring Results of All Days (2300 – 0700 hrs)
Table 3.8	Action and Limit Levels for Construction Noise

List of Figures

- Figure 1.1 Site Layout Plan
- Figure 1.2 Locations of Dust Monitoring Station
- Figure 1.3 Locations of Noise Monitoring Station

Appendices

- Appendix A Calibration Certificates of Monitoring Equipment
- Appendix B Photos of Baseline Monitoring Stations E-A14a, E-N12a and E-N21a
- Appendix C Baseline Air Quality and Noise Monitoring Schedule
- Appendix D Baseline Air Quality Monitoring Results
- Appendix E Baseline Noise Monitoring Results
- Appendix F Weather Information extracted from Hong Kong Observatory
- Appendix G Laboratory Results

EXECUTIVE SUMMARY

The Environmental Impact Assessment (EIA) Report for Central Kowloon Route (CKR) (Register No.: AEIAR-171/2013) was approved on 11 July 2013 under the Environmental Impact Assessment Ordinance (EIAO). An Environmental Permit (EP) for CKR was granted on 9 August 2013 (EP No.: EP-457/2013) and the latest Further Environmental Permit (FEP) (EP No.: FEP-01/457/2013/C) for CKR - Kai Tak West was issued on 28 February 2018.

This Baseline Report is produced to reflect the baseline air quality and noise conditions for the contract for Kai Tak West (Contract No. HY/2014/07) (the Project) and to fulfil Condition 3.2 (a) of the FEP.

Air Quality

As stipulated in the relevant section of the approved EM&A manual, baseline 1-hour and 24-hour Total Suspended Particulates (TSP) monitoring were conducted at E-A14a – Block B of Merit Industrial Centre for 14 consecutive days between 1 February 2018 and 15 February 2018. One extra monitoring day was required due to power failure of equipment. Data collected was reviewed and analysed to establish the Action (1-hour TSP: 302.4 µg/m³; 24-hour TSP: 197.3 µg/m³) and Limit (1-hour TSP: 500 µg/m³; 24-hour TSP: 260 µg/m³) Level for air quality during impact monitoring. The average baseline 1-hour TSP level was 80.6 µg/m³, with a range of 75.2 - 87.3 µg/m³; and the average 24-hour TSP level was 103.5 µg/m³, with a range of 70.5 – 126.8 µg/m³.

Noise

As stipulated in the relevant section of the approved EM&A Manual, continuous baseline noise monitoring for A-weighted levels L_{eq} , L_{10} and L_{90} were conducted daily at E-N12a – 19 Hing Yan Street and E-N21a – Block B of Merit Industrial Centre from 1 February 2018 to 17 February 2018 in a sample period of 5 minutes. Extra monitoring days were required due to power failure of equipment.

The averaged baseline airborne noise monitoring stations are summarised in the following table:

	Airborne Noise Monitoring Stations	
	E-N12a – 19 Hing Yan Street	E-N21a – Block B of Merit Industrial Centre
Average baseline noise level during 0700 - 1900 on normal weekdays, $L_{eq(30min)}$, dB(A)	59.5	62.4
Averaged baseline noise level during 1900 - 2300 on normal weekdays, $L_{eq(5 min)}$, dB(A)	53.3	61.2
Averaged baseline noise level during 0700 - 2300 on general holidays and Sundays, $L_{eq(5min)}$, dB(A)	54.6	60.1
Averaged baseline noise level during 2300 - 0700 on all days, $L_{eq(5min)}$, dB(A)	48.9	57.5

1 INTRODUCTION

1.1 Project Description

- 1.1.1 Central Kowloon Route (CKR) is a proposed dual 3-lane trunk road across central Kowloon linking the West Kowloon in the west and the proposed Kai Tak Development (KTD) in the east. The CKR will be about 4.7 km long with an underground tunnel section of about 3.9 km long, in particular, there will be an underwater tunnel of about 370 m long in Kowloon Bay to the north of the To Kwa Wan Typhoon Shelter. It will connect the West Kowloon Highway at Yau Ma Tei Interchange with the road network at Kowloon Bay and the future Trunk Road T2 at KTD which will connect to the future Tseung Kwan O – Lam Tin Tunnel (TKO-LTT) and Cross Bay Link (CBL). CKR, Trunk Road T2 and TKO-LTT will form a strategic highway link, namely Route 6, connecting West Kowloon and Tseung Kwan O.
- 1.1.2 The Environmental Impact Assessment (EIA) Report for CKR (Register No.: AEIAR-171/2013) was approved on 11 July 2013 under the Environmental Impact Assessment Ordinance (EIAO). Following the approval of the EIA Report, an Environmental Permit (EP) for CKR was granted on 9 August 2013 (EP No.: EP- 457/2013) for the construction and operation. Variations of EP (VEP) were applied after the issuance of the EP. The latest VEP was applied on 20 December 2016, and the corresponding latest version of EP (EP No.: EP-457/2013/C) was issued by the Director of Environmental Protection (DEP) on 16 January 2017. The latest Further Environmental Permit (EP No. FEP-01/457/2013/C) for CKR – Kai Tak West was issued on 28 February 2018.
- 1.1.3 The construction of the CKR had been divided into different civil construction works contracts. Contract No. HY2014/07 (hereafter referred to as “the Project”) involves the following construction activities:
- a. construction of an approximately 370m long underwater tunnel and the associated temporary reclamation in Kowloon Bay;
 - b. construction of an approximately 160m long cut and cover tunnel in Ma Tau Kok;
 - c. construction of an approximately 125m long depressed road and an approximately 170m long underpass in Kai Tak Development;
 - d. construction and subsequent handover of access shaft, temporary traffic decking and associated noise enclosure in Ma Tau Kok to another contractor for the construction of the central tunnel section of Central Kowloon Route;
 - e. reconstruction of Kowloon City Ferry Pier Public Transport Interchange;
 - f. demolition and removal of the existing landside portion of the existing disused Kowloon City Vehicular Ferry Pier;
 - g. demolition and subsequent re-provisioning of Ma Tau Kok Public Pier; and
 - h. associated drainage and sewerage, waterworks and landscaping works.
- 1.1.4 This Works Contract was awarded to Gammon Construction Limited (the Contractor), and AECOM Asia Company Limited was commissioned by the Contractor to serve as the Project’s Environmental Team (ET) for carrying out the environmental monitoring and audit (EM&A) work of the Project.

1.2 Purpose of this Report

- 1.2.1 This Baseline Monitoring Report is submitted to fulfill Condition 3.2 (a) of the EP, which stipulated that a baseline environmental monitoring shall be conducted before the commencement of construction of the Project. The baseline monitoring has been undertaken based on the approach and methodology presented in the EM&A manual.
- 1.2.2 This Report presents the baseline monitoring results on air quality at one station (E-A14a) and noise at two stations (E-N12a and E-N21a) obtained from the two weeks of monitoring

undertaken in February 2018. These levels would be used as the basis for assessing environmental impact during construction of the Project. Baseline conditions for marine water quality will be established in a separate Baseline Monitoring Report before the commencement of any dredging works.

1.2.3 A layout plan of the Project is provided in **Figure 1.1**.

2 AIR QUALITY MONITORING

2.1 Monitoring Requirements

2.1.1 In accordance with the EM&A Manual, baseline monitoring should be carried out at the designated air quality monitoring location for 14 consecutive days prior to the commissioning of major construction works. Daily 24-hour samples shall be obtained daily and one-hour sampling should be done at least 3 times per day while the highest dust impact is expected.

2.2 Monitoring Equipment

2.2.1 24-hour TSP air quality monitoring was performed using High Volume Sampler (HVS) located at the proposed monitoring station. The HVS meets all the requirement of the EM&A Manual.

2.2.2 A portable direct reading dust meter was used to carry out the 1-hour TSP monitoring.

2.2.3 Brand and model of the equipment used is given in **Table 2.1**.

Table 2.1 Air Quality Monitoring Equipment

Equipment	Brand and Model	Quantity	Serial Number
High Volume Sampler (24-hour TSP)	Tisch Total Suspended Particulate Mass Flow Controlled High Volume Air Sampler (Model No. TE-5170)	1	10380
Portable direct reading dust meter (1-hour TSP)	Sibata Digital Dust Monitor (Model No. LD-3)	1	A.005.7a

2.2.4 The 1-hour TSP meter was calibrated at 1-year interval against a Rupprecht & Patashnick TEOM, Series 1400ab. The HVS was calibrated using TE-5025A Calibration Kit prior to the commencement of baseline monitoring. Calibration certificates of the monitoring equipment are provided in **Appendix A**.

2.2.5 The meteorological data was extracted from the nearest Kai Tak Wind Station of the Hong Kong Observatory. The data is provided in **Appendix F**.

2.3 Monitoring Location

2.3.1 As permission of access could not be obtained from the designated monitoring location proposed in the EM&A manual, an alternative station (E-A14a) was proposed to replace Wyler Gardens (E-A14) and was agreed by the ER, IEC and EPD. **Table 2.2** describes the details of the monitoring station and its location is shown in **Figure 1.2**. Photo of the monitoring station is provided in **Appendix B**.

Table 2.2 Air Quality Monitoring Location

Location	Monitoring Station	Description	Monitoring Period
E-A14a	Block B of Merit Industrial Centre	Rooftop (13/F)	1 – 15 February 2018

2.4 Monitoring Parameters, Frequency and Duration

2.4.1 **Table 2.3** summarizes the monitoring parameters, frequency and duration of baseline TSP monitoring.

Table 2.3 Air Quality Monitoring Parameters, Frequency and Duration

Parameters	Frequency and Duration	Duration
24-hour TSP	Daily	14 consecutive days prior to the commissioning of major construction works
1-hour TSP	Three times per day	

2.5 Monitoring Methodology and QA/QC Procedure

2.5.1 24-hour TSP Monitoring

- (a) The HVS was installed in the vicinity of the air sensitive receivers. The following criteria was considered in the installation of the HVS.
- (i) A horizontal platform with appropriate support to secure the sampler against gusty wind to be provided.
 - (ii) Samplers placed at least 2 meters apart.
 - (iii) The distance between the HVS and any obstacles, such as buildings, was at least twice the height that the obstacle protrudes above the HVS.
 - (iv) A minimum of 2 meters horizontal separation from walls, parapets and penthouse for rooftop samplers.
 - (v) A minimum 2meters horizontal separation from any supporting structure.
 - (vi) No furnace or incinerator flue nearby.
 - (vii) Airflow around the sampler to be unrestricted.
 - (viii) The sampler should be located more than 20 meters from any dripline.
 - (ix) Any wire fence and gate, required to protect the sampler, should not obstruct the monitoring process.
 - (x) Permission to be obtained to set up the samplers and access to the monitoring stations.
 - (xi) A secured supply of electricity to be obtained to operate the samplers.
- (b) Preparation of Filter Papers
- (i) Glass fibre filters, G810 were labelled and sufficient filters that are clean and without pinholes will be selected.
 - (ii) All filters will be equilibrated in the conditioning environment for 24 hours before weighing. The conditioning environment temperature was around 25 °C and not variable by more than ± 3 °C; the relative humidity (RH) would be < 50% and not variable by more than ± 5 %. A convenient working RH would be 40%.
 - (iii) All filter papers were prepared and analysed by ALS Technichem (HK) Pty Ltd., which is a HOKLAS accredited laboratory and has comprehensive quality assurance and quality control programmes.
- (c) Field Monitoring
- (i) The power supply was checked to ensure the HVS works properly.
 - (ii) The filter holder and the area surrounding the filter were cleaned.
 - (iii) The filter holder was removed by loosening the four bolts and a new filter, with stamped number upward, on a supporting screen was aligned carefully.
 - (iv) The filter was properly aligned on the screen so that the gasket formed an airtight seal on the outer edges of the filter.
 - (v) The swing bolts were fastened to hold the filter holder down to the frame. The pressure applied was sufficient to avoid air leakage at the edges.
 - (vi) Then the shelter lid was closed and was secured with the aluminium strip.
 - (vii) The HVS was warmed-up for about 5 minutes to establish run-temperature conditions.

- (viii) A new flow rate record sheet was set into the flow recorder.
 - (ix) The flow rate of the HVS was checked and adjusted at around 1.1 m³/min. The range specified in the EM&A Manual is between 0.6-1.7 m³/min.
 - (x) The programmable digital timer was set for a sampling period of 24 hrs + 5 mins., and the starting time, weather condition and the filter number were recorded.
 - (xi) The initial elapsed time was recorded.
 - (xii) At the end of sampling, the final flow rate of the HVS was checked and recorded.
 - (xiii) The final elapsed time was recorded.
 - (xiv) The sampled filter was removed carefully and folded in half length so that only surfaces with collected particulate matter were in contact.
 - (xv) It was then placed in a clean plastic envelope and sealed.
 - (xvi) All monitoring information was recorded on a standard data sheet.
 - (xvii) Filters were then sent to ALS Technichem (HK) Pty Ltd. for analysis.
- (d) Maintenance and Calibration
- (i) The HVS and its accessories are maintained in good working condition, such as replacing motor brushes routinely and checking electrical wiring to ensure a continuous power supply.
 - (ii) HVSs were calibrated at 3-monthly intervals using TE-5025A Calibration Kit throughout all stages of the air quality monitoring.
 - (iii) Calibration certificate of the HVSs are provided in **Appendix A**.

2.5.2 1-hour TSP Monitoring

(a) Measuring Procedures

The measuring procedures of the 1-hour dust meter are in accordance with the Manufacturer's Instruction Manual as follows:

- (i) Turn the power on.
- (ii) Close the air collecting opening cover.
- (iii) Push the "TIME SETTING" switch to [BG]
- (iv) Push "START/STOP" switch to perform background measurement for 6 seconds.
- (v) Turn the knob at SENSI ADJ position to insert the light scattering plate.
- (vi) Leave the equipment for 1 minute upon "SPAN CHECK" is indicated in the display.
- (vii) Push "START/STOP" switch to perform automatic sensitivity adjustment. This measurement takes 1 minute.
- (viii) Pull out the knob and return it to MEASURE position.
- (ix) Push the "TIME SETTING" switch the time set in the display to 3 hours.
- (x) Lower down the air collection opening cover.
- (xi) Push "START/STOP" switch to start measurement.

(b) Maintenance and Calibration

- (i) The 1-hour TSP meter was calibrated at 1-year intervals against a continuous particulate TEOM Monitor, Series 1400ab. Calibration certificates of the Laser Dust Monitors are provided in **Appendix A**.

2.6 Results and Observations

- 2.6.1 For baseline 24-hour TSP monitoring, the calibration of HVS has achieved a correlation coefficient of 0.9927, which is higher than the acceptable value of 0.990. For baseline 1-hour TSP monitoring, the Laser Dust Monitor used produced a correlation coefficient of 0.9957. Certificate of calibrations of HVS and Laser Dust Monitor are provided in **Appendix A**. The HVS and Laser Dust Monitor have a detection limit of 1 µg/m³ and 1 count, respectively.

2.6.2 The baseline 24-hour and 1-hour TSP monitoring were carried out at monitoring station E-A14a from 1 February 2018 to 15 February 2018. Baseline 24-hour and 1-hour TSP data were required for one extra monitoring day due to power failure of equipment. Weather condition during baseline monitoring period was mostly fine and sunny. Major dust sources were from nearby traffic emissions and construction activities at Kai Tak Development area. No construction activity was undertaken by the Project in the vicinity of the monitoring station during baseline monitoring period. Generally, the monitoring results represented background air quality at the monitoring station. The baseline monitoring schedule is provided in **Appendix C**.

2.6.3 The baseline monitoring results for 24-hour TSP and 1-hour TSP are summarized in **Table 2.4** and **Table 2.5** respectively. Detailed air quality monitoring results are presented in **Appendix D**. The laboratory reports are annexed in **Appendix G**.

Table 2.4 Summary of 24-hour TSP Baseline Monitoring Results

Parameter	Monitoring Location	Average ($\mu\text{g}/\text{m}^3$)	Range ($\mu\text{g}/\text{m}^3$)
24-hour TSP Level in $\mu\text{g}/\text{m}^3$	E-A14a	103.5	70.4 – 126.8

Table 2.5 Summary of 1-hour TSP Baseline Monitoring Results

Parameter	Monitoring Location	Average ($\mu\text{g}/\text{m}^3$)	Range ($\mu\text{g}/\text{m}^3$)
1-hour TSP Level in $\mu\text{g}/\text{m}^3$	E-A14a	80.6	75.2 – 87.3

2.7 Event and Action Levels

2.7.1 The Action and Limit Levels (AL Levels) for air quality monitoring were based on the criteria adopted from the EM&A Manual as presented in **Table 2.6**.

Table 2.6 Derivation of Action and Limit Levels for Air Quality

Parameters	Action	Limit
24-hour TSP Level in $\mu\text{g}/\text{m}^3$	<ul style="list-style-type: none"> Baseline level $\leq 200 \mu\text{g}/\text{m}^3$, Action level = (Baseline level*1.3 + Limit level)/2 Baseline level $> 200 \mu\text{g}/\text{m}^3$, Action level = Limit level 	260 $\mu\text{g}/\text{m}^3$
1-hour TSP Level in $\mu\text{g}/\text{m}^3$	<ul style="list-style-type: none"> Baseline level $\leq 384 \mu\text{g}/\text{m}^3$, Action level = (Baseline level*1.3 + Limit level)/2 Baseline level $> 384 \mu\text{g}/\text{m}^3$, Action level = Limit level 	500 $\mu\text{g}/\text{m}^3$

2.7.2 Following the criteria shown in **Table 2.6**, the AL Levels for 24-hour and 1-hour TSP are derived and presented in **Tables 2.7 & 2.8** respectively.

Table 2.7 Derived Action and Limit Levels for 24-hour TSP

Parameter	Monitoring Location	Action Level ($\mu\text{g}/\text{m}^3$)	Limit Level ($\mu\text{g}/\text{m}^3$)
24-hour TSP Level in $\mu\text{g}/\text{m}^3$	E-A14a	197.3	260

Table 2.8 Derived Action and Limit Levels for 1-hour TSP

Parameter	Monitoring Location	Action Level ($\mu\text{g}/\text{m}^3$)	Limit Level ($\mu\text{g}/\text{m}^3$)
1-hour TSP Level in $\mu\text{g}/\text{m}^3$	E-A14a	302.4	500

3 NOISE MONITORING

3.1 Monitoring Requirements

3.1.1 In accordance with the EM&A Manual, continuous baseline noise monitoring for the A-weighted levels L_{eq} , L_{10} and L_{90} shall be carried out daily for a period of at least two weeks in a sample period of 5 minutes or 30 minutes between 0700 and 1900, and 5 minutes between 1900 and 0700.

3.2 Monitoring Equipment

3.2.1 Noise monitoring was performed using sound level meter at each proposed monitoring station. The sound level meter deployed complies with the International Electrotechnical Commission Publications (IEC) 651:1979 (Type 1) and 804:1985 (Type 1) specifications. Acoustic calibrator was deployed to check the sound level meters at a known sound pressure level. Brand and model of the equipment is given in **Table 3.1**.

Table 3.1 Noise Monitoring Equipment

Equipment	Brand and Model	Quantity	Serial Number
Integrated Sound Level Meter	B&K (Model No. 2238, 2250-L)	2	2800927 & 2681366
Acoustic Calibrator	B&K (Model No. 4231)	1	3006428

3.2.2 The sound level meters and acoustic calibrators were verified by the certified laboratory once every year. Calibration certificates of the monitoring equipment are provided in **Appendix A**.

3.3 Monitoring Locations

3.3.1 As permission of access could not be obtained from the designated monitoring locations proposed in the EM&A manual, alternative stations were proposed to replace Grand Waterfront Tower 3 (E-N12) and Hang Chien Court Block J (E-N21), and were agreed by the ER, IEC and EPD. **Table 3.2** describes details of the monitoring station. The locations are shown in **Figure 1.3**. Photos of the monitoring stations are provided in **Appendix B**.

Table 3.2 Noise Monitoring Stations

Location	Monitoring Station	Description	Measurement
E-N12a	19 Hing Yan Street	Rooftop (9/F)	Façade
E-N21a	Block B, Merit Industrial Centre	Rooftop (13/F)	Free field

3.4 Monitoring Parameters, Frequency and Duration

3.4.1 **Table 3.3** summarizes the monitoring parameters, frequency and duration of noise monitoring. The baseline noise monitoring schedule is provided in **Appendix C**.

Table 3.3 Noise Monitoring Parameters, Frequency and Duration

Time Period	Parameters	Frequency	Duration, min
Daytime: 0700 - 1900 hrs on normal weekdays	L _{eq} , L ₉₀ & L ₁₀	Continuously for at least 14 consecutive days	30, L _{eq(30min)} (6 consecutive L _{eq(5min)})
Evening: 1900 - 2300 hrs on normal weekdays			5, L _{eq(5min)}
General Holidays and Sundays 0700 - 2300 hrs			
Night-time: 2300 - 0700 hrs on all days			

3.5 Monitoring Methodology and QA/QC Procedure

3.5.1 Monitoring Procedure

- (a) The sound level meter was set on a tripod at a height of 1.2 m above the ground.
- (b) Façade measurement was made at monitoring location E-N12a.
- (c) Free field measurements was made at monitoring location E-N21a. A correction of +3 dB(A) shall be made to the free field measurements.
- (d) The battery condition will be checked to ensure the correct functioning of the meter.
- (e) Parameters such as frequency weighting, the time weighting and the measurement time should be set as follows:
 - (i) frequency weighting: A
 - (ii) time weighting: Fast
 - (iii) time measurement:
 - 30 minutes (6 consecutive L_{eq(5min)}) (0700 - 1900 on normal weekdays);
 - 5 minutes (L_{eq(5min)}) (1900 - 2300 hrs on normal weekdays and 0700 - 2300 hrs on Holiday); and
 - 5 minutes (L_{eq(5min)}) (2300 - 0700 hrs on all days).
- (f) Prior to and after each noise measurement, the meter should be calibrated using the acoustic calibrator for 94dB(A) at 1000 Hz. If the difference in the calibration level before and after measurement is more than 1 dB(A), the measurement would be considered invalid and repeat of noise measurement would be required after re-calibration or repair of the equipment.
- (g) Noise monitoring was cancelled in the presence of fog, rain, wind with a steady speed exceeding 5m/s, or wind with gusts exceeding 10m/s.

3.5.2 Maintenance and Calibration

- (a) The microphone head of the sound level meter is cleaned with soft cloth at regular intervals.
- (b) The meter and calibrator are sent to the supplier or HOKLAS laboratory to check and calibrate at yearly interval.
- (c) Calibration certificates of the sound level meters and acoustic calibrators are provided in **Appendix A**.

3.6 Results and Observations

- 3.6.1 The sound level meter has calibrated before and after baseline noise monitoring. The difference in the calibration level before and after measurement was less than 1 dB(A), indicating that the

measurement is considered valid. Certificates of calibration of sound level meter and calibrator are provided in **Appendix A**. The sound level meter used has a detection limit of 0.1 dB(A).

- 3.6.2 Continuous baseline noise monitoring was conducted for from 1 February 2018 to 17 February 2018 at E-N12a and E-N21a. As incomplete sets of data were collected on 8 and 9 February 2018 at E-N12a; and on 1 and 2 February 2018 at E-N21a, extra monitoring days were required. The baseline monitoring schedule is provided in **Appendix C**.
- 3.6.3 No construction activity was undertaken by the Project in the vicinity of the monitoring stations during baseline monitoring period. And there was no other major activity influencing the measured noise level during the baseline noise monitoring period. The dominant noise sources were from nearby traffic noise at E-N12a and E-N21a; and construction activities at Kai Tak Development area. These noise sources are expected to exist in near future and throughout the construction period of the Project.
- 3.6.4 The baseline noise monitoring results are summarized in **Tables 3.4, 3.5, 3.6 and 3.7**. Detailed noise monitoring results and graphic plots are presented in **Appendix E**. Correction of +3db(A) was made to the free field measurement at E-N21a.

Table 3.4 Summary of Baseline Noise Monitoring Results (Day-time 0700 - 1900 hrs on normal weekdays)

Noise Monitoring Station	30-minute Average Noise Levels, dB(A)		5-minute Average Noise Levels, dB(A)	
	Average	Range	Range	
	L_{eq}	L_{eq}	L_{10}	L_{90}
E-N12a	59.5	49.7 – 70.6	48.5 – 72.5	46.5 – 62.0
E-N21a*	62.4	59.3 – 65.8	59.7 – 74.3	57.6 – 63.7

* Correction of +3db(A) was made to the free field measurement.

Table 3.5 Summary of Baseline Evening Noise Monitoring Results of Normal Weekdays (1900 – 2300 hrs)

Noise Monitoring Station	5-minute Average Noise Levels, dB(A)			
	Average	Range		
	L_{eq}	L_{eq}	L_{10}	L_{90}
E-N12a	53.3	47.5 – 65.1	48.0 – 68.0	46.5 – 59.0
E-N21a*	61.2	58.4 – 66.2	59.6 – 71.0	56.6 – 63.2

* Correction of +3db(A) was made to the free field measurement.

Table 3.6 Summary of Baseline Daytime and Evening Noise Monitoring Results of General Holidays and Sundays (0700 – 2300 hrs)

Noise Monitoring Station	5-minute Average Noise Levels, dB(A)			
	Average	Range		
	L_{eq}	L_{eq}	L_{10}	L_{90}
E-N12a	54.6	45.3 – 67.2	46.0 – 68.5	44.0 – 65.5
E-N21a*	60.1	56.2 – 68.4	57.6 – 71.7	54.8 – 60.8

* Correction of +3db(A) was made to the free field measurement.

Table 3.7 Summary of Baseline Night-time Noise Monitoring Results of All Days (2300 – 0700 hrs)

Noise Monitoring Station	5-minute Average Noise Levels, dB(A)			
	Average	Range		
	L _{eq}	L _{eq}	L ₁₀	L ₉₀
E-N12a	48.9	42.1 – 62.9	42.5 – 68.5	41.5 – 55.5
E-N21a*	57.5	53.8 – 67.3	54.7 – 67.6	52.7 – 59.8

* Correction of +3db(A) was made to the free field measurement.

3.6.5 The weather condition during the baseline monitoring period was mostly fine and sunny. The weather information during the monitoring period is provided in **Appendix F**.

3.6.6 The results indicated that the average baseline daytime noise monitoring results at all monitoring locations were within the criteria of 75 dB(A) for residential premises.

3.7 Event and Action Levels

3.7.1 The Action and Limit Levels of noise monitoring have been set in accordance with the derivation criteria specified in the EM&A Manual as shown in **Table 3.8** below.

Table 3.8 Action and Limit Levels for Construction Noise

	Time Period	Action Level	Limit Level
Normal hours	0700 – 1900 hours on normal weekdays	When one documented complaint is received	75 dB(A)
Restricted hours	1900 – 2300 on all days and 0700 – 2300 on general holidays (including Sundays)		65 dB(A)*
	2300 – 0700 on all days		50 dB(A)*

* If works are to be carried out during restricted hours, the conditions stipulated in the Construction Noise Permit (CNP) issued by the Noise Control Authority have to be followed.

4 REVISIONS FOR INCLUSION IN THE EM&A MANUAL

- 4.1.1 The baseline monitoring for air quality and noise was conducted in accordance with the requirements as set out in the EM&A Manual. The monitoring methodology, parameters, frequency and locations are in line with the EM&A Manual. However, access to the premises has not been granted by the representatives of all designated monitoring stations. Alternative locations were selected based on criteria in the EM&A Manual, and were approved by ER, IEC and EPD. The monitoring programme as stipulated in the EM&A Manual generally meets the purpose to establish ambient conditions for air quality and noise prior to commencement of the construction of the Project.

5 COMMENTS, CONCLUSIONS AND RECOMMENDATIONS

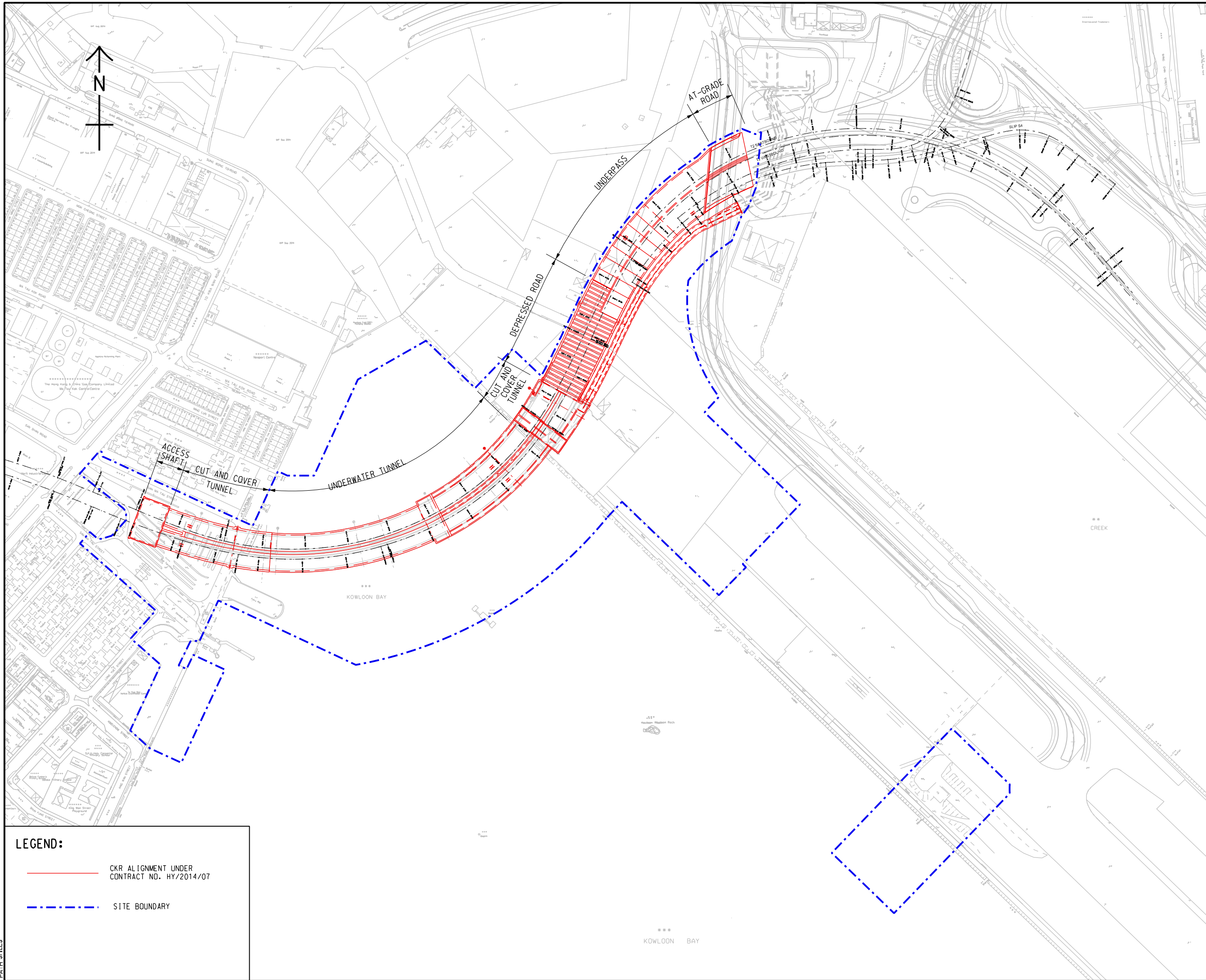
5.1 Air Quality

- 5.1.1 Baseline air quality monitoring was carried out at monitoring station E-A14a from 1 February 2018 to 15 February 2018. Baseline 24-hour and 1-hour TSP data were acquired for one extra monitoring day due to power failure of equipment.
- 5.1.2 The air quality monitoring results, in terms of 1-hr TSP and 24-TSP were below the Limit Level set out in the EIAO-TM and Air Quality Objective (AQO) respectively at the monitoring location. Action and Limit Levels for air quality at the location was derived from the baseline monitoring results.

5.2 Airborne Construction Noise

- 5.2.1 Baseline noise monitoring was carried out from 1 February 2018 to 17 February 2018 at both E-N12a and E-N21a. Extra monitoring days were required due to power failure of equipment.
- 5.2.2 The averaged baseline daytime noise monitoring levels at all monitoring locations were below the criteria of 75 dB(A) for residential premises.
- 5.2.3 The Action Level of construction noise is based on documented complaints received, while the Limit Level is the level at a specific limit according to EIAO-TM.
- 5.2.4 No construction activity was undertaken by the Project in the vicinity of the monitoring stations during baseline monitoring period, and therefore the baseline monitoring results is representative of the baseline condition for the Project.
- 5.2.5 No recommendation was provided in this baseline monitoring report.

FIGURES



LEGEND:

- CKR ALIGNMENT UNDER CONTRACT NO. HY/2014/07
- - - SITE BOUNDARY

CONTRACT NO.
HY/2014/07
CENTRAL KOWLOON
ROUTE -
KAI TAK WEST

GAMMON CONSTRUCTION LIMITED

AECOM Asia Company Ltd.
www.aecom.com

ISSUE/REVISION

IR	DATE	DESCRIPTION	CHK.

STATUS

SCALE

A3 1 : 4000

DIMENSION UNIT

METRES

KEY PLAN



PROJECT NO.

AGREEMENT NO.

SHEET TITLE

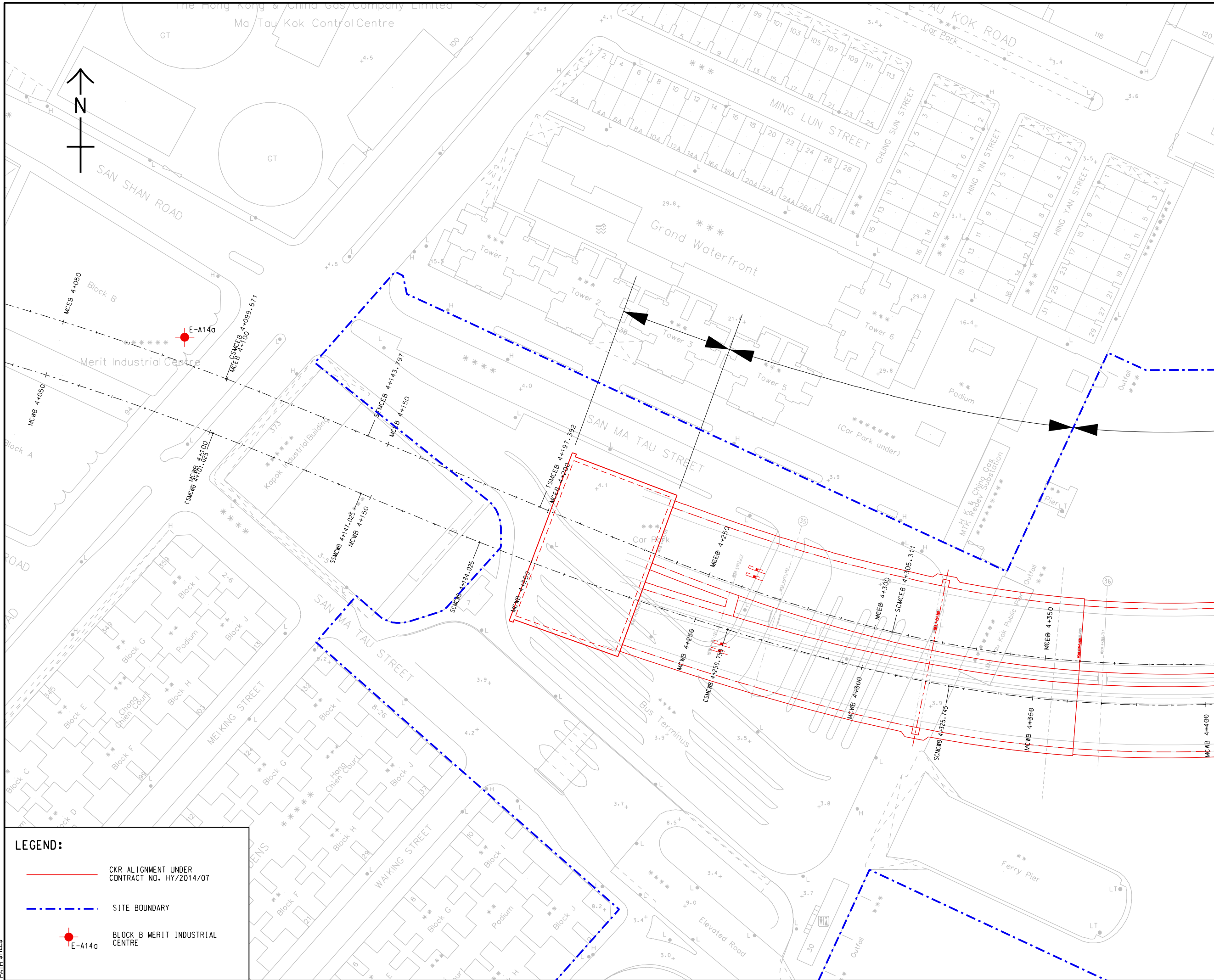
SITE LAYOUT PLAN

SHEET NUMBER

FIGURE 1.1

This drawing has been prepared for the use of AECOM's client. It may not be used, modified, reproduced or relied upon by third parties, except as agreed by AECOM or as required by law. AECOM accepts no responsibility, and denies any liability whatsoever, to any party, for loss or damage of any kind, resulting from the use of this drawing without AECOM's express written consent. Do not scale this document. All measurements must be obtained from the stated dimensions.

ISO A1 594mm x 841mm
Project Management Initials: Designer: Checker: Approver:
PH: F by: SUSERS SDATES
PATH SPLICES



- LEGEND:**
- - - - - CKR ALIGNMENT UNDER CONTRACT NO. HY/2014/07
 - - - - - SITE BOUNDARY
 - BLOCK B MERIT INDUSTRIAL CENTRE

AECOM

PROJECT
CONTRACT NO.
HY/2014/07
CENTRAL KOWLOON
ROUTE -
KAI TAK WEST

CLIENT
GAMMON CONSTRUCTION LIMITED

CONSULTANT
AECOM Asia Company Ltd.
www.aecom.com

SUB-CONSULTANTS

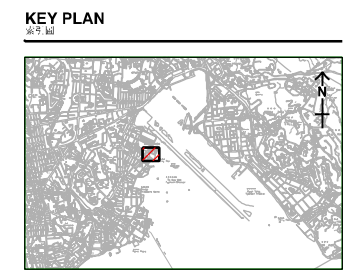
ISSUE/REVISION

IR	DATE	DESCRIPTION	CHK.

STATUS

SCALE
A3 1 : 1000

DIMENSION UNIT
METRES



PROJECT NO.
EJH 0009

AGREEMENT NO.
EJH 0009

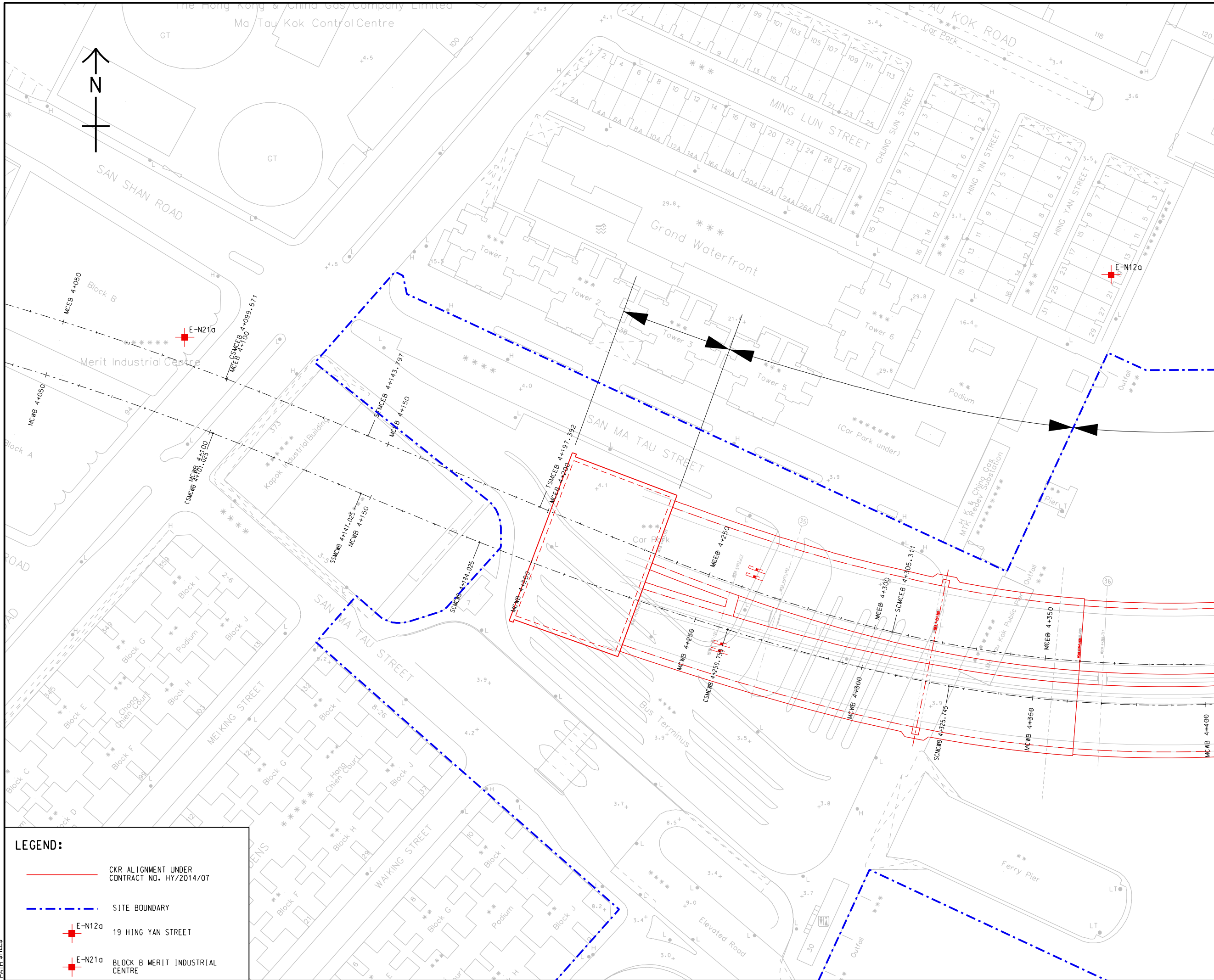
SHEET TITLE
LOCATIONS OF DUST MONITORING STATION

SHEET NUMBER
H1554K

FIGURE 1.2

This drawing has been prepared for the use of AECOM's client. It may not be used, modified, reproduced or relied upon by third parties, except as approved by AECOM or as required by law. AECOM accepts no responsibility, and denies any liability whatsoever, to any party, for loss or damage of any kind, that results from its drawing without AECOM's express written consent. Do not scale this document. All measurements must be obtained from the stated dimensions.

ISO A1 594mm x 841mm
 Project Management Initials: Designer: Checker: Approver:
 PH: BY: SUSERS SDATES
 PATH SPLICES



LEGEND:

	CKR ALIGNMENT UNDER CONTRACT NO. HY/2014/07
	SITE BOUNDARY
	E-N12a 19 HING YAN STREET
	E-N21a BLOCK B MERIT INDUSTRIAL CENTRE



PROJECT
 CONTRACT NO. HY/2014/07
 CENTRAL KOWLOON ROUTE - KAI TAK WEST

CLIENT
 GAMMON CONSTRUCTION LIMITED

CONSULTANT
 AECOM Asia Company Ltd.
 www.aecom.com

SUB-CONSULTANTS

ISSUE/REVISION

IR	DATE	DESCRIPTION	CHK.

STATUS

SCALE
 A3 1 : 1000

DIMENSION UNIT
 METRES

KEY PLAN



PROJECT NO.
 HY/2014/07

AGREEMENT NO.

SHEET TITLE
 LOCATIONS OF NOISE MONITORING STATION

SHEET NUMBER
 FIGURE 1.3

This drawing has been prepared for the use of AECOM's client. It may not be used, modified, reproduced or relied upon by third parties, except as approved by AECOM or as required by law. AECOM accepts no responsibility, and denies any liability whatsoever, to any party that uses or relies on this drawing without AECOM's express written consent. Do not scale this document. All measurements must be obtained from the stated dimensions.

**APPENDIX A
CALIBRATION CERTIFICATES OF
MONITORING EQUIPMENT**

AECOM Asia Company Limited

TSP High Volume Sampler

Field Calibration Report

Station: Block B, Merit Industrial Centre (E-A14a) Operator: Shum Kam Yuen
 Cal. Date: 19-Jan-18 Next Due Date: 19-Mar-18
 Equipment No.: A-001-15T Serial No.: 10380

Ambient Condition			
Temperature, Ta (K)	296.2	Pressure, Pa (mmHg)	760.5

Orifice Transfer Standard Information					
Serial No:	988	Slope, mc	1.98425	Intercept, bc	-0.0093
Last Calibration Date:	22-May-17	$mc \times Qstd + bc = [H \times (Pa/760) \times (298/Ta)]^{1/2}$			
Next Calibration Date:	22-May-18				

Calibration of TSP Sampler					
Resistance Plate No.	Orifice			HVS Flow Recorder	
	DH (orifice), in. of water	[DH x (Pa/760) x (298/Ta)] ^{1/2}	Qstd (m ³ /min) X-axis	Flow Recorder Reading (CFM)	Continuous Flow Recorder Reading IC (CFM) Y-axis
18	7.3	2.71	1.37	48.0	48.16
13	6.1	2.48	1.25	44.0	44.15
10	5.0	2.24	1.14	40.0	40.13
7	3.5	1.88	0.95	36.0	36.12
5	2.1	1.45	0.74	28.0	28.09

By Linear Regression of Y on X
 Slope, mw = 30.6802 Intercept, bw = 5.9024
 Correlation Coefficient* = 0.9927
 *If Correlation Coefficient < 0.990, check and recalibrate.

Set Point Calculation
From the TSP Field Calibration Curve, take Qstd = 1.30m ³ /min
From the Regression Equation, the "Y" value according to
$mw \times Qstd + bw = IC \times [(Pa/760) \times (298/Ta)]^{1/2}$
Therefore, Set Point; IC = (mw x Qstd + bw) x [(760 / Pa) x (Ta / 298)] ^{1/2} = <u>45.63</u>

Remarks: _____

QC Reviewer: WS CHAN Signature: [Signature] Date: 19/01/18



TISCH ENVIRONMENTAL, INC.
 145 SOUTH MIAMI AVE
 VILLAGE OF CLEVELAND, OH
 45002
 513.467.9000
 877.263.7610 TOLL FREE
 513.467.9009 FAX

ORIFICE TRANSFER STANDARD CERTIFICATION WORKSHEET TE-5025A

Date - May 22, 2017 Roots-meter S/N 0438320 Ta (K) - 295
 Operator Tisch Orifice I.D. - 0988 Pa (mm) - 754.38

PLATE OR Run #	VOLUME START (m3)	VOLUME STOP (m3)	DIFF VOLUME (m3)	DIFF TIME (min)	METER	ORFICE
					DIFF Hg (mm)	DIFF H2O (in.)
1	NA	NA	1.00	1.3910	3.2	2.00
2	NA	NA	1.00	0.9810	6.4	4.00
3	NA	NA	1.00	0.8750	7.9	5.00
4	NA	NA	1.00	0.8330	8.8	5.50
5	NA	NA	1.00	0.6890	12.7	8.00

DATA TABULATION

Vstd	(x axis) Qstd	(y axis)	Va	(x axis) Qa	(y axis)
0.9984	0.7178	1.4161	0.9957	0.7158	0.8844
0.9942	1.0135	2.0027	0.9915	1.0107	1.2507
0.9921	1.1338	2.2391	0.9894	1.1308	1.3983
0.9910	1.1897	2.3484	0.9883	1.1865	1.4666
0.9858	1.4307	2.8322	0.9831	1.4269	1.7687
Qstd slope (m) = 1.98425			Qa slope (m) = 1.24250		
intercept (b) = -0.00930			intercept (b) = -0.00581		
coefficient (r) = 0.99998			coefficient (r) = 0.99998		
y axis = SQRT[H2O(Pa/760) (298/Ta)]			y axis = SQRT[H2O(Ta/Pa)]		

CALCULATIONS

$$Vstd = \text{Diff. Vol} [(Pa - \text{Diff. Hg}) / 760] (298 / Ta)$$

$$Qstd = Vstd / \text{Time}$$

$$Va = \text{Diff Vol} [(Pa - \text{Diff Hg}) / Pa]$$

$$Qa = Va / \text{Time}$$

For subsequent flow rate calculations:

$$Qstd = 1/m \{ [\text{SQRT}(H2O(Pa/760) (298/Ta))] - b \}$$

$$Qa = 1/m \{ [\text{SQRT}(H2O(Ta/Pa))] - b \}$$

EQUIPMENT CALIBRATION RECORD

Type: Laser Dust Monitor
 Manufacturer/Brand: SIBATA
 Model No.: LD-3
 Equipment No.: A.005.07a
 Sensitivity Adjustment Scale Setting: 557 CPM

Operator: Mike Shek (MSKM)

Standard Equipment

Equipment: Rupprecht & Patashnick TEOM®
 Venue: Cyberport (Pui Ying Secondary School)
 Model No.: Series 1400AB
 Serial No: Control: 140AB219899803
 Sensor: 1200C143659803 Ko: 12500
 Last Calibration Date*: 6 May 2017

*Remarks: Recommended interval for hardware calibration is 1 year

Calibration Result

Sensitivity Adjustment Scale Setting (Before Calibration): 557 CPM
 Sensitivity Adjustment Scale Setting (After Calibration): 557 CPM

Hour	Date (dd-mm-yy)	Time	Ambient Condition		Concentration ¹ (mg/m ³) Y-axis	Total Count ²	Count/ Minute ³ X-axis
			Temp (°C)	R.H. (%)			
1	06-05-17	12:30 - 13:30	27.5	78	0.04741	1894	31.57
2	06-05-17	13:30 - 14:30	27.6	78	0.04823	1933	32.22
3	06-05-17	14:30 - 15:30	27.6	79	0.04968	1987	33.12
4	06-05-17	15:30 - 16:30	27.6	79	0.04785	1915	31.92

- Note: 1. Monitoring data was measured by Rupprecht & Patashnick TEOM®
 2. Total Count was logged by Laser Dust Monitor
 3. Count/minute was calculated by (Total Count/60)

By Linear Regression of Y or X

Slope (K-factor): 0.0015
 Correlation coefficient: 0.9957

Validity of Calibration Record: 6 May 2018

Remarks:

QC Reviewer: YW Fung

Signature: 

Date: 08 May 2017



CERTIFICATE OF CALIBRATION

Certificate No.: 17CA0901 01 Page 1 of 2

Item tested

Description:	Sound Level Meter (Type 1)	Microphone
Manufacturer:	B & K	B & K
Type/Model No.:	2238	4188
Serial/Equipment No.:	2800927	2791211
Adaptors used:	-	-

Item submitted by

Customer Name: AECOM ASIA CO., LTD.
Address of Customer: -
Request No.: -
Date of receipt: 01-Sep-2017

Date of test: 09-Sep-2017

Reference equipment used in the calibration

Description:	Model:	Serial No.	Expiry Date:	Traceable to:
Multi function sound calibrator	B&K 4226	2288444	08-Sep-2018	CIGISMEC
Signal generator	DS 360	33873	25-Apr-2018	CEPREI
Signal generator	DS 360	61227	01-Apr-2018	CEPREI

Ambient conditions

Temperature: 21 ± 1 °C
Relative humidity: 50 ± 10 %
Air pressure: 1010 ± 5 hPa

Test specifications

- 1, The Sound Level Meter has been calibrated in accordance with the requirements as specified in BS 7580: Part 1: 1997 and the lab calibration procedure SMTP004-CA-152.
- 2, The electrical tests were performed using an electrical signal substituted for the microphone which was removed and replaced by an equivalent capacitance within a tolerance of $\pm 20\%$.
- 3, The acoustic calibration was performed using an B&K 4226 sound calibrator and corrections was applied for the difference between the free-field and pressure responses of the Sound Level Meter.

Test results

This is to certify that the Sound Level Meter conforms to BS 7580: Part 1: 1997 for the conditions under which the test was performed.

Details of the performed measurements are presented on page 2 of this certificate.

Actual Measurement data are documented on worksheets.

Approved Signatory:


Huang Jian Min/Feng Jun Qi

Date: 09-Sep-2017

Company Chop:



Comments: The results reported in this certificate refer to the condition of the instrument on the date of calibration and carry no implication regarding the long-term stability of the instrument.



CERTIFICATE OF CALIBRATION

(Continuation Page)

Certificate No.: 17CA0901 01 Page 2 of 2

1, Electrical Tests

The electrical tests were performed using an equivalent capacitance substituted for the microphone. The results are given in below with test status and the estimated uncertainties. The "Pass" means the result of the test is inside the tolerances stated in the test specifications. The "-" means the result of test is outside these tolerances.

Test:	Subtest:	Status:	Expanded Uncertainty (dB)	Coverage Factor
Self-generated noise	A	Pass	0.3	
	C	Pass	1.0	2.1
	Lin	Pass	2.0	2.2
Linearity range for Leq	At reference range, Step 5 dB at 4 kHz	Pass	0.3	
	Reference SPL on all other ranges	Pass	0.3	
	2 dB below upper limit of each range	Pass	0.3	
	2 dB above lower limit of each range	Pass	0.3	
Linearity range for SPL	At reference range, Step 5 dB at 4 kHz	Pass	0.3	
	A	Pass	0.3	
	C	Pass	0.3	
Frequency weightings	Lin	Pass	0.3	
	Single Burst Fast	Pass	0.3	
	Single Burst Slow	Pass	0.3	
Peak response	Single 100µs rectangular pulse	Pass	0.3	
	Crest factor of 3	Pass	0.3	
R.M.S. accuracy	Single burst 5 ms at 2000 Hz	Pass	0.3	
	Repeated at frequency of 100 Hz	Pass	0.3	
Time weighting I	1 ms burst duty factor 1/10 ³ at 4kHz	Pass	0.3	
	1 ms burst duty factor 1/10 ⁴ at 4kHz	Pass	0.3	
Time averaging	Single burst 10 ms at 4 kHz	Pass	0.4	
	Single burst 10 ms at 4 kHz	Pass	0.4	
Pulse range	SPL	Pass	0.3	
	Leq	Pass	0.4	

2, Acoustic tests

The complete sound level meter was calibrated on the reference range using a B&K 4226 acoustic calibrator with 1000Hz and SPL 94 dB. The sensitivity of the sound level meter was adjusted. The test result at 125 Hz and 8000 Hz are given in below with test status and the estimated uncertainties.

Test:	Subtest	Status	Expanded Uncertainty (dB)	Coverage Factor
Acoustic response	Weighting A at 125 Hz	Pass	0.3	
	Weighting A at 8000 Hz	Pass	0.5	

3, Response to associated sound calibrator

N/A

The expanded uncertainties have been calculated in accordance with the ISO Publication "Guide to the expression of uncertainty in measurement", and gives an interval estimated to have a level of confidence of 95%. A coverage factor of 2 is assumed unless explicitly stated.

- End -

Calibrated by:

Lai Sheng Jie

Date: 09-Sep-2017

Checked by:

Fung Chi Yip

Date: 09-Sep-2017

The standard(s) and equipment used in the calibration are traceable to national or international recognised standards and are calibrated on a schedule to maintain the required accuracy level.



CERTIFICATE OF CALIBRATION

Certificate No.: 17CA0303 01-01 Page 1 of 2

Item tested

Description:	Sound Level Meter (Type 1)	Microphone	Preamp
Manufacturer:	B & K	B & K	B & K
Type/Model No.:	2250-L	4950	ZC0032
Serial/Equipment No.:	2681366	2665582	17190
Adaptors used:	-	-	-

Item submitted by

Customer Name: AECOM ASIA CO LTD
Address of Customer: -
Request No.: -
Date of receipt: 03-Mar-2017

Date of test: 07-Mar-2017

Reference equipment used in the calibration

Description:	Model:	Serial No.	Expiry Date:	Traceable to:
Multi function sound calibrator	B&K 4226	2288444	18-Jun-2017	CIGISMEC
Signal generator	DS 360	33873	18-Apr-2017	CEPREI
Signal generator	DS 360	61227	18-Apr-2017	CEPREI

Ambient conditions

Temperature: 21 ± 1 °C
Relative humidity: 60 ± 10 %
Air pressure: 1010 ± 5 hPa

Test specifications

- The Sound Level Meter has been calibrated in accordance with the requirements as specified in BS 7580: Part 1: 1997 and the lab calibration procedure SMTP004-CA-152.
- The electrical tests were performed using an electrical signal substituted for the microphone which was removed and replaced by an equivalent capacitance within a tolerance of ±20%.
- The acoustic calibration was performed using an B&K 4226 sound calibrator and corrections was applied for the difference between the free-field and pressure responsess of the Sound Level Meter.


Test results

This is to certify that the Sound Level Meter conforms to BS 7580: Part 1: 1997 for the conditions under which the test was performed.

Details of the performed measurements are presented on page 2 of this certificate.


Actual Measurement data are documented on worksheets.

Approved Signatory:


Huang Jian Min/Feng Jun Qi

Date: 08-Mar-2017

Company Chop:



Comments: The results reported in this certificate refer to the condition of the instrument on the date of calibration and carry no implication regarding the long-term stability of the instrument.



CERTIFICATE OF CALIBRATION

(Continuation Page)

Certificate No.: 17CA0303 01-01 Page 2 of 2

1, Electrical Tests

The electrical tests were performed using an equivalent capacitance substituted for the microphone. The results are given in below with test status and the estimated uncertainties. The "Pass" means the result of the test is inside the tolerances stated in the test specifications. The "-" means the result of test is outside these tolerances.

Test:	Subtest:	Status:	Expanded Uncertainty (dB)	Coverage Factor
Self-generated noise	A	Pass	0.3	
	C	Pass	0.8	
	Lin	Pass	1.6	
Linearity range for Leq	At reference range, Step 5 dB at 4 kHz	Pass	0.3	
	Reference SPL on all other ranges	Pass	0.3	
	2 dB below upper limit of each range	Pass	0.3	
	2 dB above lower limit of each range	Pass	0.3	
Linearity range for SPL	At reference range, Step 5 dB at 4 kHz	Pass	0.3	
	Frequency weightings			
Time weightings	A	Pass	0.3	
	C	Pass	0.3	
	Lin	Pass	0.3	
Peak response	Single Burst Fast	Pass	0.3	
	Single Burst Slow	Pass	0.3	
	Single 100µs rectangular pulse	Pass	0.3	
R.M.S. accuracy	Crest factor of 3	Pass	0.3	
	Time weighting I			
Time averaging	Single burst 5 ms at 2000 Hz	Pass	0.3	
	Repeated at frequency of 100 Hz	Pass	0.3	
	1 ms burst duty factor 1/10 ³ at 4kHz	Pass	0.3	
Pulse range	1 ms burst duty factor 1/10 ⁴ at 4kHz	Pass	0.3	
	Single burst 10 ms at 4 kHz	Pass	0.4	
Sound exposure level	Single burst 10 ms at 4 kHz	Pass	0.4	
	Overload indication			
Overload indication	SPL	Pass	0.3	
	Leq	Pass	0.4	

2, Acoustic tests

The complete sound level meter was calibrated on the reference range using a B&K 4226 acoustic calibrator with 1000Hz and SPL 94 dB. The sensitivity of the sound level meter was adjusted. The test result at 125 Hz and 8000 Hz are given in below with test status and the estimated uncertainties.



Test:	Subtest	Status	Expanded Uncertainty (dB)	Coverage Factor
Acoustic response	Weighting A at 125 Hz	Pass	0.3	
	Weighting A at 8000 Hz	Pass	0.5	

3, Response to associated sound calibrator

N/A

The expanded uncertainties have been calculated in accordance with the ISO Publication "Guide to the expression of uncertainty in measurement", and gives an interval estimated to have a level of confidence of 95%. A coverage factor of 2 is assumed unless explicitly stated.

- End -

<p>Calibrated by:  Fung Chi Yip Date: 07-Mar-2017</p>	<p>Checked by:  Lam Tze Wai Date: 08-Mar-2017</p>
------------------------------------------------------------------------------------------------------------------------------------------------------------------------------------	---------------------------------------------------------------------------------------------------------------------------------------------------------------------------------

The standard(s) and equipment used in the calibration are traceable to national or international recognised standards and are calibrated on a schedule to maintain the required accuracy level.



CERTIFICATE OF CALIBRATION

Certificate No.: 17CA0309 01

Page: 1 of 2

Item tested

Description: Acoustical Calibrator (Class 1)
Manufacturer: B & K
Type/Model No.: 4231
Serial/Equipment No.: 3006428 / N004.03
Adaptors used: -

Item submitted by

Customer: AECOM ASIA CO LIMITED
Address of Customer: -
Request No.: -
Date of receipt: 09-Mar-2017

Date of test: 13-Mar-2017

Reference equipment used in the calibration

Description:	Model:	Serial No.	Expiry Date:	Traceable to:
Lab standard microphone	B&K 4180	2412857	14-Apr-2017	SCL
Preamplifier	B&K 2673	2743150	28-Apr-2017	CEPREI
Measuring amplifier	B&K 2610	2346941	26-Apr-2017	CEPREI
Signal generator	DS 360	61227	18-Apr-2017	CEPREI
Digital multi-meter	34401A	US36087050	18-Apr-2017	CEPREI
Audio analyzer	8903B	GB41300350	19-Apr-2017	CEPREI
Universal counter	53132A	MY40003662	19-Apr-2017	CEPREI

Ambient conditions

Temperature: 22 ± 1 °C
Relative humidity: 50 ± 10 %
Air pressure: 1010 ± 5 hPa

Test specifications

- The Sound Calibrator has been calibrated in accordance with the requirements as specified in IEC 60942 1997 Annex B and the lab calibration procedure SMTP004-CA-156.
- The calibrator was tested with its axis vertical facing downwards at the specific frequency using insert voltage technique.
- The results are rounded to the nearest 0.01 dB and 0.1 Hz and have not been corrected for variations from a reference pressure of 1013.25 hectoPascals as the maker's information indicates that the instrument is insensitive to pressure changes.

Test results

This is to certify that the sound calibrator conforms to the requirements of annex B of IEC 60942: 1997 for the conditions under which the test was performed. This does not imply that the sound calibrator meets IEC 60942 under any other conditions.

Details of the performed measurements are presented on page 2 of this certificate.

Approved Signatory:


Huang Jian Min/Feng Jun Qi

Date: 15-Mar-2017

Company Chop:



Comments: The results reported in this certificate refer to the condition of the instrument on the date of calibration and carry no implication regarding the long-term stability of the instrument.



CERTIFICATE OF CALIBRATION

(Continuation Page)

Certificate No.: 17CA0309 01 Page: 2 of 2

1, Measured Sound Pressure Level

The output Sound Pressure Level in the calibrator head was measured at the setting and frequency shown using a calibrated laboratory standard microphone and insert voltage technique. The results are given in below with the estimated uncertainties.

Frequency Shown Hz	Output Sound Pressure Level Setting dB	Measured Output Sound Pressure Level dB	Estimated Expanded Uncertainty dB
1000	94.00	94.27	0.10

(Output level in dB re 20 μPa)

2, Sound Pressure Level Stability - Short Term Fluctuations

The Short Term Fluctuations was determined by measuring the maximum and minimum of the fast weighted DC output of the B&K 2610 measuring amplifier over a 20 second time interval as required in the standard. The Short Term Fluctuation was found to be:

At 1000 Hz **STF = 0.002 dB**
 Estimated expanded uncertainty 0.005 dB

3, Actual Output Frequency

The determination of actual output frequency was made using a B&K 4180 microphone together with a B&K 2673 preamplifier connected to a B&K 2610 measuring amplifier. The AC output of the B&K 2610 was taken to an universal counter which was used to determine the frequency averaged over 20 second of operation as required by the standard. The actual output frequency at 1 KHz was:

At 1000 Hz **Actual Frequency = 1000.0 Hz**
 Estimated expanded uncertainty 0.1 Hz Coverage factor k = 2.2

4, Total Noise and Distortion

For the Total Noise and Distortion measurement, the unfiltered AC output of the B&K 2610 measuring amplifier was connected to an Agilent Type 8903 B distortion analyser. The TND result at 1 KHz was:

At 1000 Hz **TND = 0.5 %**
 Estimated expanded uncertainty 0.7 %

The expanded uncertainties have been calculated in accordance with the ISO Publication "Guide to the expression of uncertainty in measurement", and gives an interval estimated to have a level of confidence of 95%. A coverage factor of 2 is assumed unless explicitly stated.

- End -

Calibrated by:
 Date: 13-Mar-2017

Checked by:
 Date: 15-Mar-2017

The standard(s) and equipment used in the calibration are traceable to national or international recognised standards and are calibrated on a schedule to maintain the required accuracy level.


**APPENDIX B
PHOTOS OF BASELINE MONITORING
STATIOS E-A14A, E-N12A AND E-N21A**

Appendix B Photos of Baseline Monitoring Stations E-A14a, E-N12a and E-N21a

Air Quality Monitoring Station E-A14a – Block B, Merit Industrial Centre Rooftop



Noise Monitoring Station E-N12a – 19 Hing Yan Street Rooftop



Noise Monitoring Station E-N21a – Block B, Merit Industrial Centre Rooftop



**APPENDIX C
BASELINE AIR QUALITY AND NOISE
MONITORING SCHEDULE**

Contract No. HY/2014/07
Central Kowloon Route- Kai Tak West
Baseline Air Quality and Noise Monitoring Schedule for February 2018

Sunday	Monday	Tuesday	Wednesday	Thursday	Friday	Saturday
				1-Feb	2-Feb	3-Feb
				1-hr TSP 24-hr TSP Noise (E-N12a) (E-N21a)*	1-hr TSP 24-hr TSP Noise (E-N12a) (E-N21a)*	1-hr TSP 24-hr TSP Noise (E-N12a) (E-N21a)
4-Feb	5-Feb	6-Feb	7-Feb	8-Feb	9-Feb	10-Feb
1-hr TSP 24-hr TSP Noise (E-N12a) (E-N21a)	1-hr TSP 24-hr TSP Noise (E-N12a) (E-N21a)	1-hr TSP 24-hr TSP Noise (E-N12a) (E-N21a)	Noise (E-N12a) (E-N21a)	1-hr TSP 24-hr TSP Noise (E-N12a)* (E-N21a)	1-hr TSP 24-hr TSP Noise (E-N12a)* (E-N21a)	1-hr TSP 24-hr TSP Noise (E-N12a) (E-N21a)
11-Feb	12-Feb	13-Feb	14-Feb	15-Feb	16-Feb	17-Feb
1-hr TSP 24-hr TSP Noise (E-N12a) (E-N21a)	1-hr TSP 24-hr TSP Noise (E-N12a) (E-N21a)	1-hr TSP 24-hr TSP Noise (E-N12a) (E-N21a)	1-hr TSP 24-hr TSP Noise (E-N12a) (E-N21a)	1-hr TSP 24-hr TSP Noise (E-N12a) (E-N21a)	Noise (E-N12a) (E-N21a)	Noise (E-N12a)* (E-N21a)*
18-Feb	19-Feb	20-Feb	21-Feb	22-Feb	23-Feb	24-Feb
25-Feb	26-Feb	27-Feb	28-Feb			

Remarks:

* An incomplete set of data was collected for the monitoring event.

**APPENDIX D
BASELINE AIR QUALITY MONITORING
RESULTS**

Appendix D
Baseline Air Quality Monitoring Results

1-hour TSP Monitoring Results at Station E-A14a
Block B, Merit Industrial Centre

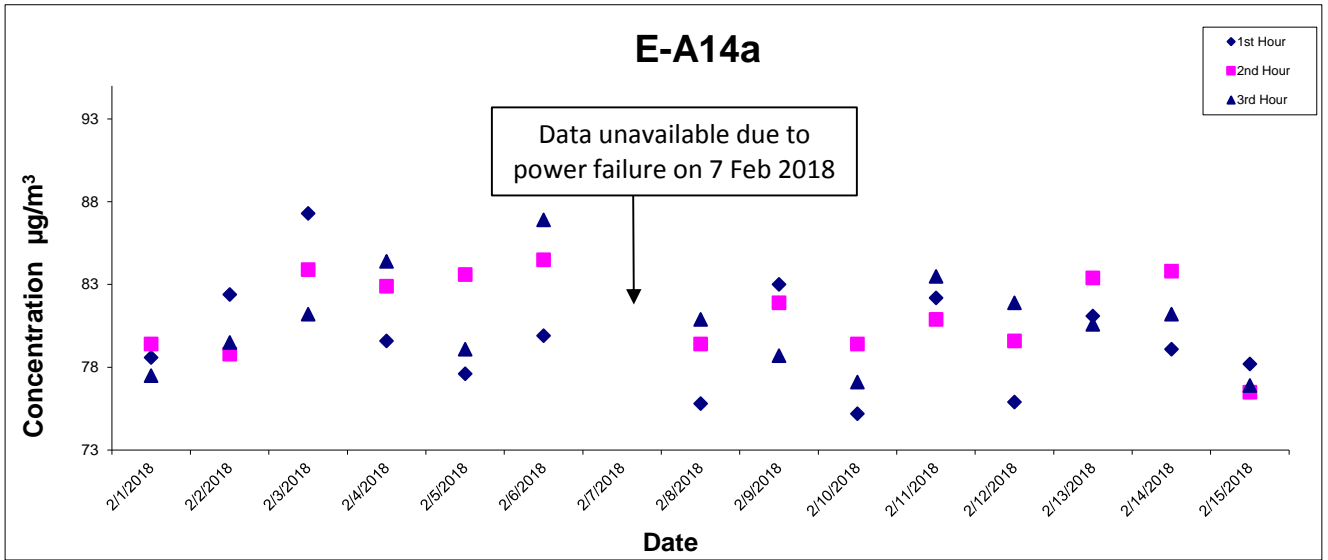
Date	Start Time (hh:mm)	1st Hour	2nd Hour	3rd Hour
		Conc. ($\mu\text{g}/\text{m}^3$)	Conc. ($\mu\text{g}/\text{m}^3$)	Conc. ($\mu\text{g}/\text{m}^3$)
1-Feb-18	12:30	78.6	79.4	77.5
2-Feb-18	12:30	82.4	78.8	79.5
3-Feb-18	12:30	87.3	83.9	81.2
4-Feb-18	12:30	79.6	82.9	84.4
5-Feb-18	12:30	77.6	83.6	79.1
6-Feb-18	12:30	79.9	84.5	86.9
7-Feb-18	Data unavailabe due to power failure			
8-Feb-18	12:30	75.8	79.4	80.9
9-Feb-18	12:30	83.0	81.9	78.7
10-Feb-18	12:30	75.2	79.4	77.1
11-Feb-18	12:30	82.2	80.9	83.5
12-Feb-18	12:30	75.9	79.6	81.9
13-Feb-18	12:30	81.1	83.4	80.6
14-Feb-18	12:30	79.1	83.8	81.2
15-Feb-18	12:30	78.2	76.5	76.9
Average				80.6
Min				75.2
Max				87.3

Appendix D

Baseline Air Quality Monitoring Results

24-hour TSP Monitoring Results at Station E-A14a - Block B, Merit Industrial Centre

Date	Weather Condition	Air Temp. (°C)	Atmospheric Pressure(hPa)	Flow Rate (m ³ /min.)		Av. flow (m ³ /min)	Total vol. (m ³)	Filter Weight (g)		Particulate weight(g)	Elapse Time		Sampling Time(hrs.)	Conc. (µg/m ³)
				Initial	Final			Initial	Final		Initial	Final		
1-Feb-18	Fine	10.2	1022.2	1.309	1.309	1.309	1885.0	2.7050	2.8377	0.1327	6259.05	6283.05	24.00	70.4
2-Feb-18	Fine	11.1	1024.6	1.307	1.307	1.307	1882.1	2.6710	2.8800	0.2090	6283.02	6307.02	24.00	111.0
3-Feb-18	Fine	10.2	1025.9	1.307	1.307	1.307	1882.1	2.6699	2.8837	0.2138	6307.02	6331.02	24.00	113.6
4-Feb-18	Fine	10.2	1026.1	1.307	1.307	1.307	1882.1	2.6925	2.8852	0.1927	6331.02	6355.02	24.00	102.4
5-Feb-18	Fine	9.8	1026.6	1.307	1.307	1.307	1882.1	2.7484	2.9808	0.2324	6355.02	6379.02	24.00	123.5
6-Feb-18	Sunny	11.1	1023.7	1.307	1.307	1.307	1882.1	2.7393	2.9327	0.1934	6379.02	6403.02	24.00	102.8
7-Feb-18	Cloudy	12.7	1021.0	Data unavailabe due to power failure										
8-Feb-18	Sunny	14.0	1018.8	1.307	1.307	1.307	1882.1	2.6883	2.8490	0.1607	6403.02	6427.02	24.00	85.4
9-Feb-18	Sunny	15.5	1016.5	1.307	1.307	1.307	1882.1	2.7187	2.8882	0.1695	6427.02	6451.02	24.00	90.1
10-Feb-18	Cloudy	18.0	1017.4	1.307	1.307	1.307	1882.1	2.6843	2.8765	0.1922	6451.02	6475.02	24.00	102.1
11-Feb-18	Cloudy	16.1	1022.7	1.307	1.307	1.307	1882.1	2.6422	2.8153	0.1731	6475.02	6499.02	24.00	92.0
12-Feb-18	Fine	14.9	1026.4	1.307	1.307	1.307	1882.1	2.6269	2.8365	0.2096	6499.02	6523.02	24.00	111.4
13-Feb-18	Fine	15.2	1023.8	1.307	1.307	1.307	1882.1	2.6462	2.8848	0.2386	6523.02	6547.02	24.00	126.8
14-Feb-18	Cloudy	16.8	1019.1	1.307	1.307	1.307	1882.1	2.6290	2.8190	0.1900	6547.02	6571.02	24.00	101.0
15-Feb-18	Fine	19.8	1016.0	1.307	1.307	1.307	1882.1	2.5987	2.8166	0.2179	6571.02	6595.02	24.00	115.8
													Average	103.5
													Min	70.4
													Max	126.8



This Drawing has been prepared for the use of AECOM's client. It may not be used, modified, reproduced or relied upon by third parties, except as agreed by AECOM or as required by law. AECOM accepts no responsibility, and denies any liability whatsoever, to any party that uses or relies on this drawing without AECOM's express written consent.

Central Kowloon Route - Kai Tak West

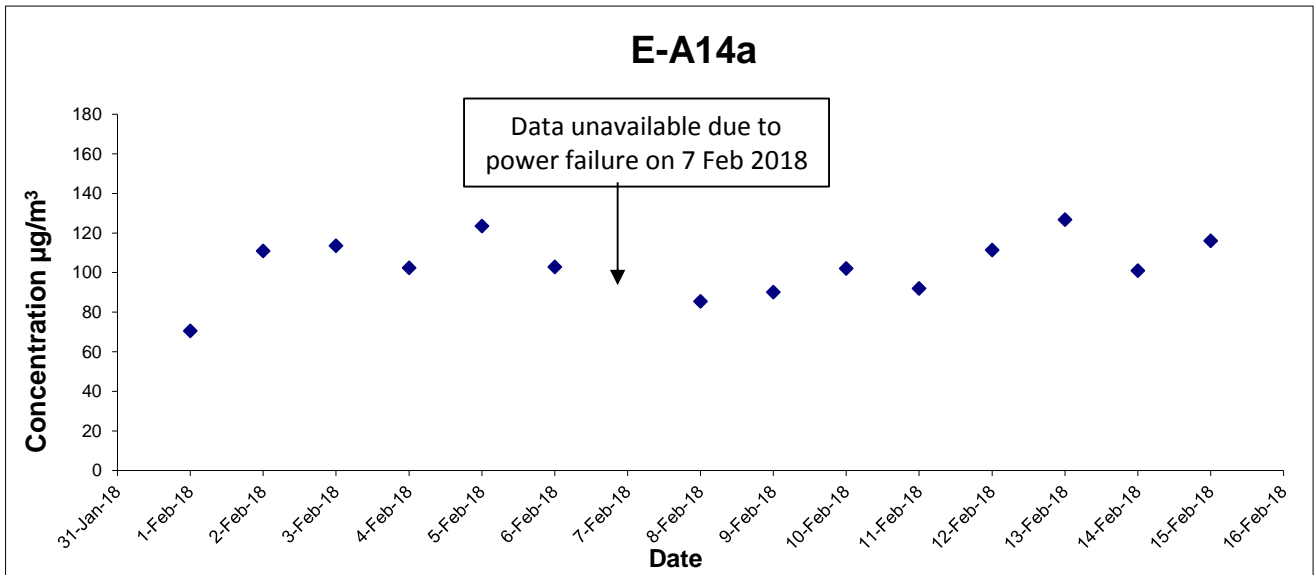


Graphical Presentation of Baseline 1-hour TSP Monitoring Results

Date: March 2018

Appendix D

E-A14a



This Drawing has been prepared for the use of AECOM's client. It may not be used, modified, reproduced or relied upon by third parties, except as agreed by AECOM or as required by law. AECOM accepts no responsibility, and denies any liability whatsoever, to any party that uses or relies on this drawing without AECOM's express written consent.

Central Kowloon Route - Kai Tak West

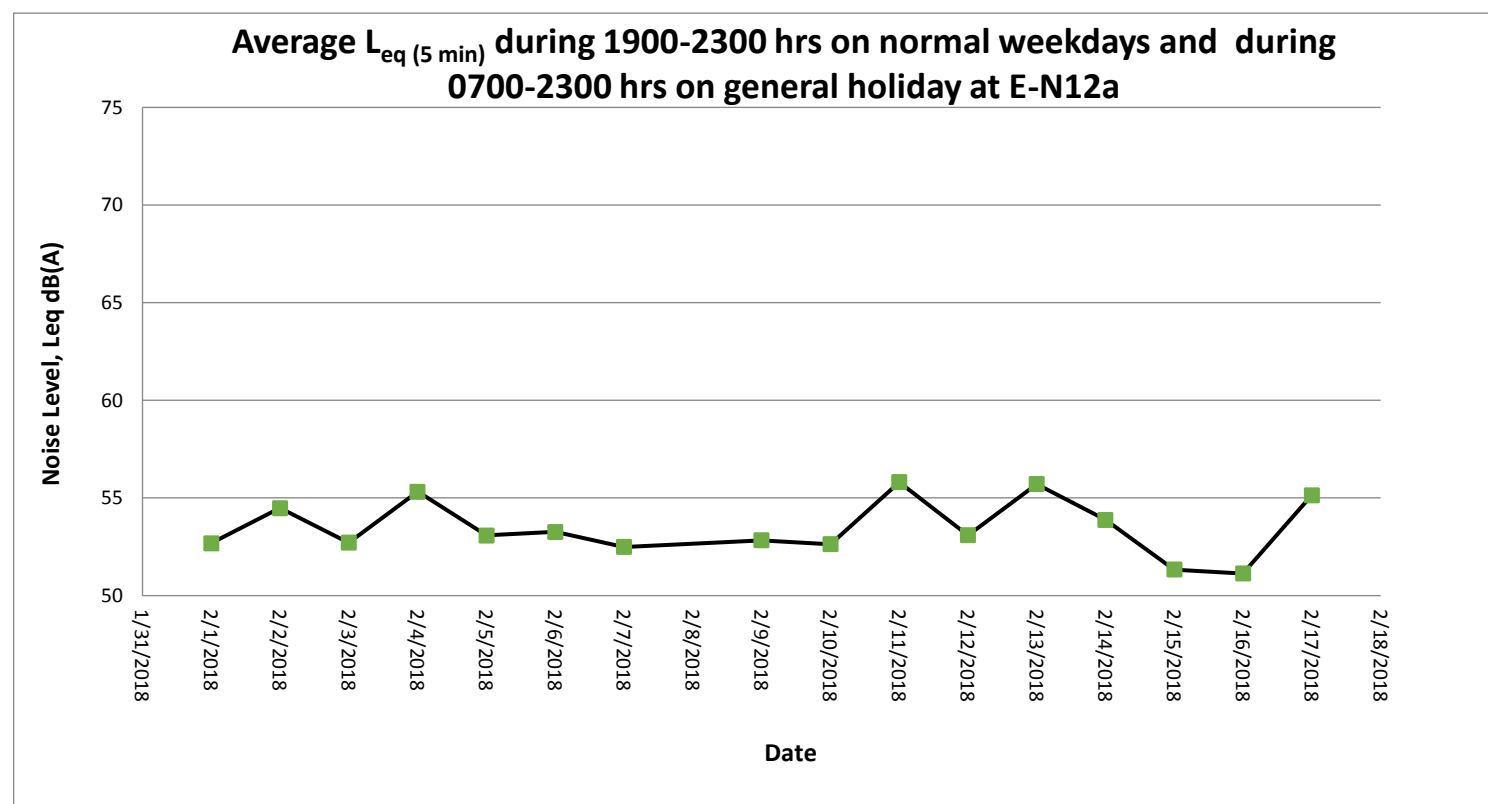
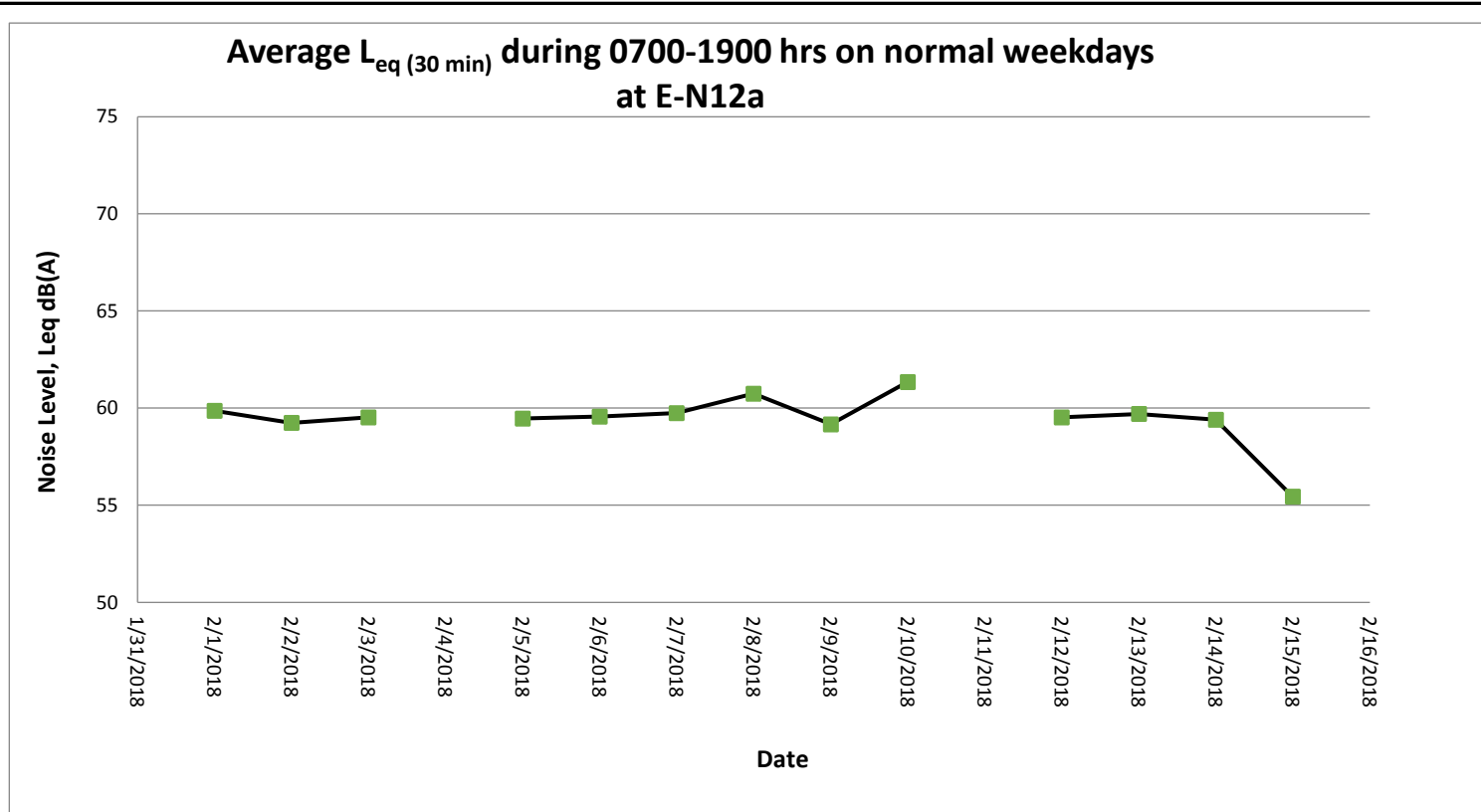


Graphical Presentation of Baseline 24-hour TSP Monitoring Results

Date: March 2018

Appendix D

**APPENDIX E
BASELINE NOISE MONITORING RESULTS**



This Drawing has been prepared for the use of AECOM's client. It may not be used, modified, reproduced or relied upon by third parties, except as agreed by AECOM or as required by law. AECOM accepts no responsibility, and denies any liability whatsoever, to any party that uses or relies on this drawing without AECOM's express written consent.

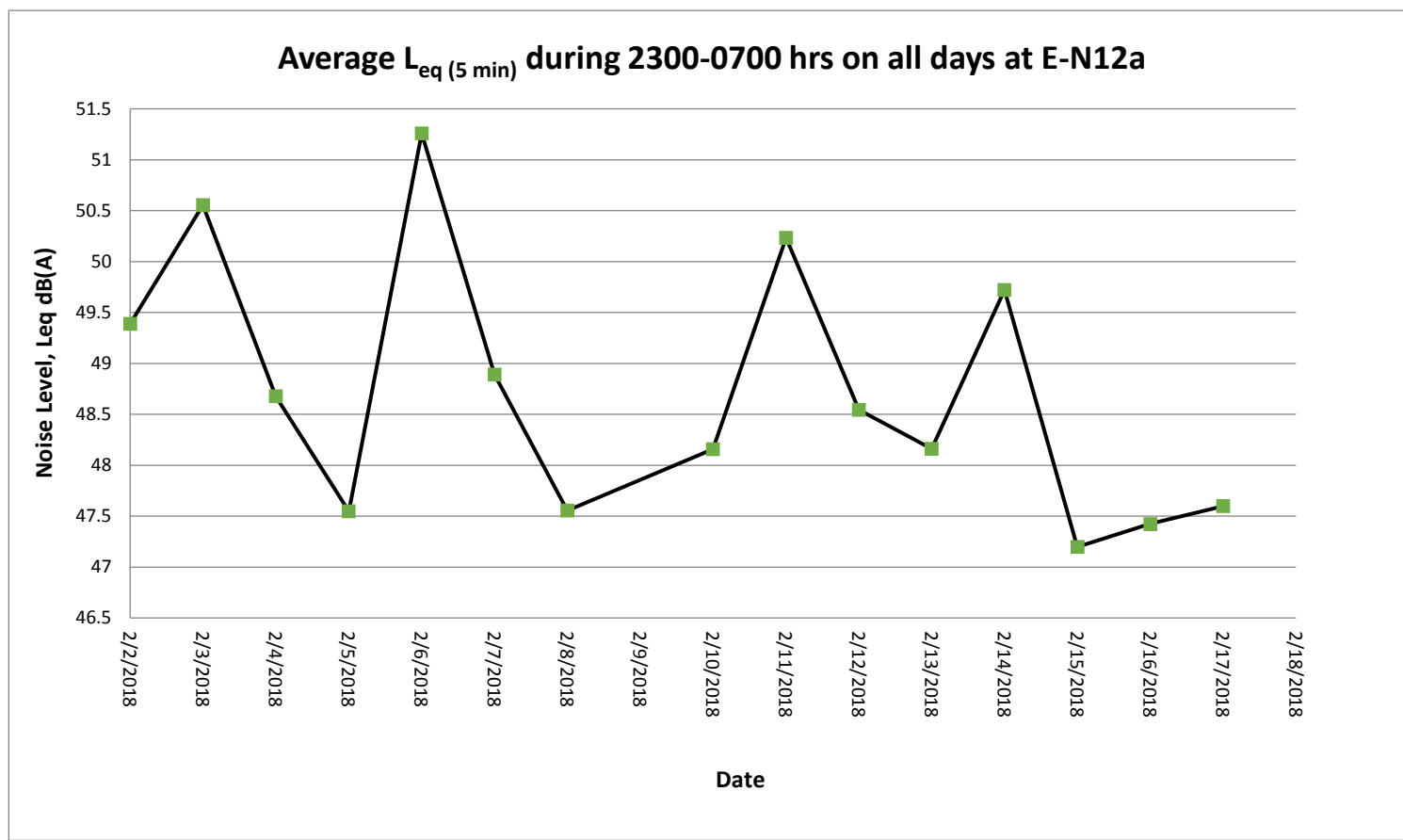
Central Kowloon Route – Kai Tak West



Graphical Presentation of Baseline Noise Monitoring at E-N12a

Date: March 2018

Appendix E



Note:

Average L_{eq} (5 min) of each day took into account data from 2300 of the previous day to 0700 of that day.

This Drawing has been prepared for the use of AECOM's client. It may not be used, modified, reproduced or relied upon by third parties, except as agreed by AECOM or as required by law. AECOM accepts no responsibility, and denies any liability whatsoever, to any party that uses or relies on this drawing without AECOM's express written consent.

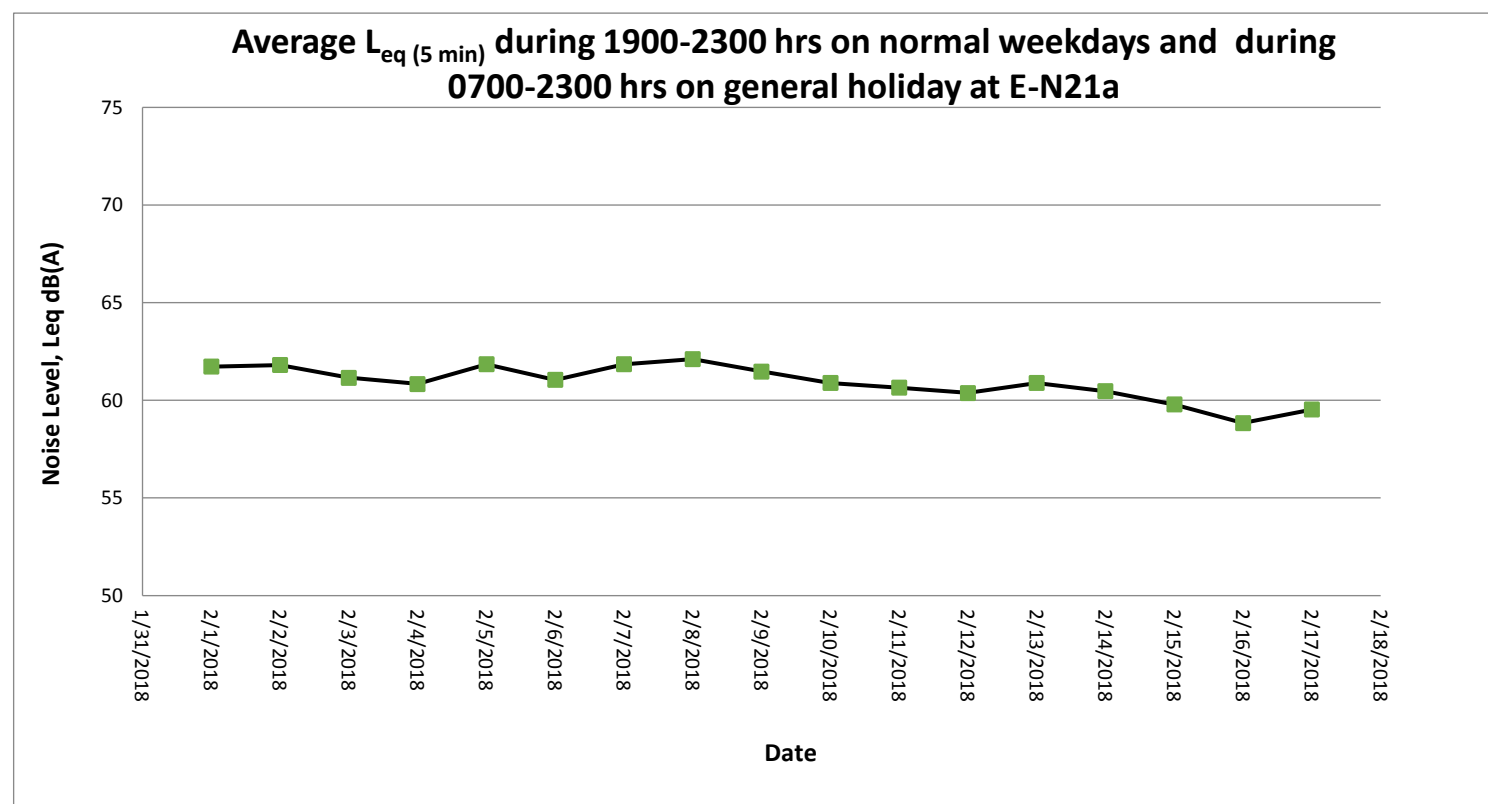
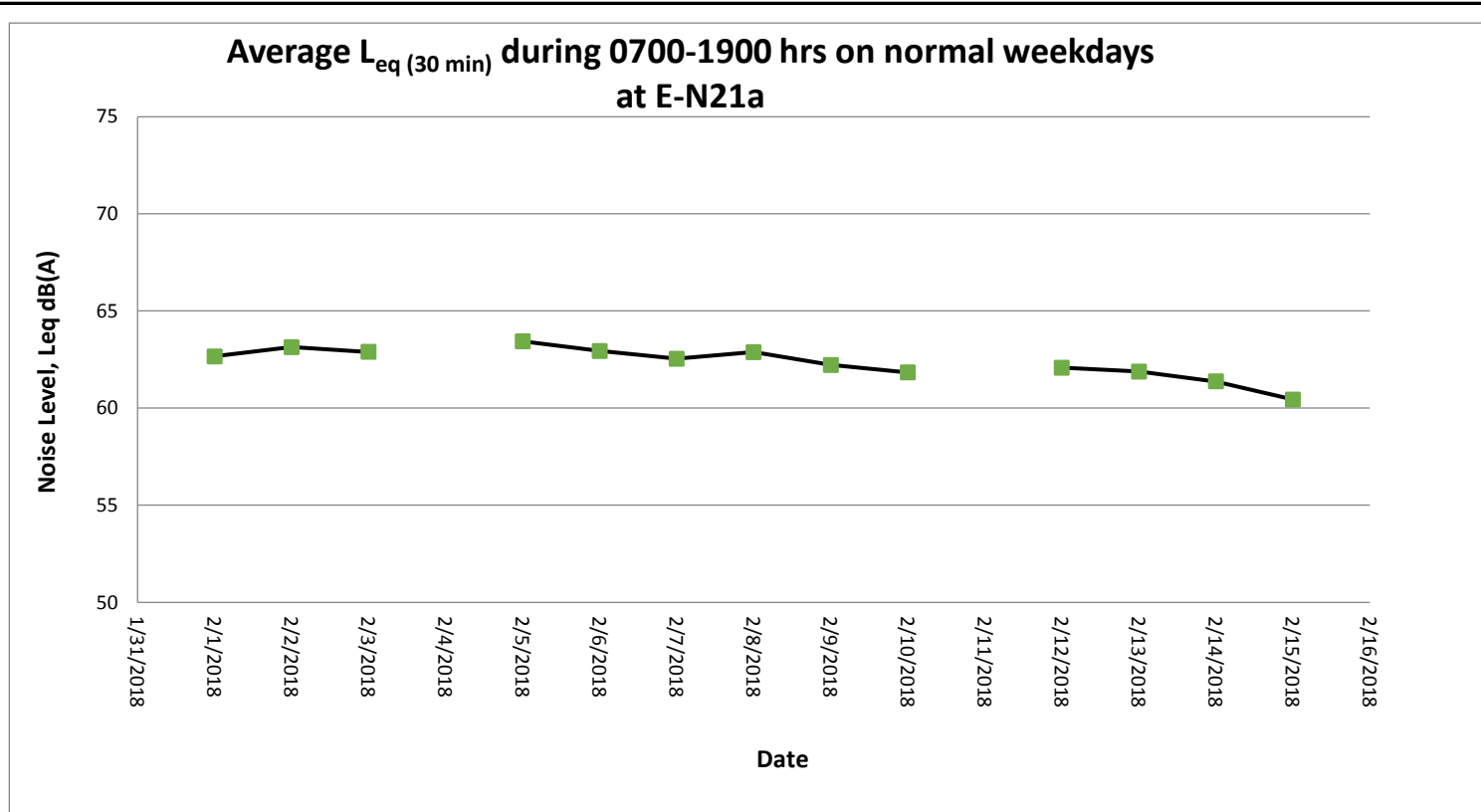
Central Kowloon Route – Kai Tak West



Graphical Presentation of Baseline Noise Monitoring at E-N12a

Date: March 2018

Appendix E



This Drawing has been prepared for the use of AECOM's client. It may not be used, modified, reproduced or relied upon by third parties, except as agreed by AECOM or as required by law. AECOM accepts no responsibility, and denies any liability whatsoever, to any party that uses or relies on this drawing without AECOM's express written consent.

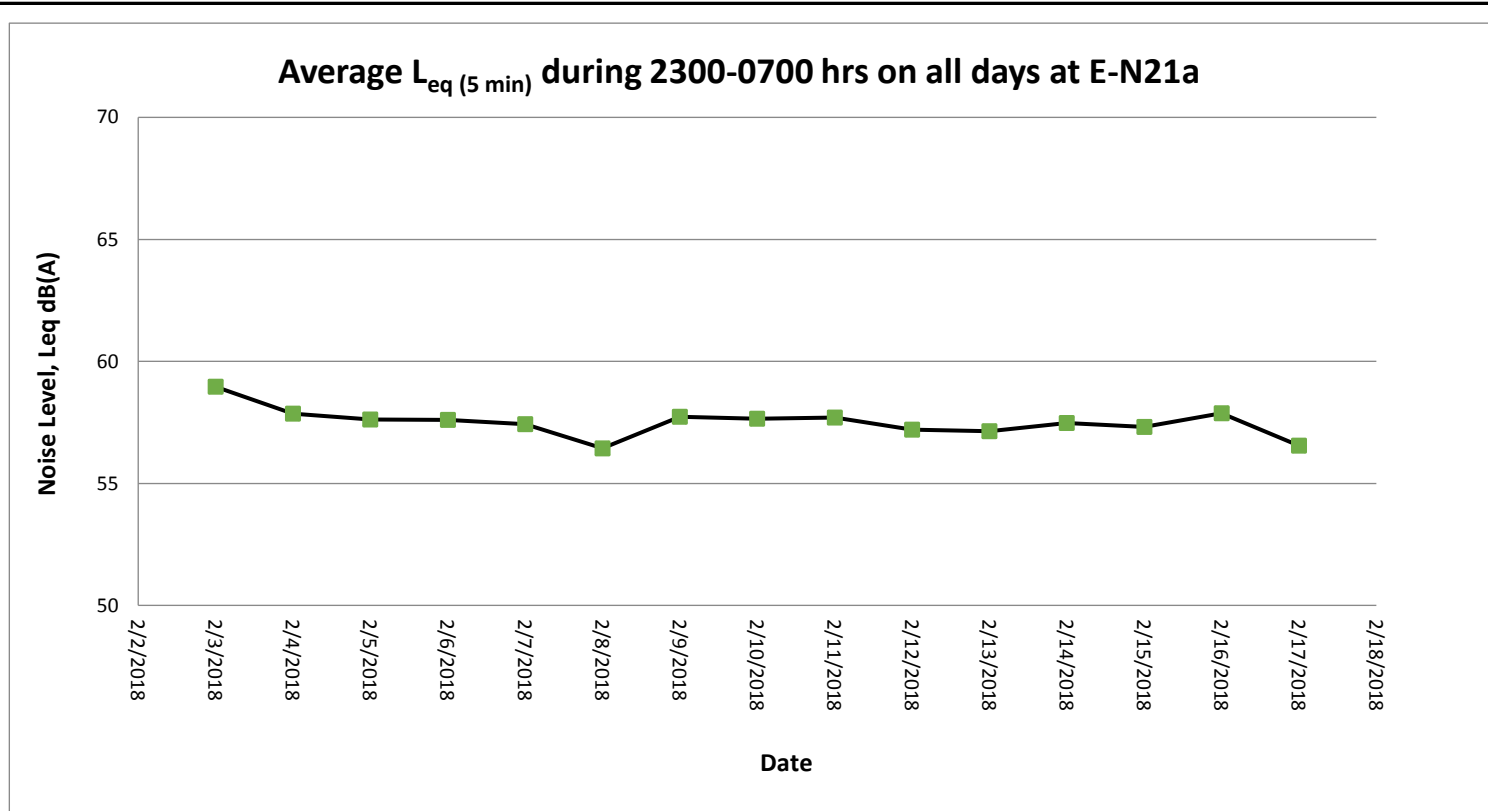
Central Kowloon Route – Kai Tak West



Graphical Presentation of Baseline Noise Monitoring at E-N21a

Date: March 2018

Appendix E



Note:

Average L_{eq} (5 min) of each day took into account data from 2300 of the previous day to 0700 of that day.
 Correction of +3dB(A) was made to the free field measurement at E-N21a.

This Drawing has been prepared for the use of AECOM's client. It may not be used, modified, reproduced or relied upon by third parties, except as agreed by AECOM or as required by law. AECOM accepts no responsibility, and denies any liability whatsoever, to any party that uses or relies on this drawing without AECOM's express written consent.

Central Kowloon Route – Kai Tak West



Graphical Presentation of Baseline Noise Monitoring at E-N21a

Date: March 2018

Appendix E

Station: E-N12a 19 Hing Yan Street Rooftop
Monitoring Period: 0700 - 1900 hrs on normal weekdays

Date	Time	dB(A)				Leq(30min)
		Leq (5min)	L10 (5min)	L90 (5min)		
01-Feb-2018	15:00 - 15:05	59.2	61.0	56.5		59.6
01-Feb-2018	15:05 - 15:10	59.7	62.0	56.5		
01-Feb-2018	15:10 - 15:15	60.9	63.5	57.0		
01-Feb-2018	15:15 - 15:20	60.1	62.0	57.0		
01-Feb-2018	15:20 - 15:25	58.4	60.0	56.0		
01-Feb-2018	15:25 - 15:30	59.0	61.0	56.5		59.0
01-Feb-2018	15:30 - 15:35	59.6	61.5	57.0		
01-Feb-2018	15:35 - 15:40	59.9	62.5	57.0		
01-Feb-2018	15:40 - 15:45	59.4	62.0	56.0		
01-Feb-2018	15:45 - 15:50	57.0	58.0	55.0		
01-Feb-2018	15:50 - 15:55	58.8	60.0	57.0		59.8
01-Feb-2018	15:55 - 16:00	58.4	59.5	56.5		
01-Feb-2018	16:00 - 16:05	57.7	58.5	56.0		
01-Feb-2018	16:05 - 16:10	58.5	60.0	56.5		
01-Feb-2018	16:10 - 16:15	60.3	62.5	56.5		
01-Feb-2018	16:15 - 16:20	60.6	63.0	56.5		61.3
01-Feb-2018	16:20 - 16:25	61.7	65.0	55.5		
01-Feb-2018	16:25 - 16:30	58.8	61.0	56.0		
01-Feb-2018	16:30 - 16:35	59.7	61.5	57.0		
01-Feb-2018	16:35 - 16:40	63.3	66.5	58.0		
01-Feb-2018	16:40 - 16:45	60.6	63.5	57.0		61.0
01-Feb-2018	16:45 - 16:50	60.5	62.0	57.5		
01-Feb-2018	16:50 - 16:55	60.2	61.5	58.0		
01-Feb-2018	16:55 - 17:00	62.4	64.5	58.0		
01-Feb-2018	17:00 - 17:05	62.7	64.5	60.0		
01-Feb-2018	17:05 - 17:10	61.3	63.0	57.5		59.5
01-Feb-2018	17:10 - 17:15	58.6	60.0	56.5		
01-Feb-2018	17:15 - 17:20	59.1	60.0	57.5		
01-Feb-2018	17:20 - 17:25	61.8	64.0	59.0		
01-Feb-2018	17:25 - 17:30	60.9	62.5	58.5		
01-Feb-2018	17:30 - 17:35	60.5	62.0	58.5		59.4
01-Feb-2018	17:35 - 17:40	59.7	61.0	57.5		
01-Feb-2018	17:40 - 17:45	60.3	63.0	56.5		
01-Feb-2018	17:45 - 17:50	59.1	61.0	57.0		
01-Feb-2018	17:50 - 17:55	58.5	60.5	56.0		
01-Feb-2018	17:55 - 18:00	58.5	61.0	55.5		58.6
01-Feb-2018	18:00 - 18:05	61.2	64.0	56.0		
01-Feb-2018	18:05 - 18:10	57.0	59.5	54.5		
01-Feb-2018	18:10 - 18:15	59.3	62.0	55.0		
01-Feb-2018	18:15 - 18:20	57.7	58.5	56.0		
01-Feb-2018	18:20 - 18:25	59.9	62.0	57.5		58.6
01-Feb-2018	18:25 - 18:30	59.8	61.5	57.5		
01-Feb-2018	18:30 - 18:35	59.6	62.0	57.0		
01-Feb-2018	18:35 - 18:40	61.5	64.0	56.0		
01-Feb-2018	18:40 - 18:45	56.2	59.0	53.0		
01-Feb-2018	18:45 - 18:50	58.0	60.0	55.0		58.6
01-Feb-2018	18:50 - 18:55	57.2	59.0	55.0		
01-Feb-2018	18:55 - 19:00	56.9	58.5	55.0		

Station: E-N12a 19 Hing Yan Street Rooftop
Monitoring Period: 0700 - 1900 hrs on normal weekdays

Date	Time	dB(A)				Leq(30min)
		Leq (5min)	L10 (5min)	L90 (5min)		
02-Feb-2018	7:00 - 7:05	48.6	49.5	47.5		51.3
02-Feb-2018	7:05 - 7:10	49.6	51.0	48.0		
02-Feb-2018	7:10 - 7:15	49.7	50.5	48.5		
02-Feb-2018	7:15 - 7:20	51.1	52.5	49.0		
02-Feb-2018	7:20 - 7:25	53.9	56.0	51.5		
02-Feb-2018	7:25 - 7:30	52.4	53.5	50.5		55.5
02-Feb-2018	7:30 - 7:35	54.8	57.0	50.5		
02-Feb-2018	7:35 - 7:40	54.3	55.5	52.5		
02-Feb-2018	7:40 - 7:45	54.7	55.5	53.5		
02-Feb-2018	7:45 - 7:50	55.9	56.5	54.5		
02-Feb-2018	7:50 - 7:55	56.5	57.5	55.0		61.8
02-Feb-2018	7:55 - 8:00	56.1	57.5	54.5		
02-Feb-2018	8:00 - 8:05	65.8	67.5	55.5		
02-Feb-2018	8:05 - 8:10	62.8	66.5	53.0		
02-Feb-2018	8:10 - 8:15	55.0	56.5	53.0		
02-Feb-2018	8:15 - 8:20	56.0	58.0	53.5		61.7
02-Feb-2018	8:20 - 8:25	57.8	59.0	54.0		
02-Feb-2018	8:25 - 8:30	63.0	65.0	55.5		
02-Feb-2018	8:30 - 8:35	64.6	68.0	56.0		
02-Feb-2018	8:35 - 8:40	58.5	60.5	55.0		
02-Feb-2018	8:40 - 8:45	62.3	66.5	54.5		60.4
02-Feb-2018	8:45 - 8:50	60.4	62.0	55.0		
02-Feb-2018	8:50 - 8:55	61.0	63.5	57.0		
02-Feb-2018	8:55 - 9:00	61.0	63.5	56.0		
02-Feb-2018	9:00 - 9:05	62.0	64.5	58.0		
02-Feb-2018	9:05 - 9:10	61.8	64.5	55.5		59.5
02-Feb-2018	9:10 - 9:15	61.4	64.0	57.0		
02-Feb-2018	9:15 - 9:20	59.2	61.0	56.5		
02-Feb-2018	9:20 - 9:25	58.0	59.5	56.0		
02-Feb-2018	9:25 - 9:30	57.7	59.0	55.5		
02-Feb-2018	9:30 - 9:35	57.3	58.5	55.5		58.0
02-Feb-2018	9:35 - 9:40	57.4	58.5	56.0		
02-Feb-2018	9:40 - 9:45	58.2	60.0	56.0		
02-Feb-2018	9:45 - 9:50	62.0	65.0	57.0		
02-Feb-2018	9:50 - 9:55	60.7	63.5	57.0		
02-Feb-2018	9:55 - 10:00	59.2	61.5	56.0		61.1
02-Feb-2018	10:00 - 10:05	58.9	60.5	56.5		
02-Feb-2018	10:05 - 10:10	58.8	60.5	56.0		
02-Feb-2018	10:10 - 10:15	56.9	58.5	55.0		
02-Feb-2018	10:15 - 10:20	57.7	59.0	56.0		
02-Feb-2018	10:20 - 10:25	57.5	58.5	55.5		61.1
02-Feb-2018	10:25 - 10:30	57.7	59.0	55.5		
02-Feb-2018	10:30 - 10:35	57.2	58.5	55.5		
02-Feb-2018	10:35 - 10:40	57.1	58.5	55.0		
02-Feb-2018	10:40 - 10:45	58.6	58.5	54.5		
02-Feb-2018	10:45 - 10:50	60.3	62.0	55.5		61.1
02-Feb-2018	10:50 - 10:55	59.3	61.0	56.5		
02-Feb-2018	10:55 - 11:00	66.0	64.0	56.0		

Station: E-N12a 19 Hing Yan Street Rooftop
Monitoring Period: 0700 - 1900 hrs on normal weekdays

Date	Time	dB(A)				Leq(30min)
		Leq (5min)	L10 (5min)	L90 (5min)		
02-Feb-2018	11:00 - 11:05	58.5	60.0	56.0		59.2
02-Feb-2018	11:05 - 11:10	60.8	63.0	57.5		
02-Feb-2018	11:10 - 11:15	60.3	63.0	56.5		
02-Feb-2018	11:15 - 11:20	58.3	59.5	56.0		
02-Feb-2018	11:20 - 11:25	58.0	59.0	56.5		
02-Feb-2018	11:25 - 11:30	58.3	60.0	56.0		
02-Feb-2018	11:30 - 11:35	58.1	59.0	56.0		59.1
02-Feb-2018	11:35 - 11:40	58.1	59.5	56.0		
02-Feb-2018	11:40 - 11:45	59.0	61.0	55.5		
02-Feb-2018	11:45 - 11:50	59.7	62.0	57.0		
02-Feb-2018	11:50 - 11:55	59.3	61.5	56.5		
02-Feb-2018	11:55 - 12:00	60.2	63.0	56.5		
02-Feb-2018	12:00 - 12:05	58.5	61.0	54.5		56.3
02-Feb-2018	12:05 - 12:10	55.1	56.0	53.5		
02-Feb-2018	12:10 - 12:15	55.4	56.5	53.0		
02-Feb-2018	12:15 - 12:20	55.2	56.5	53.5		
02-Feb-2018	12:20 - 12:25	56.6	59.5	53.5		
02-Feb-2018	12:25 - 12:30	56.2	58.0	53.5		
02-Feb-2018	12:30 - 12:35	57.7	60.5	54.5		59.3
02-Feb-2018	12:35 - 12:40	61.1	65.0	55.0		
02-Feb-2018	12:40 - 12:45	61.3	66.5	53.5		
02-Feb-2018	12:45 - 12:50	55.8	57.5	53.5		
02 Feb 2018	12:50 - 12:55	59.6	60.5	55.0		
02-Feb-2018	12:55 - 13:00	57.9	59.0	55.0		
02-Feb-2018	13:00 - 13:05	56.5	58.0	54.0		57.7
02-Feb-2018	13:05 - 13:10	56.8	59.0	53.5		
02-Feb-2018	13:10 - 13:15	57.3	59.0	54.0		
02-Feb-2018	13:15 - 13:20	58.5	59.5	56.0		
02-Feb-2018	13:20 - 13:25	59.1	61.0	56.0		
02-Feb-2018	13:25 - 13:30	57.5	59.5	55.0		
02-Feb-2018	13:30 - 13:35	56.9	58.5	55.0		60.3
02-Feb-2018	13:35 - 13:40	60.1	63.0	56.0		
02 Feb-2018	13:40 - 13:45	61.6	64.0	58.0		
02-Feb-2018	13:45 - 13:50	61.4	64.0	57.5		
02-Feb-2018	13:50 - 13:55	60.3	62.0	58.0		
02-Feb-2018	13:55 - 14:00	59.8	61.5	57.5		
02-Feb-2018	14:00 - 14:05	58.3	59.5	56.5		59.1
02-Feb-2018	14:05 - 14:10	59.0	59.5	56.0		
02-Feb-2018	14:10 - 14:15	59.5	61.0	57.5		
02 Feb-2018	14:15 - 14:20	59.1	60.0	57.5		
02-Feb-2018	14:20 - 14:25	59.8	61.0	58.0		
02-Feb-2018	14:25 - 14:30	58.8	60.0	57.0		
02-Feb-2018	14:30 - 14:35	57.4	58.5	56.0		58.0
02-Feb-2018	14:35 - 14:40	59.3	61.5	56.0		
02 Feb-2018	14:40 - 14:45	56.8	58.0	55.0		
02-Feb-2018	14:45 - 14:50	57.0	58.0	55.5		
02-Feb-2018	14:50 - 14:55	59.0	61.0	55.5		
02-Feb-2018	14:55 - 15:00	57.7	59.5	55.5		

Station: E-N12a 19 Hing Yan Street Rooftop
Monitoring Period: 0700 - 1900 hrs on normal weekdays

Date	Time	dB(A)				Leq(30min)
		Leq (5min)	L10 (5min)	L90 (5min)		
02-Feb-2018	15:00 - 15:05	57.2	58.0	55.5		58.4
02-Feb-2018	15:05 - 15:10	57.6	59.0	55.5		
02-Feb-2018	15:10 - 15:15	56.7	58.0	54.5		
02-Feb-2018	15:15 - 15:20	61.0	62.0	55.5		
02-Feb-2018	15:20 - 15:25	59.5	61.5	56.5		
02-Feb-2018	15:25 - 15:30	56.7	58.0	55.0		
02-Feb-2018	15:30 - 15:35	57.0	58.5	55.0		58.5
02-Feb-2018	15:35 - 15:40	57.5	59.0	55.0		
02-Feb-2018	15:40 - 15:45	58.3	60.0	55.5		
02-Feb-2018	15:45 - 15:50	58.9	61.5	56.0		
02-Feb-2018	15:50 - 15:55	58.4	60.0	55.5		
02-Feb-2018	15:55 - 16:00	60.0	62.0	57.0		
02-Feb-2018	16:00 - 16:05	58.3	60.0	56.0		58.4
02-Feb-2018	16:05 - 16:10	56.8	58.5	54.5		
02-Feb-2018	16:10 - 16:15	57.6	59.5	54.5		
02-Feb-2018	16:15 - 16:20	58.8	60.5	55.5		
02-Feb-2018	16:20 - 16:25	59.3	61.0	56.5		
02-Feb-2018	16:25 - 16:30	58.9	61.0	56.0		
02-Feb-2018	16:30 - 16:35	58.5	60.0	55.5		59.6
02-Feb-2018	16:35 - 16:40	62.5	66.0	57.5		
02-Feb-2018	16:40 - 16:45	57.8	59.5	55.5		
02-Feb-2018	16:45 - 16:50	59.0	61.0	56.0		
02 Feb 2018	16:50 - 16:55	57.1	58.5	54.5		
02-Feb-2018	16:55 - 17:00	60.3	62.5	57.0		
02-Feb-2018	17:00 - 17:05	59.7	62.0	56.5		59.9
02-Feb-2018	17:05 - 17:10	59.9	62.5	56.0		
02-Feb-2018	17:10 - 17:15	60.0	62.5	57.5		
02-Feb-2018	17:15 - 17:20	59.9	61.0	58.0		
02-Feb-2018	17:20 - 17:25	59.8	61.5	57.5		
02-Feb-2018	17:25 - 17:30	60.0	61.5	57.5		
02-Feb-2018	17:30 - 17:35	60.9	63.0	57.5		59.8
02-Feb-2018	17:35 - 17:40	60.5	63.0	57.5		
02 Feb-2018	17:40 - 17:45	59.3	60.5	57.5		
02-Feb-2018	17:45 - 17:50	58.8	60.0	56.5		
02-Feb-2018	17:50 - 17:55	58.1	59.0	56.5		
02-Feb-2018	17:55 - 18:00	60.6	62.5	57.0		
02-Feb-2018	18:00 - 18:05	60.8	63.5	57.5		61.0
02-Feb-2018	18:05 - 18:10	57.7	60.0	53.5		
02-Feb-2018	18:10 - 18:15	60.9	65.5	55.0		
02 Feb-2018	18:15 - 18:20	62.7	66.5	55.5		
02-Feb-2018	18:20 - 18:25	62.6	62.0	57.5		
02-Feb-2018	18:25 - 18:30	59.4	60.5	58.0		
02-Feb-2018	18:30 - 18:35	61.0	63.5	58.0		57.6
02-Feb-2018	18:35 - 18:40	57.2	58.5	55.0		
02 Feb-2018	18:40 - 18:45	58.2	61.5	54.5		
02-Feb-2018	18:45 - 18:50	54.5	56.0	52.0		
02-Feb-2018	18:50 - 18:55	53.6	55.5	51.0		
02-Feb-2018	18:55 - 19:00	56.9	59.5	52.0		

Station: E-N12a 19 Hing Yan Street Rooftop
Monitoring Period: 0700 - 1900 hrs on normal weekdays

Date	Time	dB(A)				Leq(30min)
		Leq (5min)	L10 (5min)	L90 (5min)	Leq(30min)	
03-Feb-2018	7:00 - 7:05	51.6	52.5	50.0	53.8	
03-Feb-2018	7:05 - 7:10	53.1	55.0	51.0	53.8	
03-Feb-2018	7:10 - 7:15	52.0	53.5	49.5	53.8	
03-Feb-2018	7:15 - 7:20	54.3	55.5	50.0	53.8	
03-Feb-2018	7:20 - 7:25	56.4	58.0	53.0	53.8	
03-Feb-2018	7:25 - 7:30	53.5	55.0	51.5	53.8	
03-Feb-2018	7:30 - 7:35	56.5	59.0	53.0	56.0	
03-Feb-2018	7:35 - 7:40	57.1	59.0	54.0	56.0	
03-Feb-2018	7:40 - 7:45	55.6	56.5	54.0	56.0	
03-Feb-2018	7:45 - 7:50	55.6	56.5	54.0	56.0	
03-Feb-2018	7:50 - 7:55	56.4	58.5	54.0	56.0	
03-Feb-2018	7:55 - 8:00	54.4	56.0	52.0	56.0	
03-Feb-2018	8:00 - 8:05	67.2	72.0	55.0	61.8	
03-Feb-2018	8:05 - 8:10	59.3	63.5	53.5	61.8	
03-Feb-2018	8:10 - 8:15	55.1	56.5	53.0	61.8	
03-Feb-2018	8:15 - 8:20	55.4	57.0	53.0	61.8	
03-Feb-2018	8:20 - 8:25	55.1	56.0	53.5	61.8	
03-Feb-2018	8:25 - 8:30	63.0	67.0	54.5	61.8	
03-Feb-2018	8:30 - 8:35	60.0	62.5	55.5	61.8	
03-Feb-2018	8:35 - 8:40	62.1	66.0	56.0	61.8	
03-Feb-2018	8:40 - 8:45	58.3	60.0	55.5	61.8	
03-Feb-2018	8:45 - 8:50	57.0	58.0	55.5	61.8	
03-Feb-2018	8:50 - 8:55	63.1	66.5	56.0	61.8	
03-Feb-2018	8:55 - 9:00	58.7	60.5	55.5	61.8	
03-Feb-2018	9:00 - 9:05	58.9	61.0	56.5	59.1	
03-Feb-2018	9:05 - 9:10	58.7	60.0	57.0	59.1	
03-Feb-2018	9:10 - 9:15	59.4	61.0	57.0	59.1	
03-Feb-2018	9:15 - 9:20	59.7	61.0	57.0	59.1	
03-Feb-2018	9:20 - 9:25	57.8	59.5	55.5	59.1	
03-Feb-2018	9:25 - 9:30	59.6	62.5	56.5	59.1	
03-Feb-2018	9:30 - 9:35	59.1	61.0	56.0	60.1	
03-Feb-2018	9:35 - 9:40	62.3	65.0	58.0	60.1	
03-Feb-2018	9:40 - 9:45	58.9	60.5	57.0	60.1	
03-Feb-2018	9:45 - 9:50	59.4	61.0	57.0	60.1	
03-Feb-2018	9:50 - 9:55	60.5	62.5	57.5	60.1	
03-Feb-2018	9:55 - 10:00	59.4	61.0	57.0	60.1	
03-Feb-2018	10:00 - 10:05	59.4	61.0	57.0	60.3	
03-Feb-2018	10:05 - 10:10	60.7	63.0	58.0	60.3	
03-Feb-2018	10:10 - 10:15	61.2	63.5	57.5	60.3	
03-Feb-2018	10:15 - 10:20	61.7	64.5	58.0	60.3	
03-Feb-2018	10:20 - 10:25	59.3	62.0	56.0	60.3	
03-Feb-2018	10:25 - 10:30	58.8	62.0	55.0	60.3	
03-Feb-2018	10:30 - 10:35	57.1	58.5	55.0	59.2	
03-Feb-2018	10:35 - 10:40	58.1	60.0	55.5	59.2	
03-Feb-2018	10:40 - 10:45	59.1	61.5	55.5	59.2	
03-Feb-2018	10:45 - 10:50	59.5	62.0	56.0	59.2	
03-Feb-2018	10:50 - 10:55	59.2	61.5	55.5	59.2	
03-Feb-2018	10:55 - 11:00	61.0	63.5	56.5	59.2	

Station: E-N12a 19 Hing Yan Street Rooftop
Monitoring Period: 0700 - 1900 hrs on normal weekdays

Date	Time	dB(A)				Leq(30min)
		Leq (5min)	L10 (5min)	L90 (5min)	Leq(30min)	
03-Feb-2018	11:00 - 11:05	57.6	59.5	55.0	59.3	
03-Feb-2018	11:05 - 11:10	59.0	61.0	56.0	59.3	
03-Feb-2018	11:10 - 11:15	60.1	62.5	56.5	59.3	
03-Feb-2018	11:15 - 11:20	58.5	60.5	56.0	59.3	
03-Feb-2018	11:20 - 11:25	60.4	63.0	56.5	59.3	
03-Feb-2018	11:25 - 11:30	59.7	61.5	56.5	59.3	
03-Feb-2018	11:30 - 11:35	60.8	64.0	55.5	57.9	
03-Feb-2018	11:35 - 11:40	59.1	61.0	56.0	57.9	
03-Feb-2018	11:40 - 11:45	57.4	59.0	55.0	57.9	
03-Feb-2018	11:45 - 11:50	55.9	57.0	54.5	57.9	
03-Feb-2018	11:50 - 11:55	56.3	58.5	53.0	57.9	
03-Feb-2018	11:55 - 12:00	55.4	56.5	53.5	57.9	
03-Feb-2018	12:00 - 12:05	55.7	57.5	53.0	57.5	
03-Feb-2018	12:05 - 12:10	56.3	58.5	53.5	57.5	
03-Feb-2018	12:10 - 12:15	56.3	58.0	54.0	57.5	
03-Feb-2018	12:15 - 12:20	57.3	59.5	54.5	57.5	
03-Feb-2018	12:20 - 12:25	60.0	63.0	55.5	57.5	
03-Feb-2018	12:25 - 12:30	57.7	60.5	54.0	57.5	
03-Feb-2018	12:30 - 12:35	56.5	59.5	53.5	57.7	
03-Feb-2018	12:35 - 12:40	58.1	59.5	56.0	57.7	
03-Feb-2018	12:40 - 12:45	61.2	64.0	56.0	57.7	
03-Feb-2018	12:45 - 12:50	56.8	58.0	54.5	57.7	
03-Feb-2018	12:50 - 12:55	55.6	57.5	53.5	57.7	
03-Feb-2018	12:55 - 13:00	54.8	56.5	53.0	57.7	
03-Feb-2018	13:00 - 13:05	56.2	58.0	53.5	59.4	
03-Feb-2018	13:05 - 13:10	58.6	61.0	54.0	59.4	
03-Feb-2018	13:10 - 13:15	59.2	62.0	55.5	59.4	
03-Feb-2018	13:15 - 13:20	60.2	62.5	56.5	59.4	
03-Feb-2018	13:20 - 13:25	60.0	62.5	56.0	59.4	
03-Feb-2018	13:25 - 13:30	61.0	63.0	58.0	59.4	
03-Feb-2018	13:30 - 13:35	60.6	62.5	57.5	61.4	
03-Feb-2018	13:35 - 13:40	60.8	62.5	58.0	61.4	
03-Feb-2018	13:40 - 13:45	59.9	61.5	57.5	61.4	
03-Feb-2018	13:45 - 13:50	61.7	63.5	58.0	61.4	
03-Feb-2018	13:50 - 13:55	62.6	65.0	59.0	61.4	
03-Feb-2018	13:55 - 14:00	62.1	64.0	58.5	61.4	
03-Feb-2018	14:00 - 14:05	62.7	65.0	58.5	61.9	
03-Feb-2018	14:05 - 14:10	59.4	60.5	56.5	61.9	
03-Feb-2018	14:10 - 14:15	62.7	65.5	58.0	61.9	
03-Feb-2018	14:15 - 14:20	61.4	63.5	58.5	61.9	
03-Feb-2018	14:20 - 14:25	59.1	60.5	56.5	61.9	
03-Feb-2018	14:25 - 14:30	63.9	66.0	57.0	61.9	
03-Feb-2018	14:30 - 14:35	64.2	67.0	59.5	61.6	
03-Feb-2018	14:35 - 14:40	59.7	60.5	57.0	61.6	
03-Feb-2018	14:40 - 14:45	60.1	62.5	56.5	61.6	
03-Feb-2018	14:45 - 14:50	61.4	63.5	57.5	61.6	
03-Feb-2018	14:50 - 14:55	60.7	62.0	57.0	61.6	
03-Feb-2018	14:55 - 15:00	61.7	64.5	57.5	61.6	

Station: E-N12a 19 Hing Yan Street Rooftop
Monitoring Period: 0700 - 1900 hrs on normal weekdays

Date	Time	dB(A)				Leq(30min)
		Leq (5min)	L10 (5min)	L90 (5min)	Leq(30min)	
03-Feb-2018	15:00 - 15:05	61.1	63.0	57.0		61.0
03-Feb-2018	15:05 - 15:10	59.8	61.5	56.0		
03-Feb-2018	15:10 - 15:15	61.6	64.0	57.0		
03-Feb-2018	15:15 - 15:20	60.7	63.0	55.5		
03-Feb-2018	15:20 - 15:25	61.2	63.0	57.5		
03-Feb-2018	15:25 - 15:30	61.5	64.5	57.0		57.8
03-Feb-2018	15:30 - 15:35	58.7	60.0	56.0		
03-Feb-2018	15:35 - 15:40	57.3	58.5	55.0		
03-Feb-2018	15:40 - 15:45	57.8	59.5	55.5		
03-Feb-2018	15:45 - 15:50	58.6	60.5	56.0		
03-Feb-2018	15:50 - 15:55	57.0	58.0	55.0		58.9
03-Feb-2018	15:55 - 16:00	57.2	59.0	55.0		
03-Feb-2018	16:00 - 16:05	57.9	60.0	55.0		
03-Feb-2018	16:05 - 16:10	58.2	60.0	55.5		
03-Feb-2018	16:10 - 16:15	56.9	58.0	55.5		
03-Feb-2018	16:15 - 16:20	60.2	62.0	56.0		60.3
03-Feb-2018	16:20 - 16:25	59.8	62.0	56.5		
03-Feb-2018	16:25 - 16:30	59.3	61.5	56.0		
03-Feb-2018	16:30 - 16:35	60.7	63.5	56.0		
03-Feb-2018	16:35 - 16:40	59.9	61.5	57.5		
03-Feb-2018	16:40 - 16:45	59.7	61.0	57.0		60.5
03-Feb-2018	16:45 - 16:50	60.8	62.5	58.0		
03-Feb-2018	16:50 - 16:55	60.4	62.5	57.0		
03-Feb-2018	16:55 - 17:00	60.2	62.5	57.0		
03-Feb-2018	17:00 - 17:05	60.7	62.5	57.5		
03-Feb-2018	17:05 - 17:10	60.6	62.0	57.5		57.2
03-Feb-2018	17:10 - 17:15	61.1	63.0	58.5		
03-Feb-2018	17:15 - 17:20	61.3	63.0	58.5		
03-Feb-2018	17:20 - 17:25	60.5	62.5	57.5		
03-Feb-2018	17:25 - 17:30	57.7	60.0	54.5		
03-Feb-2018	17:30 - 17:35	57.6	59.5	55.0		57.6
03-Feb-2018	17:35 - 17:40	57.8	60.0	53.5		
03-Feb-2018	17:40 - 17:45	56.1	57.5	54.0		
03-Feb-2018	17:45 - 17:50	55.9	57.5	53.5		
03-Feb-2018	17:50 - 17:55	57.0	59.0	53.5		
03-Feb-2018	17:55 - 18:00	58.5	59.0	56.5		58.8
03-Feb-2018	18:00 - 18:05	58.7	61.5	55.0		
03-Feb-2018	18:05 - 18:10	56.2	58.0	53.0		
03-Feb-2018	18:10 - 18:15	55.4	56.5	52.5		
03-Feb-2018	18:15 - 18:20	56.9	59.5	53.5		
03-Feb-2018	18:20 - 18:25	57.1	58.0	55.5		58.8
03-Feb-2018	18:25 - 18:30	59.7	61.5	57.0		
03-Feb-2018	18:30 - 18:35	60.1	63.5	54.5		
03-Feb-2018	18:35 - 18:40	54.5	55.5	53.0		
03-Feb-2018	18:40 - 18:45	62.5	66.0	54.0		
03-Feb-2018	18:45 - 18:50	57.7	60.0	53.5		58.8
03-Feb-2018	18:50 - 18:55	55.8	57.0	54.5		
03-Feb-2018	18:55 - 19:00	56.8	59.0	54.5		

Station: E-N12a 19 Hing Yan Street Rooftop
Monitoring Period: 0700 - 1900 hrs on normal weekdays

Date	Time	dB(A)				Leq(30min)
		Leq (5min)	L10 (5min)	L90 (5min)	Leq(30min)	
05-Feb-2018	7:00 - 7:05	51.6	54.0	48.5		51.8
05-Feb-2018	7:05 - 7:10	51.7	52.5	49.0		
05-Feb-2018	7:10 - 7:15	50.6	51.5	49.0		
05-Feb-2018	7:15 - 7:20	51.4	52.5	49.5		
05-Feb-2018	7:20 - 7:25	53.2	55.5	50.5		
05-Feb-2018	7:25 - 7:30	51.9	53.0	50.0		56.6
05-Feb-2018	7:30 - 7:35	52.5	53.5	50.5		
05-Feb-2018	7:35 - 7:40	56.4	59.0	52.5		
05-Feb-2018	7:40 - 7:45	55.1	56.0	54.0		
05-Feb-2018	7:45 - 7:50	55.0	56.0	53.5		
05-Feb-2018	7:50 - 7:55	58.4	61.5	55.5		61.2
05-Feb-2018	7:55 - 8:00	59.0	61.5	56.0		
05-Feb-2018	8:00 - 8:05	57.7	60.5	52.5		
05-Feb-2018	8:05 - 8:10	66.5	71.0	54.5		
05-Feb-2018	8:10 - 8:15	59.7	63.5	53.0		
05-Feb-2018	8:15 - 8:20	56.3	58.0	53.0		59.6
05-Feb-2018	8:20 - 8:25	55.1	57.0	52.5		
05-Feb-2018	8:25 - 8:30	60.6	62.5	55.5		
05-Feb-2018	8:30 - 8:35	60.9	63.5	54.5		
05-Feb-2018	8:35 - 8:40	57.6	59.5	55.0		
05-Feb-2018	8:40 - 8:45	62.9	65.0	58.0		60.3
05-Feb-2018	8:45 - 8:50	58.1	60.0	55.5		
05-Feb-2018	8:50 - 8:55	57.4	59.0	55.0		
05-Feb-2018	8:55 - 9:00	57.2	58.5	54.5		
05-Feb-2018	9:00 - 9:05	60.2	62.5	56.5		
05-Feb-2018	9:05 - 9:10	59.9	60.5	57.0		60.4
05-Feb-2018	9:10 - 9:15	58.8	61.0	56.0		
05-Feb-2018	9:15 - 9:20	59.8	61.5	57.0		
05-Feb-2018	9:20 - 9:25	62.8	65.5	57.5		
05-Feb-2018	9:25 - 9:30	58.6	60.0	56.5		
05-Feb-2018	9:30 - 9:35	61.2	63.0	56.5		61.0
05-Feb-2018	9:35 - 9:40	59.0	61.5	56.0		
05-Feb-2018	9:40 - 9:45	59.6	61.5	57.0		
05-Feb-2018	9:45 - 9:50	59.5	61.0	56.5		
05-Feb-2018	9:50 - 9:55	61.4	63.0	57.5		
05-Feb-2018	9:55 - 10:00	60.9	64.0	57.5		60.6
05-Feb-2018	10:00 - 10:05	61.1	63.0	58.0		
05-Feb-2018	10:05 - 10:10	61.7	64.0	58.5		
05-Feb-2018	10:10 - 10:15	59.6	61.5	57.0		
05-Feb-2018	10:15 - 10:20	60.8	63.0	58.0		
05-Feb-2018	10:20 - 10:25	62.6	65.5	58.5		60.6
05-Feb-2018	10:25 - 10:30	59.4	61.0	57.0		
05-Feb-2018	10:30 - 10:35	60.5	62.5	58.0		
05-Feb-2018	10:35 - 10:40	58.7	59.5	57.0		
05-Feb-2018	10:40 - 10:45	60.0	62.0	57.5		
05-Feb-2018	10:45 - 10:50	61.6	63.5	57.0		60.6
05-Feb-2018	10:50 - 10:55	59.8	61.0	57.0		
05-Feb-2018	10:55 - 11:00	62.2	64.5	58.5		

Station: E-N12a 19 Hing Yan Street Rooftop
Monitoring Period: 0700 - 1900 hrs on normal weekdays

Date	Time	dB(A)			Leq(30min)
		Leq (5min)	L10 (5min)	L90 (5min)	
05-Feb-2018	11:00 - 11:05	60.7	62.0	58.5	60.6
05-Feb-2018	11:05 - 11:10	62.9	65.5	58.5	
05-Feb-2018	11:10 - 11:15	59.0	60.0	57.5	
05-Feb-2018	11:15 - 11:20	60.4	62.0	57.5	
05-Feb-2018	11:20 - 11:25	60.1	62.0	57.5	
05-Feb-2018	11:25 - 11:30	59.1	60.5	57.5	61.4
05-Feb-2018	11:30 - 11:35	64.7	68.0	59.0	
05-Feb-2018	11:35 - 11:40	60.8	63.5	57.5	
05-Feb-2018	11:40 - 11:45	61.4	62.5	58.0	
05-Feb-2018	11:45 - 11:50	60.8	63.5	57.5	
05-Feb-2018	11:50 - 11:55	58.9	60.0	57.0	59.4
05-Feb-2018	11:55 - 12:00	58.9	60.0	56.0	
05-Feb-2018	12:00 - 12:05	58.0	59.5	55.5	
05-Feb-2018	12:05 - 12:10	59.2	61.0	56.5	
05-Feb-2018	12:10 - 12:15	60.6	63.5	55.5	
05-Feb-2018	12:15 - 12:20	57.7	58.5	55.5	61.5
05-Feb-2018	12:20 - 12:25	57.2	59.0	54.0	
05-Feb-2018	12:25 - 12:30	61.8	65.0	55.5	
05-Feb-2018	12:30 - 12:35	62.0	65.0	58.0	
05-Feb-2018	12:35 - 12:40	57.2	60.0	53.5	
05-Feb-2018	12:40 - 12:45	65.2	67.5	57.5	58.3
05-Feb-2018	12:45 - 12:50	59.4	62.5	55.0	
05-Feb-2018	12:50 - 12:55	58.6	61.0	55.0	
05-Feb-2018	12:55 - 13:00	61.9	64.5	57.0	
05-Feb-2018	13:00 - 13:05	58.8	61.5	53.5	
05-Feb-2018	13:05 - 13:10	55.4	57.5	52.5	61.0
05-Feb-2018	13:10 - 13:15	58.1	61.5	53.0	
05-Feb-2018	13:15 - 13:20	59.5	63.5	55.0	
05-Feb-2018	13:20 - 13:25	58.5	61.0	55.0	
05-Feb-2018	13:25 - 13:30	58.4	61.0	55.5	
05-Feb-2018	13:30 - 13:35	58.4	60.0	56.0	61.5
05-Feb-2018	13:35 - 13:40	60.3	62.5	57.0	
05-Feb-2018	13:40 - 13:45	62.3	67.0	56.5	
05-Feb-2018	13:45 - 13:50	62.9	66.0	56.0	
05-Feb-2018	13:50 - 13:55	61.3	64.0	57.0	
05-Feb-2018	13:55 - 14:00	58.9	60.0	57.5	58.0
05-Feb-2018	14:00 - 14:05	61.8	64.5	58.5	
05-Feb-2018	14:05 - 14:10	63.5	66.0	59.5	
05-Feb-2018	14:10 - 14:15	61.3	64.0	58.0	
05-Feb-2018	14:15 - 14:20	60.4	62.5	57.0	
05-Feb-2018	14:20 - 14:25	60.5	62.5	58.0	57.6
05-Feb-2018	14:25 - 14:30	60.4	63.0	56.0	
05-Feb-2018	14:30 - 14:35	56.7	58.0	54.5	
05-Feb-2018	14:35 - 14:40	57.0	58.5	54.5	
05-Feb-2018	14:40 - 14:45	59.6	62.0	56.5	
05-Feb-2018	14:45 - 14:50	57.5	59.5	54.5	56.6
05-Feb-2018	14:50 - 14:55	58.6	61.0	55.5	
05-Feb-2018	14:55 - 15:00	57.7	59.0	55.0	

Station: E-N12a 19 Hing Yan Street Rooftop
Monitoring Period: 0700 - 1900 hrs on normal weekdays

Date	Time	dB(A)			Leq(30min)
		Leq (5min)	L10 (5min)	L90 (5min)	
05-Feb-2018	15:00 - 15:05	58.7	61.0	55.0	59.4
05-Feb-2018	15:05 - 15:10	58.6	60.0	56.5	
05-Feb-2018	15:10 - 15:15	58.4	60.0	56.0	
05-Feb-2018	15:15 - 15:20	58.9	61.0	55.5	
05-Feb-2018	15:20 - 15:25	62.2	64.5	59.0	
05-Feb-2018	15:25 - 15:30	58.4	60.5	55.5	57.8
05-Feb-2018	15:30 - 15:35	58.2	60.0	55.5	
05-Feb-2018	15:35 - 15:40	58.7	60.5	56.0	
05-Feb-2018	15:40 - 15:45	57.9	60.0	54.5	
05-Feb-2018	15:45 - 15:50	57.2	59.0	54.5	
05-Feb-2018	15:50 - 15:55	58.0	60.0	55.5	56.6
05-Feb-2018	15:55 - 16:00	56.2	57.5	54.0	
05-Feb-2018	16:00 - 16:05	55.8	57.0	54.0	
05-Feb-2018	16:05 - 16:10	55.5	56.5	54.0	
05-Feb-2018	16:10 - 16:15	56.0	58.0	54.0	
05-Feb-2018	16:15 - 16:20	57.3	60.0	54.0	58.3
05-Feb-2018	16:20 - 16:25	58.0	59.5	55.0	
05-Feb-2018	16:25 - 16:30	56.2	58.0	54.0	
05-Feb-2018	16:30 - 16:35	57.3	59.0	55.0	
05-Feb-2018	16:35 - 16:40	58.4	60.5	54.5	
05-Feb-2018	16:40 - 16:45	58.4	60.5	55.5	58.8
05-Feb-2018	16:45 - 16:50	57.3	59.0	54.5	
05-Feb-2018	16:50 - 16:55	58.6	60.5	56.0	
05-Feb-2018	16:55 - 17:00	59.6	62.0	56.0	
05-Feb-2018	17:00 - 17:05	57.6	60.0	54.5	
05-Feb-2018	17:05 - 17:10	58.8	61.0	55.5	58.0
05-Feb-2018	17:10 - 17:15	58.0	60.0	55.5	
05-Feb-2018	17:15 - 17:20	58.9	60.5	56.5	
05-Feb-2018	17:20 - 17:25	58.8	60.0	57.0	
05-Feb-2018	17:25 - 17:30	60.0	61.5	58.0	
05-Feb-2018	17:30 - 17:35	59.0	60.5	57.0	57.6
05-Feb-2018	17:35 - 17:40	58.5	60.0	56.0	
05-Feb-2018	17:40 - 17:45	58.3	60.0	56.0	
05-Feb-2018	17:45 - 17:50	57.7	59.0	56.0	
05-Feb-2018	17:50 - 17:55	57.9	59.5	56.0	
05-Feb-2018	17:55 - 18:00	56.2	57.0	54.5	56.6
05-Feb-2018	18:00 - 18:05	57.0	59.0	54.0	
05-Feb-2018	18:05 - 18:10	58.1	62.0	52.0	
05-Feb-2018	18:10 - 18:15	54.5	56.5	51.5	
05-Feb-2018	18:15 - 18:20	57.5	59.5	55.0	
05-Feb-2018	18:20 - 18:25	57.1	58.0	55.5	56.6
05-Feb-2018	18:25 - 18:30	59.8	62.0	56.5	
05-Feb-2018	18:30 - 18:35	57.7	59.0	55.5	
05-Feb-2018	18:35 - 18:40	55.9	57.0	54.5	
05-Feb-2018	18:40 - 18:45	57.6	61.0	52.5	
05-Feb-2018	18:45 - 18:50	54.8	57.0	52.0	56.6
05-Feb-2018	18:50 - 18:55	57.1	59.5	53.0	
05-Feb-2018	18:55 - 19:00	56.0	58.0	53.5	

Station: E-N12a 19 Hing Yan Street Rooftop
Monitoring Period: 0700 - 1900 hrs on normal weekdays

Date	Time	dB(A)			
		Leq (5min)	L10 (5min)	L90 (5min)	Leq(30min)
06-Feb-2018	7:00 - 7:05	51.0	52.5	49.0	51.9
06-Feb-2018	7:05 - 7:10	51.7	52.5	50.0	
06-Feb-2018	7:10 - 7:15	50.8	51.5	49.5	
06-Feb-2018	7:15 - 7:20	51.9	53.5	49.5	
06-Feb-2018	7:20 - 7:25	53.2	54.5	51.5	
06-Feb-2018	7:25 - 7:30	52.2	53.5	50.5	
06-Feb-2018	7:30 - 7:35	55.7	58.5	51.0	57.6
06-Feb-2018	7:35 - 7:40	62.1	66.0	55.5	
06-Feb-2018	7:40 - 7:45	55.1	56.5	53.0	
06-Feb-2018	7:45 - 7:50	55.2	56.0	53.5	
06-Feb-2018	7:50 - 7:55	56.5	58.0	54.0	
06-Feb-2018	7:55 - 8:00	55.8	57.0	54.0	
06-Feb-2018	8:00 - 8:05	60.0	62.5	54.5	61.0
06-Feb-2018	8:05 - 8:10	63.1	67.0	56.5	
06-Feb-2018	8:10 - 8:15	62.2	66.5	55.5	
06-Feb-2018	8:15 - 8:20	61.2	63.5	56.5	
06-Feb-2018	8:20 - 8:25	56.9	58.5	54.0	
06-Feb-2018	8:25 - 8:30	60.2	62.5	56.0	
06-Feb-2018	8:30 - 8:35	59.3	61.5	55.0	58.8
06-Feb-2018	8:35 - 8:40	57.6	60.0	54.5	
06-Feb-2018	8:40 - 8:45	55.7	57.0	54.0	
06-Feb-2018	8:45 - 8:50	60.0	63.0	55.5	
06-Feb-2018	8:50 - 8:55	60.3	62.5	57.5	
06-Feb-2018	8:55 - 9:00	58.5	60.0	56.5	
06-Feb-2018	9:00 - 9:05	61.4	63.5	58.0	59.2
06-Feb-2018	9:05 - 9:10	58.2	60.0	55.5	
06-Feb-2018	9:10 - 9:15	60.2	63.0	56.5	
06-Feb-2018	9:15 - 9:20	59.0	61.5	56.0	
06-Feb-2018	9:20 - 9:25	58.2	60.0	55.5	
06-Feb-2018	9:25 - 9:30	56.9	58.0	54.5	
06-Feb-2018	9:30 - 9:35	58.2	59.5	54.5	58.2
06-Feb-2018	9:35 - 9:40	58.4	60.5	55.5	
06-Feb-2018	9:40 - 9:45	57.8	60.5	54.5	
06-Feb-2018	9:45 - 9:50	56.8	58.5	54.5	
06-Feb-2018	9:50 - 9:55	58.3	59.5	56.0	
06-Feb-2018	9:55 - 10:00	59.3	61.0	56.5	
06-Feb-2018	10:00 - 10:05	60.6	62.5	57.0	59.0
06-Feb-2018	10:05 - 10:10	59.4	61.0	57.0	
06-Feb-2018	10:10 - 10:15	58.6	60.5	56.0	
06-Feb-2018	10:15 - 10:20	58.3	60.0	56.0	
06-Feb-2018	10:20 - 10:25	58.4	60.5	55.5	
06-Feb-2018	10:25 - 10:30	58.5	60.0	56.5	
06-Feb-2018	10:30 - 10:35	58.1	60.0	55.5	60.8
06-Feb-2018	10:35 - 10:40	62.8	66.0	58.0	
06-Feb-2018	10:40 - 10:45	60.0	62.0	57.0	
06-Feb-2018	10:45 - 10:50	61.2	64.0	57.5	
06-Feb-2018	10:50 - 10:55	61.6	63.0	59.0	
06-Feb-2018	10:55 - 11:00	59.8	61.5	57.0	

Station: E-N12a 19 Hing Yan Street Rooftop
Monitoring Period: 0700 - 1900 hrs on normal weekdays

Date	Time	dB(A)			
		Leq (5min)	L10 (5min)	L90 (5min)	Leq(30min)
06-Feb-2018	11:00 - 11:05	57.7	59.0	55.5	59.3
06-Feb-2018	11:05 - 11:10	58.9	60.5	56.5	
06-Feb-2018	11:10 - 11:15	61.5	63.5	58.5	
06-Feb-2018	11:15 - 11:20	58.4	60.0	56.0	
06-Feb-2018	11:20 - 11:25	59.2	61.0	56.0	
06-Feb-2018	11:25 - 11:30	58.8	61.0	56.0	
06-Feb-2018	11:30 - 11:35	57.2	59.0	54.5	59.0
06-Feb-2018	11:35 - 11:40	58.1	59.5	56.0	
06-Feb-2018	11:40 - 11:45	59.0	61.0	55.5	
06-Feb-2018	11:45 - 11:50	60.1	62.0	57.5	
06-Feb-2018	11:50 - 11:55	57.8	59.0	56.0	
06-Feb-2018	11:55 - 12:00	60.9	63.5	57.0	
06-Feb-2018	12:00 - 12:05	58.0	59.5	55.5	58.9
06-Feb-2018	12:05 - 12:10	57.6	59.0	55.0	
06-Feb-2018	12:10 - 12:15	58.1	60.0	55.0	
06-Feb-2018	12:15 - 12:20	60.6	63.0	57.0	
06-Feb-2018	12:20 - 12:25	58.1	60.0	55.5	
06-Feb-2018	12:25 - 12:30	60.2	64.5	55.0	
06-Feb-2018	12:30 - 12:35	59.4	62.5	54.0	59.8
06-Feb-2018	12:35 - 12:40	57.5	59.0	54.5	
06-Feb-2018	12:40 - 12:45	62.6	66.0	55.0	
06-Feb-2018	12:45 - 12:50	60.2	62.5	55.5	
06-Feb-2018	12:50 - 12:55	58.3	60.5	54.5	
06-Feb-2018	12:55 - 13:00	58.5	60.5	55.0	
06-Feb-2018	13:00 - 13:05	62.1	65.0	57.0	60.1
06-Feb-2018	13:05 - 13:10	58.5	60.5	55.5	
06-Feb-2018	13:10 - 13:15	60.3	63.0	56.0	
06-Feb-2018	13:15 - 13:20	60.0	62.0	56.5	
06-Feb-2018	13:20 - 13:25	60.1	62.5	57.0	
06-Feb-2018	13:25 - 13:30	58.9	60.5	56.5	
06-Feb-2018	13:30 - 13:35	60.9	63.5	56.5	59.8
06-Feb-2018	13:35 - 13:40	58.3	59.5	56.0	
06-Feb-2018	13:40 - 13:45	57.7	58.5	56.0	
06-Feb-2018	13:45 - 13:50	61.3	63.0	57.0	
06-Feb-2018	13:50 - 13:55	60.1	61.5	57.5	
06-Feb-2018	13:55 - 14:00	59.2	61.0	56.5	
06-Feb-2018	14:00 - 14:05	60.4	62.0	57.0	60.5
06-Feb-2018	14:05 - 14:10	61.0	63.0	57.5	
06-Feb-2018	14:10 - 14:15	60.6	61.5	58.5	
06-Feb-2018	14:15 - 14:20	60.0	62.0	57.5	
06-Feb-2018	14:20 - 14:25	61.4	63.5	59.0	
06-Feb-2018	14:25 - 14:30	59.6	61.0	57.5	
06-Feb-2018	14:30 - 14:35	60.5	62.0	58.0	60.8
06-Feb-2018	14:35 - 14:40	61.5	63.0	59.0	
06-Feb-2018	14:40 - 14:45	61.2	63.0	59.0	
06-Feb-2018	14:45 - 14:50	60.8	63.0	58.0	
06-Feb-2018	14:50 - 14:55	60.5	62.0	58.0	
06-Feb-2018	14:55 - 15:00	60.4	62.0	58.5	

Station: E-N12a 19 Hing Yan Street Rooftop
 Monitoring Period: 0700 - 1900 hrs on normal weekdays

Date	Time	dB(A)				Leq(30min)
		Leq (5min)	L10 (5min)	L90 (5min)	Leq(30min)	
06-Feb-2018	15:00 - 15:05	60.3	62.0	58.0		60.4
06-Feb-2018	15:05 - 15:10	59.8	62.0	57.5		
06-Feb-2018	15:10 - 15:15	59.9	61.5	57.5		
06-Feb-2018	15:15 - 15:20	61.2	63.5	57.5		
06-Feb-2018	15:20 - 15:25	59.7	61.0	57.0		
06-Feb-2018	15:25 - 15:30	61.0	63.0	57.0		
06-Feb-2018	15:30 - 15:35	60.4	62.0	57.5		60.2
06-Feb-2018	15:35 - 15:40	59.8	62.0	57.0		
06-Feb-2018	15:40 - 15:45	59.7	62.0	57.0		
06-Feb-2018	15:45 - 15:50	60.9	62.5	58.5		
06-Feb-2018	15:50 - 15:55	60.1	61.5	57.5		
06-Feb-2018	15:55 - 16:00	60.1	61.5	57.5		
06-Feb-2018	16:00 - 16:05	63.1	65.5	58.0		60.9
06-Feb-2018	16:05 - 16:10	59.5	61.5	57.0		
06-Feb-2018	16:10 - 16:15	59.8	61.5	57.0		
06-Feb-2018	16:15 - 16:20	60.7	62.5	57.5		
06-Feb-2018	16:20 - 16:25	60.6	62.5	58.0		
06-Feb-2018	16:25 - 16:30	60.9	63.0	58.0		
06-Feb-2018	16:30 - 16:35	59.6	61.5	56.5		59.9
06-Feb-2018	16:35 - 16:40	60.1	62.0	57.5		
06-Feb-2018	16:40 - 16:45	60.0	62.0	57.0		
06-Feb-2018	16:45 - 16:50	60.0	62.0	57.0		
06-Feb-2018	16:50 - 16:55	59.9	61.5	57.0		
06-Feb-2018	16:55 - 17:00	59.6	61.0	57.0		
06-Feb-2018	17:00 - 17:05	60.4	63.0	56.5		60.2
06-Feb-2018	17:05 - 17:10	60.8	64.0	56.5		
06-Feb-2018	17:10 - 17:15	59.8	61.5	56.5		
06-Feb-2018	17:15 - 17:20	61.0	63.0	57.5		
06-Feb-2018	17:20 - 17:25	59.3	61.0	56.5		
06-Feb-2018	17:25 - 17:30	59.9	61.5	57.5		
06-Feb-2018	17:30 - 17:35	60.5	62.5	57.5		60.4
06-Feb-2018	17:35 - 17:40	57.7	59.0	56.0		
06-Feb-2018	17:40 - 17:45	58.3	59.5	56.0		
06-Feb-2018	17:45 - 17:50	59.9	61.5	56.5		
06-Feb-2018	17:50 - 17:55	64.0	67.5	57.0		
06-Feb-2018	17:55 - 18:00	58.6	61.5	55.5		
06-Feb-2018	18:00 - 18:05	59.0	62.0	55.0		58.8
06-Feb-2018	18:05 - 18:10	58.4	60.5	56.0		
06-Feb-2018	18:10 - 18:15	59.7	62.0	55.0		
06-Feb-2018	18:15 - 18:20	58.2	60.0	56.0		
06-Feb-2018	18:20 - 18:25	58.3	59.5	56.5		
06-Feb-2018	18:25 - 18:30	59.0	60.5	56.5		
06-Feb-2018	18:30 - 18:35	57.1	58.5	55.0		57.0
06-Feb-2018	18:35 - 18:40	58.2	61.0	55.0		
06-Feb-2018	18:40 - 18:45	55.6	57.0	54.0		
06-Feb-2018	18:45 - 18:50	55.8	57.5	53.5		
06-Feb-2018	18:50 - 18:55	56.2	57.5	54.0		
06-Feb-2018	18:55 - 19:00	58.4	60.0	56.0		

Station: E-N12a 19 Hing Yan Street Rooftop
 Monitoring Period: 0700 - 1900 hrs on normal weekdays

Date	Time	dB(A)				Leq(30min)
		Leq (5min)	L10 (5min)	L90 (5min)	Leq(30min)	
07-Feb-2018	7:00 - 7:05	50.6	52.0	49.0		51.7
07-Feb-2018	7:05 - 7:10	52.0	53.0	50.5		
07-Feb-2018	7:10 - 7:15	50.9	51.5	49.5		
07-Feb-2018	7:15 - 7:20	51.1	52.0	50.0		
07-Feb-2018	7:20 - 7:25	51.9	52.5	50.5		
07-Feb-2018	7:25 - 7:30	53.0	55.0	50.5		
07-Feb-2018	7:30 - 7:35	59.0	62.0	54.5		57.2
07-Feb-2018	7:35 - 7:40	55.6	57.0	54.0		
07-Feb-2018	7:40 - 7:45	57.6	59.0	56.0		
07-Feb-2018	7:45 - 7:50	56.3	57.5	55.0		
07-Feb-2018	7:50 - 7:55	58.3	61.5	54.5		
07-Feb-2018	7:55 - 8:00	55.1	57.0	53.0		
07-Feb-2018	8:00 - 8:05	59.7	63.0	53.5		61.5
07-Feb-2018	8:05 - 8:10	62.6	67.0	54.0		
07-Feb-2018	8:10 - 8:15	62.3	63.5	58.0		
07-Feb-2018	8:15 - 8:20	62.3	66.5	56.5		
07-Feb-2018	8:20 - 8:25	58.7	60.5	56.5		
07-Feb-2018	8:25 - 8:30	61.9	65.5	54.0		
07-Feb-2018	8:30 - 8:35	59.1	61.5	55.0		59.0
07-Feb-2018	8:35 - 8:40	56.8	58.0	55.0		
07-Feb-2018	8:40 - 8:45	57.9	59.5	56.0		
07-Feb-2018	8:45 - 8:50	60.8	63.5	57.5		
07-Feb-2018	8:50 - 8:55	59.3	60.5	57.0		
07-Feb-2018	8:55 - 9:00	59.1	60.5	57.0		
07-Feb-2018	9:00 - 9:05	59.0	61.0	57.0		60.6
07-Feb-2018	9:05 - 9:10	58.8	60.0	56.5		
07-Feb-2018	9:10 - 9:15	59.8	62.0	57.0		
07-Feb-2018	9:15 - 9:20	59.0	60.5	56.5		
07-Feb-2018	9:20 - 9:25	62.1	65.5	58.0		
07-Feb-2018	9:25 - 9:30	63.0	65.0	57.5		
07-Feb-2018	9:30 - 9:35	59.8	61.0	58.0		61.4
07-Feb-2018	9:35 - 9:40	60.9	63.0	58.5		
07-Feb-2018	9:40 - 9:45	60.1	61.5	57.5		
07-Feb-2018	9:45 - 9:50	64.4	67.5	57.5		
07-Feb-2018	9:50 - 9:55	61.9	63.5	58.5		
07-Feb-2018	9:55 - 10:00	58.3	59.5	56.0		
07-Feb-2018	10:00 - 10:05	59.2	61.0	56.0		59.1
07-Feb-2018	10:05 - 10:10	58.4	59.5	56.5		
07-Feb-2018	10:10 - 10:15	59.2	60.5	57.0		
07-Feb-2018	10:15 - 10:20	58.5	59.5	57.0		
07-Feb-2018	10:20 - 10:25	59.4	61.0	57.5		
07-Feb-2018	10:25 - 10:30	59.7	61.0	57.5		
07-Feb-2018	10:30 - 10:35	60.5	63.0	57.5		60.4
07-Feb-2018	10:35 - 10:40	59.9	61.0	57.5		
07-Feb-2018	10:40 - 10:45	61.7	63.5	59.0		
07-Feb-2018	10:45 - 10:50	59.4	60.5	58.0		
07-Feb-2018	10:50 - 10:55	60.9	62.5	58.0		
07-Feb-2018	10:55 - 11:00	59.6	61.0	58.0		

Station: E-N12a 19 Hing Yan Street Rooftop
Monitoring Period: 0700 - 1900 hrs on normal weekdays

Date	Time	dB(A)				Leq(30min)
		Leq (5min)	L10 (5min)	L90 (5min)		
07-Feb-2018	11:00 - 11:05	61.5	63.0	59.5		61.0
07-Feb-2018	11:05 - 11:10	61.2	63.5	58.0		
07-Feb-2018	11:10 - 11:15	61.3	63.0	58.5		
07-Feb-2018	11:15 - 11:20	60.2	61.5	58.0		
07-Feb-2018	11:20 - 11:25	60.7	62.0	58.5		
07-Feb-2018	11:25 - 11:30	60.8	63.0	58.0		62.9
07-Feb-2018	11:30 - 11:35	65.7	67.5	62.0		
07-Feb-2018	11:35 - 11:40	60.8	62.5	58.5		
07-Feb-2018	11:40 - 11:45	61.0	62.0	59.5		
07-Feb-2018	11:45 - 11:50	61.9	64.0	59.5		
07-Feb-2018	11:50 - 11:55	64.5	67.5	60.0		60.6
07-Feb-2018	11:55 - 12:00	60.6	63.0	57.5		
07-Feb-2018	12:00 - 12:05	60.0	63.0	56.5		
07-Feb-2018	12:05 - 12:10	60.0	61.5	56.0		
07-Feb-2018	12:10 - 12:15	56.8	58.0	55.0		
07-Feb-2018	12:15 - 12:20	57.1	58.5	55.5		60.0
07-Feb-2018	12:20 - 12:25	58.8	61.0	56.0		
07-Feb-2018	12:25 - 12:30	64.9	68.5	56.0		
07-Feb-2018	12:30 - 12:35	58.5	59.5	56.5		
07-Feb-2018	12:35 - 12:40	61.0	64.0	56.5		
07-Feb-2018	12:40 - 12:45	59.9	61.5	57.0		60.5
07-Feb-2018	12:45 - 12:50	63.0	66.0	56.5		
07-Feb-2018	12:50 - 12:55	57.7	58.5	56.0		
07-Feb-2018	12:55 - 13:00	56.8	58.5	54.5		
07-Feb-2018	13:00 - 13:05	58.0	60.5	55.0		
07-Feb-2018	13:05 - 13:10	61.3	65.5	55.5		60.1
07-Feb-2018	13:10 - 13:15	57.8	59.0	56.5		
07-Feb-2018	13:15 - 13:20	63.0	65.0	57.0		
07-Feb-2018	13:20 - 13:25	59.5	61.0	57.5		
07-Feb-2018	13:25 - 13:30	61.2	63.5	58.5		
07-Feb-2018	13:30 - 13:35	59.8	61.0	57.5		62.2
07-Feb-2018	13:35 - 13:40	62.4	65.0	58.0		
07-Feb-2018	13:40 - 13:45	59.1	60.5	57.0		
07-Feb-2018	13:45 - 13:50	60.1	62.0	57.0		
07-Feb-2018	13:50 - 13:55	59.3	61.0	56.5		
07-Feb-2018	13:55 - 14:00	58.9	61.0	56.0		58.6
07-Feb-2018	14:00 - 14:05	66.5	67.0	57.0		
07-Feb-2018	14:05 - 14:10	58.7	60.0	56.5		
07-Feb-2018	14:10 - 14:15	64.2	68.0	58.0		
07-Feb-2018	14:15 - 14:20	59.0	60.5	56.5		
07-Feb-2018	14:20 - 14:25	58.2	60.0	55.5		62.2
07-Feb-2018	14:25 - 14:30	58.0	61.5	54.5		
07-Feb-2018	14:30 - 14:35	56.4	57.5	55.0		
07-Feb-2018	14:35 - 14:40	58.7	60.5	55.0		
07-Feb-2018	14:40 - 14:45	58.8	60.5	57.0		
07-Feb-2018	14:45 - 14:50	58.4	59.5	56.5		57.8
07-Feb-2018	14:50 - 14:55	58.8	60.0	57.0		
07-Feb-2018	14:55 - 15:00	59.8	61.0	58.0		

Station: E-N12a 19 Hing Yan Street Rooftop
Monitoring Period: 0700 - 1900 hrs on normal weekdays

Date	Time	dB(A)				Leq(30min)
		Leq (5min)	L10 (5min)	L90 (5min)		
07-Feb-2018	15:00 - 15:05	59.8	61.0	58.0		59.7
07-Feb-2018	15:05 - 15:10	59.3	61.0	57.5		
07-Feb-2018	15:10 - 15:15	60.0	62.0	57.5		
07-Feb-2018	15:15 - 15:20	58.9	60.0	57.0		
07-Feb-2018	15:20 - 15:25	60.6	62.5	57.5		
07-Feb-2018	15:25 - 15:30	59.2	61.0	56.5		58.9
07-Feb-2018	15:30 - 15:35	58.9	61.0	55.5		
07-Feb-2018	15:35 - 15:40	58.7	60.5	56.0		
07-Feb-2018	15:40 - 15:45	57.9	59.5	55.5		
07-Feb-2018	15:45 - 15:50	59.9	61.5	57.0		
07-Feb-2018	15:50 - 15:55	60.1	62.5	56.0		58.1
07-Feb-2018	15:55 - 16:00	57.0	58.0	55.5		
07-Feb-2018	16:00 - 16:05	58.5	60.5	56.0		
07-Feb-2018	16:05 - 16:10	57.5	59.0	55.5		
07-Feb-2018	16:10 - 16:15	57.9	59.0	56.0		
07-Feb-2018	16:15 - 16:20	59.5	61.5	56.5		58.2
07-Feb-2018	16:20 - 16:25	57.2	59.0	55.0		
07-Feb-2018	16:25 - 16:30	57.5	58.5	55.5		
07-Feb-2018	16:30 - 16:35	58.9	60.5	56.0		
07-Feb-2018	16:35 - 16:40	57.5	59.0	55.0		
07-Feb-2018	16:40 - 16:45	58.1	60.0	54.5		58.7
07-Feb-2018	16:45 - 16:50	57.2	59.0	54.5		
07-Feb-2018	16:50 - 16:55	57.5	59.0	55.0		
07-Feb-2018	16:55 - 17:00	59.3	62.5	55.5		
07-Feb-2018	17:00 - 17:05	57.3	59.0	54.5		
07-Feb-2018	17:05 - 17:10	57.9	60.0	55.0		58.6
07-Feb-2018	17:10 - 17:15	58.4	60.0	55.5		
07-Feb-2018	17:15 - 17:20	59.1	60.5	56.5		
07-Feb-2018	17:20 - 17:25	60.2	61.5	58.0		
07-Feb-2018	17:25 - 17:30	58.8	60.5	56.5		
07-Feb-2018	17:30 - 17:35	60.4	63.0	57.0		57.8
07-Feb-2018	17:35 - 17:40	59.5	62.0	56.5		
07-Feb-2018	17:40 - 17:45	58.8	60.5	56.0		
07-Feb-2018	17:45 - 17:50	57.0	58.0	55.5		
07-Feb-2018	17:50 - 17:55	56.7	58.0	55.0		
07-Feb-2018	17:55 - 18:00	57.8	59.0	55.5		56.0
07-Feb-2018	18:00 - 18:05	58.7	60.5	55.5		
07-Feb-2018	18:05 - 18:10	60.6	64.5	53.5		
07-Feb-2018	18:10 - 18:15	56.2	58.5	53.5		
07-Feb-2018	18:15 - 18:20	54.6	55.5	53.0		
07-Feb-2018	18:20 - 18:25	56.6	58.5	54.0		57.8
07-Feb-2018	18:25 - 18:30	57.6	59.5	55.0		
07-Feb-2018	18:30 - 18:35	56.7	57.5	55.0		
07-Feb-2018	18:35 - 18:40	57.2	60.5	54.0		
07-Feb-2018	18:40 - 18:45	57.2	60.0	53.0		
07-Feb-2018	18:45 - 18:50	55.8	58.5	51.0		56.0
07-Feb-2018	18:50 - 18:55	52.3	55.0	49.5		
07-Feb-2018	18:55 - 19:00	54.8	56.5	51.0		

Station: E-N12a 19 Hing Yan Street Rooftop
 Monitoring Period: 0700 - 1900 hrs on normal weekdays

Date	Time	dB(A)				Leq(30min)
		Leq (5min)	L10 (5min)	L90 (5min)		
08-Feb-2018	7:00 - 7:05	56.7	58.0	54.0		55.8
08-Feb-2018	7:05 - 7:10	58.3	61.5	54.0		
08-Feb-2018	7:10 - 7:15	52.6	54.0	51.0		
08-Feb-2018	7:15 - 7:20	54.9	55.5	52.0		
08-Feb-2018	7:20 - 7:25	55.4	56.5	54.0		
08-Feb-2018	7:25 - 7:30	55.1	55.5	53.5		
08-Feb-2018	7:30 - 7:35	58.2	60.5	55.5		
08-Feb-2018	7:35 - 7:40	56.3	57.5	55.0		
08-Feb-2018	7:40 - 7:45	55.7	56.0	55.0		
08-Feb-2018	7:45 - 7:50	60.2	64.0	56.0		
08-Feb-2018	7:50 - 7:55	57.2	59.0	55.0		
08-Feb-2018	7:55 - 8:00	62.4	66.5	55.0		
08-Feb-2018	8:00 - 8:05	63.3	66.5	58.5		62.7
08-Feb-2018	8:05 - 8:10	65.2	69.0	57.5		
08-Feb-2018	8:10 - 8:15	58.5	60.5	55.0		
08-Feb-2018	8:15 - 8:20	62.5	66.0	56.5		
08-Feb-2018	8:20 - 8:25	59.3	61.0	56.5		
08-Feb-2018	8:25 - 8:30	63.7	66.0	56.5		
08-Feb-2018	8:30 - 8:35	59.6	61.5	56.5		
08-Feb-2018	8:35 - 8:40	60.0	62.5	57.0		
08-Feb-2018	8:40 - 8:45	60.9	64.5	57.0		
08-Feb-2018	8:45 - 8:50	60.9	64.0	57.0		
08-Feb-2018	8:50 - 8:55	61.0	63.5	57.0		
08-Feb-2018	8:55 - 9:00	59.3	60.5	57.0		
08-Feb-2018	9:00 - 9:05	59.6	61.5	57.0		61.0
08-Feb-2018	9:05 - 9:10	61.2	63.0	58.5		
08-Feb-2018	9:10 - 9:15	63.2	65.5	59.5		
08-Feb-2018	9:15 - 9:20	60.5	62.0	58.5		
08-Feb-2018	9:20 - 9:25	59.8	61.0	57.5		
08-Feb-2018	9:25 - 9:30	60.6	62.0	58.5		
08-Feb-2018	9:30 - 9:35	61.7	63.5	59.0		
08-Feb-2018	9:35 - 9:40	60.7	63.0	57.5		
08-Feb-2018	9:40 - 9:45	66.0	70.0	58.0		
08-Feb-2018	9:45 - 9:50	66.6	70.5	59.5		
08-Feb-2018	9:50 - 9:55	59.3	60.5	57.0		
08-Feb-2018	9:55 - 10:00	58.7	60.0	57.0		
08-Feb-2018	10:00 - 10:05	59.5	61.0	57.0		61.2
08-Feb-2018	10:05 - 10:10	64.5	67.0	60.0		
08-Feb-2018	10:10 - 10:15	61.0	63.5	57.5		
08-Feb-2018	10:15 - 10:20	59.1	60.5	57.0		
08-Feb-2018	10:20 - 10:25	59.2	61.0	57.0		
08-Feb-2018	10:25 - 10:30	61.3	64.0	57.5		
08-Feb-2018	10:30 - 10:35	59.4	61.0	57.0		
08-Feb-2018	10:35 - 10:40	58.1	59.0	56.5		
08-Feb-2018	10:40 - 10:45	59.3	61.0	56.5		
08-Feb-2018	10:45 - 10:50	59.9	62.5	57.0		
08-Feb-2018	10:50 - 10:55	59.0	60.5	57.0		
08-Feb-2018	10:55 - 11:00	59.0	60.0	57.0		

Station: E-N12a 19 Hing Yan Street Rooftop
 Monitoring Period: 0700 - 1900 hrs on normal weekdays

Date	Time	dB(A)				Leq(30min)
		Leq (5min)	L10 (5min)	L90 (5min)		
08-Feb-2018	11:00 - 11:05	59.1	60.5	57.5		60.1
08-Feb-2018	11:05 - 11:10	59.4	61.0	57.5		
08-Feb-2018	11:10 - 11:15	60.2	62.5	58.0		
08-Feb-2018	11:15 - 11:20	62.5	64.5	58.0		
08-Feb-2018	11:20 - 11:25	58.9	60.0	57.0		
08-Feb-2018	11:25 - 11:30	59.6	61.5	57.5		
Data unavailable due to power failure						

Station: E-N12a 19 Hing Yan Street Rooftop
Monitoring Period: 0700 - 1900 hrs on normal weekdays

Date	Time	dB(A)				Leq(30min)
		Leq (5min)	L10 (5min)	L90 (5min)		
09-Feb-2018	11:00 - 11:05	60.0	61.5	57.5		60.4
09-Feb-2018	11:05 - 11:10	60.0	61.5	57.5		
09-Feb-2018	11:10 - 11:15	59.7	62.0	57.0		
09-Feb-2018	11:15 - 11:20	60.1	61.5	57.5		
09-Feb-2018	11:20 - 11:25	61.9	65.0	58.5		
09-Feb-2018	11:25 - 11:30	60.3	62.0	58.0		62.0
09-Feb-2018	11:30 - 11:35	60.0	61.0	58.0		
09-Feb-2018	11:35 - 11:40	58.7	60.0	57.0		
09-Feb-2018	11:40 - 11:45	58.9	60.0	57.5		
09-Feb-2018	11:45 - 11:50	62.8	65.0	60.0		
09-Feb-2018	11:50 - 11:55	65.4	68.0	60.0		58.6
09-Feb-2018	11:55 - 12:00	61.8	65.0	58.0		
09-Feb-2018	12:00 - 12:05	60.7	63.0	57.5		
09-Feb-2018	12:05 - 12:10	57.5	58.5	56.5		
09-Feb-2018	12:10 - 12:15	57.8	59.5	56.0		
09-Feb-2018	12:15 - 12:20	59.8	61.5	57.0		58.9
09-Feb-2018	12:20 - 12:25	57.4	58.5	56.0		
09-Feb-2018	12:25 - 12:30	57.4	59.0	55.5		
09-Feb-2018	12:30 - 12:35	59.3	62.5	55.5		
09-Feb-2018	12:35 - 12:40	60.2	62.0	55.0		
09-Feb-2018	12:40 - 12:45	59.9	63.0	55.0		58.3
09-Feb-2018	12:45 - 12:50	58.2	60.0	55.5		
09-Feb-2018	12:50 - 12:55	57.5	59.0	55.0		
09-Feb-2018	12:55 - 13:00	57.5	59.0	55.0		
09-Feb-2018	13:00 - 13:05	56.4	58.0	54.5		
09-Feb-2018	13:05 - 13:10	55.8	57.0	54.0		60.2
09-Feb-2018	13:10 - 13:15	56.9	58.5	54.5		
09-Feb-2018	13:15 - 13:20	58.3	59.5	56.0		
09-Feb-2018	13:20 - 13:25	60.5	63.5	57.0		
09-Feb-2018	13:25 - 13:30	59.6	61.5	57.0		
09-Feb-2018	13:30 - 13:35	60.0	61.5	57.5		60.0
09-Feb-2018	13:35 - 13:40	62.5	64.5	58.0		
09-Feb-2018	13:40 - 13:45	59.6	61.5	57.0		
09-Feb-2018	13:45 - 13:50	60.3	62.0	58.0		
09-Feb-2018	13:50 - 13:55	58.4	60.0	56.5		
09-Feb-2018	13:55 - 14:00	59.4	61.5	56.5		59.6
09-Feb-2018	14:00 - 14:05	58.9	60.0	57.0		
09-Feb-2018	14:05 - 14:10	58.5	59.5	57.0		
09-Feb-2018	14:10 - 14:15	60.5	62.0	58.0		
09-Feb-2018	14:15 - 14:20	61.6	63.0	59.5		
09-Feb-2018	14:20 - 14:25	60.8	62.0	58.5		59.6
09-Feb-2018	14:25 - 14:30	59.0	60.5	57.0		
09-Feb-2018	14:30 - 14:35	59.1	60.5	57.0		
09-Feb-2018	14:35 - 14:40	59.7	61.5	57.5		
09-Feb-2018	14:40 - 14:45	58.8	60.0	57.0		
09-Feb-2018	14:45 - 14:50	60.0	61.5	58.0		59.6
09-Feb-2018	14:50 - 14:55	58.9	60.0	57.0		
09-Feb-2018	14:55 - 15:00	60.9	63.0	58.0		

Station: E-N12a 19 Hing Yan Street Rooftop
Monitoring Period: 0700 - 1900 hrs on normal weekdays

Date	Time	dB(A)				Leq(30min)
		Leq (5min)	L10 (5min)	L90 (5min)		
09-Feb-2018	15:00 - 15:05	58.6	60.5	56.5		58.9
09-Feb-2018	15:05 - 15:10	58.4	60.0	56.5		
09-Feb-2018	15:10 - 15:15	58.3	59.5	56.0		
09-Feb-2018	15:15 - 15:20	59.5	61.5	57.0		
09-Feb-2018	15:20 - 15:25	59.6	61.0	57.5		
09-Feb-2018	15:25 - 15:30	58.8	60.0	57.0		59.3
09-Feb-2018	15:30 - 15:35	60.1	62.5	56.5		
09-Feb-2018	15:35 - 15:40	58.5	60.0	57.0		
09-Feb-2018	15:40 - 15:45	58.9	60.0	57.0		
09-Feb-2018	15:45 - 15:50	58.7	59.5	57.0		
09-Feb-2018	15:50 - 15:55	58.8	60.0	57.0		59.1
09-Feb-2018	15:55 - 16:00	60.2	63.0	57.0		
09-Feb-2018	16:00 - 16:05	58.5	60.0	56.5		
09-Feb-2018	16:05 - 16:10	59.5	60.5	58.0		
09-Feb-2018	16:10 - 16:15	60.4	63.0	57.5		
09-Feb-2018	16:15 - 16:20	59.7	61.0	57.0		57.9
09-Feb-2018	16:20 - 16:25	58.0	59.5	56.0		
09-Feb-2018	16:25 - 16:30	57.7	59.0	56.0		
09-Feb-2018	16:30 - 16:35	58.2	59.5	56.5		
09-Feb-2018	16:35 - 16:40	58.0	59.0	56.0		
09-Feb-2018	16:40 - 16:45	57.3	58.5	55.5		58.7
09-Feb-2018	16:45 - 16:50	57.7	59.0	56.0		
09-Feb-2018	16:50 - 16:55	58.9	60.5	56.5		
09-Feb-2018	16:55 - 17:00	57.1	58.5	55.5		
09-Feb-2018	17:00 - 17:05	57.3	59.0	55.0		
09-Feb-2018	17:05 - 17:10	57.8	60.0	55.5		58.0
09-Feb-2018	17:10 - 17:15	57.9	60.5	55.0		
09-Feb-2018	17:15 - 17:20	59.4	61.5	56.5		
09-Feb-2018	17:20 - 17:25	59.5	61.0	57.0		
09-Feb-2018	17:25 - 17:30	59.5	61.5	57.0		
09-Feb-2018	17:30 - 17:35	58.0	59.0	56.5		58.2
09-Feb-2018	17:35 - 17:40	57.2	58.0	55.5		
09-Feb-2018	17:40 - 17:45	58.1	60.0	56.0		
09-Feb-2018	17:45 - 17:50	59.8	62.0	55.5		
09-Feb-2018	17:50 - 17:55	56.9	58.0	55.5		
09-Feb-2018	17:55 - 18:00	57.3	58.0	55.5		55.2
09-Feb-2018	18:00 - 18:05	57.5	59.0	55.5		
09-Feb-2018	18:05 - 18:10	57.7	60.0	55.5		
09-Feb-2018	18:10 - 18:15	57.0	58.5	55.5		
09-Feb-2018	18:15 - 18:20	58.7	59.5	56.5		
09-Feb-2018	18:20 - 18:25	60.5	63.0	57.0		59.6
09-Feb-2018	18:25 - 18:30	56.6	58.0	54.5		
09-Feb-2018	18:30 - 18:35	55.2	57.5	52.5		
09-Feb-2018	18:35 - 18:40	54.7	56.0	53.0		
09-Feb-2018	18:40 - 18:45	56.8	58.5	54.0		
09-Feb-2018	18:45 - 18:50	57.4	59.5	53.5		59.6
09-Feb-2018	18:50 - 18:55	53.0	54.5	51.0		
09-Feb-2018	18:55 - 19:00	51.7	52.5	50.0		

Station: E-N12a 19 Hing Yan Street Rooftop
Monitoring Period: 0700 - 1900 hrs on normal weekdays

Date	Time	dB(A)				Leq(30min)
		Leq (5min)	L10 (5min)	L90 (5min)	Leq(30min)	
10-Feb-2018	7:00 - 7:05	47.8	49.0	46.5		54.6
10-Feb-2018	7:05 - 7:10	55.1	56.5	48.0		
10-Feb-2018	7:10 - 7:15	52.9	54.0	51.0		
10-Feb-2018	7:15 - 7:20	53.5	54.5	51.5		
10-Feb-2018	7:20 - 7:25	57.3	60.0	53.5		
10-Feb-2018	7:25 - 7:30	55.8	55.5	52.5		60.4
10-Feb-2018	7:30 - 7:35	60.9	64.5	55.0		
10-Feb-2018	7:35 - 7:40	58.4	60.5	56.5		
10-Feb-2018	7:40 - 7:45	62.5	65.5	56.5		
10-Feb-2018	7:45 - 7:50	59.2	62.0	53.5		
10-Feb-2018	7:50 - 7:55	60.0	63.0	55.5		61.1
10-Feb-2018	7:55 - 8:00	60.4	63.0	58.0		
10-Feb-2018	8:00 - 8:05	62.0	64.0	56.5		
10-Feb-2018	8:05 - 8:10	59.0	60.5	55.0		
10-Feb-2018	8:10 - 8:15	57.7	59.5	55.5		
10-Feb-2018	8:15 - 8:20	64.6	69.5	56.5		62.1
10-Feb-2018	8:20 - 8:25	60.8	63.0	56.0		
10-Feb-2018	8:25 - 8:30	57.7	59.0	55.0		
10-Feb-2018	8:30 - 8:35	62.5	65.0	57.5		
10-Feb-2018	8:35 - 8:40	62.0	65.0	58.0		
10-Feb-2018	8:40 - 8:45	62.6	65.0	58.0		57.4
10-Feb-2018	8:45 - 8:50	63.9	66.5	60.5		
10-Feb-2018	8:50 - 8:55	60.1	62.0	57.0		
10-Feb-2018	8:55 - 9:00	60.1	63.5	55.5		
10-Feb-2018	9:00 - 9:05	56.2	57.5	54.5		
10-Feb-2018	9:05 - 9:10	56.0	57.5	54.0		59.3
10-Feb-2018	9:10 - 9:15	59.3	60.5	56.0		
10-Feb-2018	9:15 - 9:20	56.8	58.0	55.0		
10-Feb-2018	9:20 - 9:25	57.3	58.0	55.5		
10-Feb-2018	9:25 - 9:30	58.0	60.0	55.5		
10-Feb-2018	9:30 - 9:35	58.2	60.0	55.5		61.2
10-Feb-2018	9:35 - 9:40	57.1	58.5	55.0		
10-Feb-2018	9:40 - 9:45	59.0	60.5	56.0		
10-Feb-2018	9:45 - 9:50	60.3	62.5	57.0		
10-Feb-2018	9:50 - 9:55	59.8	62.0	57.0		
10-Feb-2018	9:55 - 10:00	60.3	62.5	56.5		63.0
10-Feb-2018	10:00 - 10:05	61.7	64.0	58.5		
10-Feb-2018	10:05 - 10:10	58.4	60.0	56.0		
10-Feb-2018	10:10 - 10:15	63.2	64.5	56.5		
10-Feb-2018	10:15 - 10:20	59.6	62.0	56.5		
10-Feb-2018	10:20 - 10:25	61.2	63.5	57.0		65.6
10-Feb-2018	10:25 - 10:30	61.6	63.0	57.5		
10-Feb-2018	10:30 - 10:35	64.9	68.0	57.5		
10-Feb-2018	10:35 - 10:40	65.0	67.0	59.5		
10-Feb-2018	10:40 - 10:45	63.6	66.5	57.5		
10-Feb-2018	10:45 - 10:50	62.4	65.5	57.5		70.6
10-Feb-2018	10:50 - 10:55	59.9	61.5	57.5		
10-Feb-2018	10:55 - 11:00	58.2	59.5	56.0		

Station: E-N12a 19 Hing Yan Street Rooftop
Monitoring Period: 0700 - 1900 hrs on normal weekdays

Date	Time	dB(A)				Leq(30min)
		Leq (5min)	L10 (5min)	L90 (5min)	Leq(30min)	
10-Feb-2018	11:00 - 11:05	57.7	59.0	56.0		58.9
10-Feb-2018	11:05 - 11:10	59.3	61.5	56.5		
10-Feb-2018	11:10 - 11:15	59.8	59.5	56.5		
10-Feb-2018	11:15 - 11:20	58.6	59.5	56.0		
10-Feb-2018	11:20 - 11:25	59.8	60.0	56.5		
10-Feb-2018	11:25 - 11:30	57.8	59.0	56.0		61.0
10-Feb-2018	11:30 - 11:35	59.2	61.0	56.5		
10-Feb-2018	11:35 - 11:40	57.8	59.0	56.0		
10-Feb-2018	11:40 - 11:45	57.8	60.0	55.0		
10-Feb-2018	11:45 - 11:50	56.0	57.0	54.0		
10-Feb-2018	11:50 - 11:55	66.6	69.5	56.5		54.8
10-Feb-2018	11:55 - 12:00	57.8	59.0	56.0		
10-Feb-2018	12:00 - 12:05	56.0	57.0	53.0		
10-Feb-2018	12:05 - 12:10	54.5	56.0	52.5		
10-Feb-2018	12:10 - 12:15	53.1	54.5	51.5		
10-Feb-2018	12:15 - 12:20	54.9	56.0	53.0		56.7
10-Feb-2018	12:20 - 12:25	55.9	58.0	52.0		
10-Feb-2018	12:25 - 12:30	53.5	55.0	50.5		
10-Feb-2018	12:30 - 12:35	56.6	60.0	51.5		
10-Feb-2018	12:35 - 12:40	59.1	63.0	51.5		
10-Feb-2018	12:40 - 12:45	54.1	56.5	51.5		55.4
10-Feb-2018	12:45 - 12:50	53.1	54.5	51.0		
10-Feb-2018	12:50 - 12:55	54.0	55.0	52.0		
10-Feb-2018	12:55 - 13:00	59.0	63.0	52.5		
10-Feb-2018	13:00 - 13:05	52.9	55.0	50.5		
10-Feb-2018	13:05 - 13:10	52.3	53.0	50.5		58.4
10-Feb-2018	13:10 - 13:15	53.1	54.5	51.0		
10-Feb-2018	13:15 - 13:20	55.1	56.0	53.5		
10-Feb-2018	13:20 - 13:25	57.0	59.0	54.0		
10-Feb-2018	13:25 - 13:30	58.3	60.5	55.0		
10-Feb-2018	13:30 - 13:35	57.8	59.0	55.0		65.6
10-Feb-2018	13:35 - 13:40	57.4	59.0	55.0		
10-Feb-2018	13:40 - 13:45	57.6	59.0	55.0		
10-Feb-2018	13:45 - 13:50	59.4	61.0	56.5		
10-Feb-2018	13:50 - 13:55	59.3	60.5	57.0		
10-Feb-2018	13:55 - 14:00	58.2	59.5	56.0		70.6
10-Feb-2018	14:00 - 14:05	58.9	60.5	56.5		
10-Feb-2018	14:05 - 14:10	61.4	64.0	57.5		
10-Feb-2018	14:10 - 14:15	61.7	64.5	58.0		
10-Feb-2018	14:15 - 14:20	59.6	61.5	57.0		
10-Feb-2018	14:20 - 14:25	59.5	61.0	57.5		65.6
10-Feb-2018	14:25 - 14:30	72.2	63.0	57.0		
10-Feb-2018	14:30 - 14:35	74.1	72.5	58.5		
10-Feb-2018	14:35 - 14:40	72.4	68.0	60.5		
10-Feb-2018	14:40 - 14:45	72.2	65.5	56.5		
10-Feb-2018	14:45 - 14:50	67.4	63.0	57.5		70.6
10-Feb-2018	14:50 - 14:55	60.0	61.5	57.0		
10-Feb-2018	14:55 - 15:00	63.1	66.5	58.0		

Station: E-N12a 19 Hing Yan Street Rooftop
Monitoring Period: 0700 - 1900 hrs on normal weekdays

Date	Time	dB(A)				Leq(30min)
		Leq (5min)	L10 (5min)	L90 (5min)		
10-Feb-2018	15:00 - 15:05	61.2	63.5	57.0		59.4
10-Feb-2018	15:05 - 15:10	60.0	62.5	57.0		
10-Feb-2018	15:10 - 15:15	60.0	61.5	58.0		
10-Feb-2018	15:15 - 15:20	58.0	59.0	56.0		
10-Feb-2018	15:20 - 15:25	58.0	59.5	55.5		
10-Feb-2018	15:25 - 15:30	58.3	59.5	55.5		58.1
10-Feb-2018	15:30 - 15:35	58.6	60.0	56.5		
10-Feb-2018	15:35 - 15:40	59.9	62.5	56.5		
10-Feb-2018	15:40 - 15:45	57.4	59.0	55.0		
10-Feb-2018	15:45 - 15:50	58.5	60.5	55.5		
10-Feb-2018	15:50 - 15:55	57.3	60.0	53.5		58.4
10-Feb-2018	15:55 - 16:00	56.0	58.0	53.0		
10-Feb-2018	16:00 - 16:05	59.6	61.5	56.5		
10-Feb-2018	16:05 - 16:10	57.6	59.0	55.5		
10-Feb-2018	16:10 - 16:15	57.5	59.0	55.0		
10-Feb-2018	16:15 - 16:20	56.4	57.5	55.0		58.0
10-Feb-2018	16:20 - 16:25	59.9	62.0	57.0		
10-Feb-2018	16:25 - 16:30	58.4	60.0	55.5		
10-Feb-2018	16:30 - 16:35	59.7	61.5	57.5		
10-Feb-2018	16:35 - 16:40	56.2	58.0	54.0		
10-Feb-2018	16:40 - 16:45	56.9	59.0	54.0		58.4
10-Feb-2018	16:45 - 16:50	60.4	62.5	56.5		
10-Feb-2018	16:50 - 16:55	57.4	59.0	54.5		
10-Feb-2018	16:55 - 17:00	55.0	56.0	53.0		
10-Feb-2018	17:00 - 17:05	58.9	58.0	54.5		
10-Feb-2018	17:05 - 17:10	56.1	58.0	53.0		56.9
10-Feb-2018	17:10 - 17:15	58.9	62.0	54.0		
10-Feb-2018	17:15 - 17:20	58.8	60.5	56.0		
10-Feb-2018	17:20 - 17:25	59.1	61.5	56.5		
10-Feb-2018	17:25 - 17:30	57.6	59.0	55.5		
10-Feb-2018	17:30 - 17:35	56.4	57.5	54.5		56.6
10-Feb-2018	17:35 - 17:40	56.5	57.5	54.5		
10-Feb-2018	17:40 - 17:45	57.8	59.5	55.0		
10-Feb-2018	17:45 - 17:50	58.0	60.0	55.5		
10-Feb-2018	17:50 - 17:55	56.6	57.5	55.0		
10-Feb-2018	17:55 - 18:00	55.7	56.5	54.0		56.2
10-Feb-2018	18:00 - 18:05	57.4	59.0	55.0		
10-Feb-2018	18:05 - 18:10	55.9	57.0	53.5		
10-Feb-2018	18:10 - 18:15	56.7	59.5	54.0		
10-Feb-2018	18:15 - 18:20	58.7	62.5	53.5		
10-Feb-2018	18:20 - 18:25	55.2	57.5	52.5		56.2
10-Feb-2018	18:25 - 18:30	54.1	55.5	52.0		
10-Feb-2018	18:30 - 18:35	56.0	57.5	53.0		
10-Feb-2018	18:35 - 18:40	59.4	62.0	54.5		
10-Feb-2018	18:40 - 18:45	53.5	55.0	52.0		
10-Feb-2018	18:45 - 18:50	54.6	56.0	52.0		51.0
10-Feb-2018	18:50 - 18:55	53.4	55.0	51.0		
10-Feb-2018	18:55 - 19:00	57.0	59.5	51.5		

Station: E-N12a 19 Hing Yan Street Rooftop
Monitoring Period: 0700 - 1900 hrs on normal weekdays

Date	Time	dB(A)				Leq(30min)
		Leq (5min)	L10 (5min)	L90 (5min)		
12-Feb-2018	7:00 - 7:05	49.4	50.5	48.0		51.8
12-Feb-2018	7:05 - 7:10	49.9	51.0	48.5		
12-Feb-2018	7:10 - 7:15	52.8	55.0	49.0		
12-Feb-2018	7:15 - 7:20	51.6	53.0	50.0		
12-Feb-2018	7:20 - 7:25	51.0	53.5	48.5		
12-Feb-2018	7:25 - 7:30	54.1	57.5	50.0		53.9
12-Feb-2018	7:30 - 7:35	53.4	56.0	50.5		
12-Feb-2018	7:35 - 7:40	51.5	52.0	50.0		
12-Feb-2018	7:40 - 7:45	52.4	54.0	50.5		
12-Feb-2018	7:45 - 7:50	54.2	55.0	52.5		
12-Feb-2018	7:50 - 7:55	55.7	57.5	52.5		60.7
12-Feb-2018	7:55 - 8:00	55.0	57.0	52.5		
12-Feb-2018	8:00 - 8:05	62.9	66.5	56.0		
12-Feb-2018	8:05 - 8:10	56.2	58.0	52.0		
12-Feb-2018	8:10 - 8:15	59.8	63.5	54.0		
12-Feb-2018	8:15 - 8:20	58.4	61.5	55.0		59.2
12-Feb-2018	8:20 - 8:25	63.9	68.0	56.5		
12-Feb-2018	8:25 - 8:30	58.2	60.5	54.5		
12-Feb-2018	8:30 - 8:35	59.1	61.0	55.5		
12-Feb-2018	8:35 - 8:40	61.0	63.0	56.5		
12-Feb-2018	8:40 - 8:45	57.5	59.0	55.5		59.1
12-Feb-2018	8:45 - 8:50	57.2	58.5	55.5		
12-Feb-2018	8:50 - 8:55	60.2	62.5	56.5		
12-Feb-2018	8:55 - 9:00	58.9	60.0	56.5		
12-Feb-2018	9:00 - 9:05	60.4	62.5	57.5		
12-Feb-2018	9:05 - 9:10	60.1	61.0	56.0		59.6
12-Feb-2018	9:10 - 9:15	57.8	59.0	56.0		
12-Feb-2018	9:15 - 9:20	58.0	59.0	56.5		
12-Feb-2018	9:20 - 9:25	58.1	59.0	56.5		
12-Feb-2018	9:25 - 9:30	59.5	62.0	56.5		
12-Feb-2018	9:30 - 9:35	57.7	59.0	56.0		61.6
12-Feb-2018	9:35 - 9:40	58.0	59.5	55.5		
12-Feb-2018	9:40 - 9:45	61.1	64.0	57.5		
12-Feb-2018	9:45 - 9:50	60.4	62.5	57.5		
12-Feb-2018	9:50 - 9:55	58.7	60.0	57.0		
12-Feb-2018	9:55 - 10:00	60.4	63.0	57.5		
Routine maintenance						
12-Feb-2018	10:30 - 10:35	63.0	65.5	58.0		61.6
12-Feb-2018	10:35 - 10:40	61.2	63.5	58.0		
12-Feb-2018	10:40 - 10:45	61.8	64.0	58.5		
12-Feb-2018	10:45 - 10:50	60.4	62.5	57.5		
12-Feb-2018	10:50 - 10:55	61.6	64.0	58.0		
12-Feb-2018	10:55 - 11:00	61.4	64.0	57.5		

Station: E-N12a 19 Hing Yan Street Rooftop
Monitoring Period: 0700 - 1900 hrs on normal weekdays

Date	Time	dB(A)				Leq(30min)
		Leq (5min)	L10 (5min)	L90 (5min)	Leq(30min)	
12-Feb-2018	11:00 - 11:05	62.3	65.0	58.0		61.3
12-Feb-2018	11:05 - 11:10	61.6	64.0	58.0		
12-Feb-2018	11:10 - 11:15	59.6	61.5	57.5		
12-Feb-2018	11:15 - 11:20	60.7	63.0	57.0		
12-Feb-2018	11:20 - 11:25	61.5	64.0	57.5		
12-Feb-2018	11:25 - 11:30	61.7	64.5	56.5		60.2
12-Feb-2018	11:30 - 11:35	61.9	64.5	57.5		
12-Feb-2018	11:35 - 11:40	62.0	65.0	55.5		
12-Feb-2018	11:40 - 11:45	57.6	59.5	55.0		
12-Feb-2018	11:45 - 11:50	61.8	65.0	57.0		
12-Feb-2018	11:50 - 11:55	58.1	60.0	55.0		60.0
12-Feb-2018	11:55 - 12:00	56.2	57.5	54.5		
12-Feb-2018	12:00 - 12:05	55.3	56.5	54.0		
12-Feb-2018	12:05 - 12:10	54.2	55.0	52.5		
12-Feb-2018	12:10 - 12:15	55.5	57.0	53.0		
12-Feb-2018	12:15 - 12:20	55.1	56.5	53.5		61.6
12-Feb-2018	12:20 - 12:25	59.2	63.0	53.5		
12-Feb-2018	12:25 - 12:30	65.9	69.0	57.0		
12-Feb-2018	12:30 - 12:35	60.2	62.5	55.5		
12-Feb-2018	12:35 - 12:40	61.5	65.0	55.5		
12-Feb-2018	12:40 - 12:45	61.3	64.5	56.5		59.2
12-Feb-2018	12:45 - 12:50	61.7	64.5	57.0		
12-Feb-2018	12:50 - 12:55	62.5	65.0	58.0		
12-Feb-2018	12:55 - 13:00	62.0	64.5	57.0		
12-Feb-2018	13:00 - 13:05	60.8	64.5	55.5		
12-Feb-2018	13:05 - 13:10	56.6	58.0	54.0		59.6
12-Feb-2018	13:10 - 13:15	57.5	59.5	55.0		
12-Feb-2018	13:15 - 13:20	62.1	65.0	57.0		
12-Feb-2018	13:20 - 13:25	58.0	59.5	56.0		
12-Feb-2018	13:25 - 13:30	57.5	58.5	56.0		
12-Feb-2018	13:30 - 13:35	58.4	60.0	56.0		60.4
12-Feb-2018	13:35 - 13:40	58.4	60.0	56.5		
12-Feb-2018	13:40 - 13:45	59.8	61.0	58.0		
12-Feb-2018	13:45 - 13:50	60.3	62.0	57.5		
12-Feb-2018	13:50 - 13:55	60.7	62.0	59.0		
12-Feb-2018	13:55 - 14:00	59.5	60.5	58.0		58.8
12-Feb-2018	14:00 - 14:05	60.9	62.0	59.0		
12-Feb-2018	14:05 - 14:10	59.4	61.0	57.0		
12-Feb-2018	14:10 - 14:15	58.7	59.5	57.0		
12-Feb-2018	14:15 - 14:20	59.6	61.0	57.5		
12-Feb-2018	14:20 - 14:25	59.2	60.5	57.0		58.1
12-Feb-2018	14:25 - 14:30	62.9	65.0	59.0		
12-Feb-2018	14:30 - 14:35	58.9	60.0	57.0		
12-Feb-2018	14:35 - 14:40	60.7	63.5	56.0		
12-Feb-2018	14:40 - 14:45	58.7	60.5	55.5		
12-Feb-2018	14:45 - 14:50	58.0	59.5	56.0		58.1
12-Feb-2018	14:50 - 14:55	57.8	59.0	56.0		
12-Feb-2018	14:55 - 15:00	58.1	59.5	56.0		

Station: E-N12a 19 Hing Yan Street Rooftop
Monitoring Period: 0700 - 1900 hrs on normal weekdays

Date	Time	dB(A)				Leq(30min)
		Leq (5min)	L10 (5min)	L90 (5min)	Leq(30min)	
12-Feb-2018	15:00 - 15:05	58.4	60.5	55.5		60.0
12-Feb-2018	15:05 - 15:10	58.7	60.5	56.0		
12-Feb-2018	15:10 - 15:15	57.9	59.0	55.5		
12-Feb-2018	15:15 - 15:20	59.8	62.0	57.0		
12-Feb-2018	15:20 - 15:25	56.9	58.0	55.0		
12-Feb-2018	15:25 - 15:30	64.1	68.5	55.5		57.5
12-Feb-2018	15:30 - 15:35	54.3	55.5	52.0		
12-Feb-2018	15:35 - 15:40	56.3	58.0	54.0		
12-Feb-2018	15:40 - 15:45	56.8	58.5	54.0		
12-Feb-2018	15:45 - 15:50	58.4	61.0	54.5		
12-Feb-2018	15:50 - 15:55	57.1	59.0	54.5		58.3
12-Feb-2018	15:55 - 16:00	60.0	60.0	55.0		
12-Feb-2018	16:00 - 16:05	58.0	60.0	55.0		
12-Feb-2018	16:05 - 16:10	55.5	57.0	52.5		
12-Feb-2018	16:10 - 16:15	57.7	60.0	54.0		
12-Feb-2018	16:15 - 16:20	57.5	59.5	54.5		60.2
12-Feb-2018	16:20 - 16:25	57.7	59.5	54.5		
12-Feb-2018	16:25 - 16:30	61.3	65.5	53.5		
12-Feb-2018	16:30 - 16:35	64.3	68.0	54.0		
12-Feb-2018	16:35 - 16:40	58.3	60.5	55.0		
12-Feb-2018	16:40 - 16:45	56.0	58.0	51.5		57.9
12-Feb-2018	16:45 - 16:50	61.4	58.5	52.5		
12-Feb-2018	16:50 - 16:55	57.9	60.5	54.0		
12-Feb-2018	16:55 - 17:00	56.8	59.0	53.5		
12-Feb-2018	17:00 - 17:05	56.3	59.0	52.5		
12-Feb-2018	17:05 - 17:10	57.4	59.5	54.0		60.8
12-Feb-2018	17:10 - 17:15	57.3	59.5	53.5		
12-Feb-2018	17:15 - 17:20	58.8	60.0	56.5		
12-Feb-2018	17:20 - 17:25	59.0	60.5	56.5		
12-Feb-2018	17:25 - 17:30	58.0	59.5	55.5		
12-Feb-2018	17:30 - 17:35	60.4	62.5	57.0		59.1
12-Feb-2018	17:35 - 17:40	63.1	66.5	56.0		
12-Feb-2018	17:40 - 17:45	57.3	58.5	55.5		
12-Feb-2018	17:45 - 17:50	60.5	62.0	55.5		
12-Feb-2018	17:50 - 17:55	61.3	62.0	57.5		
12-Feb-2018	17:55 - 18:00	60.2	63.5	55.0		58.1
12-Feb-2018	18:00 - 18:05	61.4	64.5	56.0		
12-Feb-2018	18:05 - 18:10	61.0	63.5	54.0		
12-Feb-2018	18:10 - 18:15	56.0	57.5	54.0		
12-Feb-2018	18:15 - 18:20	57.6	60.0	55.0		
12-Feb-2018	18:20 - 18:25	56.9	59.0	54.0		58.1
12-Feb-2018	18:25 - 18:30	58.8	62.0	51.0		
12-Feb-2018	18:30 - 18:35	51.8	53.0	49.5		
12-Feb-2018	18:35 - 18:40	55.9	59.0	50.0		
12-Feb-2018	18:40 - 18:45	56.3	58.5	52.5		58.1
12-Feb-2018	18:45 - 18:50	58.0	60.0	56.0		
12-Feb-2018	18:50 - 18:55	63.0	65.5	58.0		
12-Feb-2018	18:55 - 19:00	54.8	57.0	51.5		

Station: E-N12a 19 Hing Yan Street Rooftop
Monitoring Period: 0700 - 1900 hrs on normal weekdays

Date	Time	dB(A)				Leq(30min)
		Leq (5min)	L10 (5min)	L90 (5min)	Leq(30min)	
13-Feb-2018	7:00 - 7:05	51.0	51.5	49.0		52.8
13-Feb-2018	7:05 - 7:10	52.0	53.0	50.0		
13-Feb-2018	7:10 - 7:15	52.4	53.0	51.0		
13-Feb-2018	7:15 - 7:20	52.4	53.0	51.0		
13-Feb-2018	7:20 - 7:25	53.9	54.5	52.5		
13-Feb-2018	7:25 - 7:30	54.3	56.5	52.0		
13-Feb-2018	7:30 - 7:35	57.5	61.5	52.0		57.1
13-Feb-2018	7:35 - 7:40	56.4	57.5	55.0		
13-Feb-2018	7:40 - 7:45	57.8	60.0	54.5		
13-Feb-2018	7:45 - 7:50	56.6	57.5	55.5		
13-Feb-2018	7:50 - 7:55	56.9	58.0	55.5		
13-Feb-2018	7:55 - 8:00	57.0	58.5	55.0		
13-Feb-2018	8:00 - 8:05	61.3	63.5	57.0		62.2
13-Feb-2018	8:05 - 8:10	61.0	64.0	56.0		
13-Feb-2018	8:10 - 8:15	57.6	60.5	55.5		
13-Feb-2018	8:15 - 8:20	65.5	69.0	56.5		
13-Feb-2018	8:20 - 8:25	63.5	67.5	56.5		
13-Feb-2018	8:25 - 8:30	60.1	61.0	56.0		
13-Feb-2018	8:30 - 8:35	61.7	63.5	57.5		59.8
13-Feb-2018	8:35 - 8:40	59.4	62.0	55.0		
13-Feb-2018	8:40 - 8:45	56.5	57.5	55.0		
13-Feb-2018	8:45 - 8:50	60.8	64.0	56.5		
13-Feb-2018	8:50 - 8:55	58.5	60.0	56.5		
13-Feb-2018	8:55 - 9:00	60.0	61.5	57.0		
13-Feb-2018	9:00 - 9:05	61.6	64.0	57.5		59.3
13-Feb-2018	9:05 - 9:10	59.9	62.0	57.0		
13-Feb-2018	9:10 - 9:15	59.1	60.5	57.0		
13-Feb-2018	9:15 - 9:20	57.8	59.0	56.0		
13-Feb-2018	9:20 - 9:25	58.1	60.0	55.5		
13-Feb-2018	9:25 - 9:30	57.6	59.5	55.5		
13-Feb-2018	9:30 - 9:35	56.5	58.0	54.5		58.4
13-Feb-2018	9:35 - 9:40	57.9	60.0	55.0		
13-Feb-2018	9:40 - 9:45	59.2	61.0	56.0		
13-Feb-2018	9:45 - 9:50	59.6	61.0	57.5		
13-Feb-2018	9:50 - 9:55	58.1	59.5	56.0		
13-Feb-2018	9:55 - 10:00	58.6	60.5	56.0		
13-Feb-2018	10:00 - 10:05	59.1	61.0	56.0		60.4
13-Feb-2018	10:05 - 10:10	63.3	66.5	58.0		
13-Feb-2018	10:10 - 10:15	58.6	60.5	56.0		
13-Feb-2018	10:15 - 10:20	58.5	60.0	56.5		
13-Feb-2018	10:20 - 10:25	61.3	63.5	58.0		
13-Feb-2018	10:25 - 10:30	59.2	61.5	56.0		
13-Feb-2018	10:30 - 10:35	59.6	62.0	56.0		61.3
13-Feb-2018	10:35 - 10:40	60.9	63.0	57.0		
13-Feb-2018	10:40 - 10:45	59.7	61.0	56.0		
13-Feb-2018	10:45 - 10:50	62.2	64.5	60.0		
13-Feb-2018	10:50 - 10:55	62.4	63.5	60.5		
13-Feb-2018	10:55 - 11:00	62.2	63.5	60.5		

Station: E-N12a 19 Hing Yan Street Rooftop
Monitoring Period: 0700 - 1900 hrs on normal weekdays

Date	Time	dB(A)				Leq(30min)
		Leq (5min)	L10 (5min)	L90 (5min)	Leq(30min)	
13-Feb-2018	11:00 - 11:05	61.9	63.0	60.0		61.4
13-Feb-2018	11:05 - 11:10	62.3	64.0	60.0		
13-Feb-2018	11:10 - 11:15	61.5	63.5	57.5		
13-Feb-2018	11:15 - 11:20	60.1	61.5	57.0		
13-Feb-2018	11:20 - 11:25	61.8	65.0	57.5		
13-Feb-2018	11:25 - 11:30	60.1	62.0	57.0		
13-Feb-2018	11:30 - 11:35	59.8	61.0	57.5		62.1
13-Feb-2018	11:35 - 11:40	59.4	60.5	57.5		
13-Feb-2018	11:40 - 11:45	61.2	63.0	58.0		
13-Feb-2018	11:45 - 11:50	65.5	68.5	61.0		
13-Feb-2018	11:50 - 11:55	62.3	64.5	57.5		
13-Feb-2018	11:55 - 12:00	61.1	65.0	57.5		
13-Feb-2018	12:00 - 12:05	63.5	66.5	56.0		59.6
13-Feb-2018	12:05 - 12:10	58.8	60.5	56.0		
13-Feb-2018	12:10 - 12:15	57.6	58.5	56.0		
13-Feb-2018	12:15 - 12:20	57.8	59.5	55.5		
13-Feb-2018	12:20 - 12:25	56.7	58.0	55.0		
13-Feb-2018	12:25 - 12:30	59.3	59.5	54.5		
13-Feb-2018	12:30 - 12:35	64.2	69.0	55.5		61.1
13-Feb-2018	12:35 - 12:40	58.1	60.0	54.5		
13-Feb-2018	12:40 - 12:45	57.3	59.0	55.0		
13-Feb-2018	12:45 - 12:50	57.3	59.5	54.5		
13-Feb-2018	12:50 - 12:55	63.9	65.0	59.0		
13-Feb-2018	12:55 - 13:00	59.5	62.0	55.5		
13-Feb-2018	13:00 - 13:05	56.7	59.0	53.5		58.8
13-Feb-2018	13:05 - 13:10	56.7	57.5	54.5		
13-Feb-2018	13:10 - 13:15	60.4	64.0	55.5		
13-Feb-2018	13:15 - 13:20	58.1	59.0	56.0		
13-Feb-2018	13:20 - 13:25	60.4	62.5	57.5		
13-Feb-2018	13:25 - 13:30	58.8	60.0	56.5		
13-Feb-2018	13:30 - 13:35	58.2	59.5	56.0		59.5
13-Feb-2018	13:35 - 13:40	59.3	61.0	57.0		
13-Feb-2018	13:40 - 13:45	59.4	61.0	56.5		
13-Feb-2018	13:45 - 13:50	60.0	62.0	57.5		
13-Feb-2018	13:50 - 13:55	58.9	60.5	56.5		
13-Feb-2018	13:55 - 14:00	60.9	63.0	58.0		
13-Feb-2018	14:00 - 14:05	58.5	60.0	56.5		58.8
13-Feb-2018	14:05 - 14:10	57.6	58.5	56.0		
13-Feb-2018	14:10 - 14:15	59.8	62.5	56.5		
13-Feb-2018	14:15 - 14:20	59.2	60.5	56.5		
13-Feb-2018	14:20 - 14:25	59.2	60.0	57.5		
13-Feb-2018	14:25 - 14:30	58.4	59.5	56.5		
13-Feb-2018	14:30 - 14:35	59.0	61.0	56.5		59.8
13-Feb-2018	14:35 - 14:40	59.0	60.5	57.0		
13-Feb-2018	14:40 - 14:45	60.9	63.0	58.0		
13-Feb-2018	14:45 - 14:50	59.5	60.5	57.5		
13-Feb-2018	14:50 - 14:55	59.7	60.5	57.5		
13-Feb-2018	14:55 - 15:00	60.6	62.0	57.5		

Station: E-N12a 19 Hing Yan Street Rooftop
Monitoring Period: 0700 - 1900 hrs on normal weekdays

Date	Time	dB(A)				Leq(30min)
		Leq (5min)	L10 (5min)	L90 (5min)	Leq(30min)	
13-Feb-2018	15:00 - 15:05	58.8	60.0	56.0		58.5
13-Feb-2018	15:05 - 15:10	58.3	60.0	56.0		
13-Feb-2018	15:10 - 15:15	58.1	59.5	56.0		
13-Feb-2018	15:15 - 15:20	58.0	59.0	56.0		
13-Feb-2018	15:20 - 15:25	57.8	59.0	55.5		
13-Feb-2018	15:25 - 15:30	59.6	61.0	57.0		59.3
13-Feb-2018	15:30 - 15:35	60.4	62.0	57.5		
13-Feb-2018	15:35 - 15:40	58.4	59.0	56.0		
13-Feb-2018	15:40 - 15:45	58.5	59.5	56.0		
13-Feb-2018	15:45 - 15:50	59.4	61.0	57.0		
13-Feb-2018	15:50 - 15:55	59.7	61.5	56.5		59.4
13-Feb-2018	15:55 - 16:00	58.9	59.5	56.5		
13-Feb-2018	16:00 - 16:05	61.0	64.0	56.5		
13-Feb-2018	16:05 - 16:10	56.7	58.0	55.0		
13-Feb-2018	16:10 - 16:15	59.7	61.0	57.0		
13-Feb-2018	16:15 - 16:20	58.4	59.5	55.5		58.0
13-Feb-2018	16:20 - 16:25	60.9	63.5	57.0		
13-Feb-2018	16:25 - 16:30	57.9	60.0	55.0		
13-Feb-2018	16:30 - 16:35	61.5	66.5	55.0		
13-Feb-2018	16:35 - 16:40	56.6	58.0	55.0		
13-Feb-2018	16:40 - 16:45	55.5	56.5	54.0		58.0
13-Feb-2018	16:45 - 16:50	57.8	60.5	55.5		
13-Feb-2018	16:50 - 16:55	58.1	60.5	55.5		
13-Feb-2018	16:55 - 17:00	55.2	56.0	53.5		
13-Feb-2018	17:00 - 17:05	58.0	61.0	54.0		
13-Feb-2018	17:05 - 17:10	57.2	59.5	54.5		58.0
13-Feb-2018	17:10 - 17:15	55.1	56.0	53.5		
13-Feb-2018	17:15 - 17:20	58.5	61.0	55.0		
13-Feb-2018	17:20 - 17:25	58.8	60.5	57.0		
13-Feb-2018	17:25 - 17:30	59.2	60.5	57.5		
13-Feb-2018	17:30 - 17:35	59.2	61.5	57.0		61.8
13-Feb-2018	17:35 - 17:40	59.4	61.5	57.0		
13-Feb-2018	17:40 - 17:45	58.5	60.5	56.0		
13-Feb-2018	17:45 - 17:50	59.3	61.5	56.5		
13-Feb-2018	17:50 - 17:55	60.5	62.5	57.5		
13-Feb-2018	17:55 - 18:00	66.7	71.0	56.5		56.9
13-Feb-2018	18:00 - 18:05	57.2	58.5	55.0		
13-Feb-2018	18:05 - 18:10	56.7	58.0	55.0		
13-Feb-2018	18:10 - 18:15	56.8	60.0	53.0		
13-Feb-2018	18:15 - 18:20	57.2	59.5	54.0		
13-Feb-2018	18:20 - 18:25	58.2	61.0	54.0		59.2
13-Feb-2018	18:25 - 18:30	54.5	55.5	52.5		
13-Feb-2018	18:30 - 18:35	57.0	59.0	54.0		
13-Feb-2018	18:35 - 18:40	59.2	62.0	54.5		
13-Feb-2018	18:40 - 18:45	57.9	61.0	53.0		
13-Feb-2018	18:45 - 18:50	56.2	59.5	52.5		56.5
13-Feb-2018	18:50 - 18:55	62.4	64.5	56.5		
13-Feb-2018	18:55 - 19:00	59.5	62.5	56.0		

Station: E-N12a 19 Hing Yan Street Rooftop
Monitoring Period: 0700 - 1900 hrs on normal weekdays

Date	Time	dB(A)				Leq(30min)
		Leq (5min)	L10 (5min)	L90 (5min)	Leq(30min)	
14-Feb-2018	7:00 - 7:05	58.3	62.5	49.5		55.3
14-Feb-2018	7:05 - 7:10	49.9	51.0	48.5		
14-Feb-2018	7:10 - 7:15	52.6	55.0	49.0		
14-Feb-2018	7:15 - 7:20	53.8	55.0	52.0		
14-Feb-2018	7:20 - 7:25	53.1	55.0	50.5		
14-Feb-2018	7:25 - 7:30	58.0	62.5	51.0		53.9
14-Feb-2018	7:30 - 7:35	54.2	55.5	50.0		
14-Feb-2018	7:35 - 7:40	50.6	51.5	49.5		
14-Feb-2018	7:40 - 7:45	50.8	52.0	49.0		
14-Feb-2018	7:45 - 7:50	52.9	54.0	51.5		
14-Feb-2018	7:50 - 7:55	53.0	54.5	51.0		61.3
14-Feb-2018	7:55 - 8:00	57.7	60.0	53.5		
14-Feb-2018	8:00 - 8:05	56.5	58.0	54.5		
14-Feb-2018	8:05 - 8:10	64.2	67.5	58.0		
14-Feb-2018	8:10 - 8:15	65.6	69.5	54.5		
14-Feb-2018	8:15 - 8:20	55.5	56.5	54.0		62.1
14-Feb-2018	8:20 - 8:25	55.8	57.0	54.0		
14-Feb-2018	8:25 - 8:30	58.1	60.0	55.5		
14-Feb-2018	8:30 - 8:35	59.3	61.0	54.0		
14-Feb-2018	8:35 - 8:40	65.7	69.5	57.5		
14-Feb-2018	8:40 - 8:45	62.8	66.0	56.5		60.1
14-Feb-2018	8:45 - 8:50	59.7	61.5	57.0		
14-Feb-2018	8:50 - 8:55	61.1	63.5	57.5		
14-Feb-2018	8:55 - 9:00	60.0	61.5	56.5		
14-Feb-2018	9:00 - 9:05	58.8	60.5	56.0		
14-Feb-2018	9:05 - 9:10	61.3	64.0	57.0		60.6
14-Feb-2018	9:10 - 9:15	60.2	62.0	57.5		
14-Feb-2018	9:15 - 9:20	61.7	63.5	59.0		
14-Feb-2018	9:20 - 9:25	58.8	60.0	56.5		
14-Feb-2018	9:25 - 9:30	59.1	61.0	56.5		
14-Feb-2018	9:30 - 9:35	64.7	69.0	58.0		61.2
14-Feb-2018	9:35 - 9:40	58.6	60.5	56.0		
14-Feb-2018	9:40 - 9:45	58.9	60.5	56.5		
14-Feb-2018	9:45 - 9:50	59.0	60.5	57.0		
14-Feb-2018	9:50 - 9:55	59.5	61.0	57.0		
14-Feb-2018	9:55 - 10:00	58.6	60.0	56.5		60.3
14-Feb-2018	10:00 - 10:05	62.3	65.0	58.0		
14-Feb-2018	10:05 - 10:10	62.1	64.0	59.0		
14-Feb-2018	10:10 - 10:15	59.6	60.5	58.0		
14-Feb-2018	10:15 - 10:20	61.5	64.5	58.0		
14-Feb-2018	10:20 - 10:25	61.3	64.0	58.0		60.3
14-Feb-2018	10:25 - 10:30	59.8	62.0	57.0		
14-Feb-2018	10:30 - 10:35	59.9	62.0	57.0		
14-Feb-2018	10:35 - 10:40	61.7	64.5	57.0		
14-Feb-2018	10:40 - 10:45	57.8	59.5	55.5		
14-Feb-2018	10:45 - 10:50	58.8	60.5	56.0		57.5
14-Feb-2018	10:50 - 10:55	62.3	64.0	57.5		
14-Feb-2018	10:55 - 11:00	59.6	61.0	57.0		

Station: E-N12a 19 Hing Yan Street Rooftop
 Monitoring Period: 0700 - 1900 hrs on normal weekdays

Date	Time	dB(A)				Leq(30min)
		Leq (5min)	L10 (5min)	L90 (5min)	Leq(30min)	
14-Feb-2018	11:00 - 11:05	59.5	61.0	57.0		59.1
14-Feb-2018	11:05 - 11:10	59.1	60.5	57.0		
14-Feb-2018	11:10 - 11:15	58.5	60.0	56.5		
14-Feb-2018	11:15 - 11:20	58.9	60.5	56.5		
14-Feb-2018	11:20 - 11:25	59.5	61.0	57.0		
14-Feb-2018	11:25 - 11:30	58.9	61.0	56.0		
14-Feb-2018	11:30 - 11:35	60.7	63.5	57.0		59.6
14-Feb-2018	11:35 - 11:40	58.1	59.0	56.5		
14-Feb-2018	11:40 - 11:45	58.2	59.5	56.0		
14-Feb-2018	11:45 - 11:50	59.0	60.5	56.5		
14-Feb-2018	11:50 - 11:55	61.8	64.5	57.5		
14-Feb-2018	11:55 - 12:00	58.5	60.0	56.0		
14-Feb-2018	12:00 - 12:05	58.4	60.5	55.5		57.5
14-Feb-2018	12:05 - 12:10	57.7	59.5	55.5		
14-Feb-2018	12:10 - 12:15	57.1	58.5	55.0		
14-Feb-2018	12:15 - 12:20	57.9	59.5	55.5		
14-Feb-2018	12:20 - 12:25	57.8	60.0	55.0		
14-Feb-2018	12:25 - 12:30	55.4	56.0	53.5		
14-Feb-2018	12:30 - 12:35	54.9	56.0	53.0		57.1
14-Feb-2018	12:35 - 12:40	54.8	55.5	53.0		
14-Feb-2018	12:40 - 12:45	55.5	56.5	53.5		
14-Feb-2018	12:45 - 12:50	55.6	56.5	54.5		
14 Feb 2018	12:50 - 12:55	56.0	57.5	54.5		
14-Feb-2018	12:55 - 13:00	61.4	64.0	55.5		
14-Feb-2018	13:00 - 13:05	60.1	63.5	55.0		58.7
14-Feb-2018	13:05 - 13:10	56.7	58.0	54.5		
14-Feb-2018	13:10 - 13:15	57.3	58.5	54.5		
14-Feb-2018	13:15 - 13:20	58.1	60.0	55.5		
14-Feb-2018	13:20 - 13:25	61.4	63.0	56.0		
14-Feb-2018	13:25 - 13:30	56.0	57.0	54.0		
14-Feb-2018	13:30 - 13:35	56.3	58.0	53.5		60.1
14-Feb-2018	13:35 - 13:40	61.8	65.0	55.5		
14 Feb-2018	13:40 - 13:45	57.9	59.5	55.0		
14-Feb-2018	13:45 - 13:50	59.8	62.5	55.5		
14-Feb-2018	13:50 - 13:55	61.7	63.5	59.0		
14-Feb-2018	13:55 - 14:00	60.7	63.0	57.0		
14-Feb-2018	14:00 - 14:05	58.0	59.5	54.0		59.7
14-Feb-2018	14:05 - 14:10	59.8	63.0	55.5		
14-Feb-2018	14:10 - 14:15	58.1	59.5	54.5		
14-Feb-2018	14:15 - 14:20	61.6	66.5	56.5		
14-Feb-2018	14:20 - 14:25	60.5	63.5	56.0		
14-Feb-2018	14:25 - 14:30	58.7	61.0	56.0		
14-Feb-2018	14:30 - 14:35	58.1	59.5	55.5		58.3
14-Feb-2018	14:35 - 14:40	57.0	58.5	55.0		
14 Feb-2018	14:40 - 14:45	58.1	59.5	55.5		
14-Feb-2018	14:45 - 14:50	57.7	59.0	55.5		
14-Feb-2018	14:50 - 14:55	57.5	58.5	55.5		
14-Feb-2018	14:55 - 15:00	60.5	61.5	56.0		

Station: E-N12a 19 Hing Yan Street Rooftop
 Monitoring Period: 0700 - 1900 hrs on normal weekdays

Date	Time	dB(A)				Leq(30min)
		Leq (5min)	L10 (5min)	L90 (5min)	Leq(30min)	
14-Feb-2018	15:00 - 15:05	59.7	62.0	56.0		58.3
14-Feb-2018	15:05 - 15:10	58.3	61.0	54.0		
14-Feb-2018	15:10 - 15:15	58.8	61.5	55.0		
14-Feb-2018	15:15 - 15:20	57.3	59.0	54.5		
14-Feb-2018	15:20 - 15:25	58.6	60.5	55.0		
14-Feb-2018	15:25 - 15:30	56.7	58.0	54.0		
14-Feb-2018	15:30 - 15:35	57.5	59.0	55.0		59.4
14-Feb-2018	15:35 - 15:40	58.6	60.5	55.0		
14-Feb-2018	15:40 - 15:45	57.4	59.5	54.5		
14-Feb-2018	15:45 - 15:50	61.8	65.0	56.0		
14-Feb-2018	15:50 - 15:55	59.5	61.5	55.5		
14-Feb-2018	15:55 - 16:00	59.9	62.5	55.5		
14-Feb-2018	16:00 - 16:05	60.1	64.0	54.0		58.3
14-Feb-2018	16:05 - 16:10	57.6	59.5	54.0		
14-Feb-2018	16:10 - 16:15	58.0	59.5	54.5		
14-Feb-2018	16:15 - 16:20	56.5	57.5	54.5		
14-Feb-2018	16:20 - 16:25	57.9	59.5	55.0		
14-Feb-2018	16:25 - 16:30	58.6	60.5	54.0		
14-Feb-2018	16:30 - 16:35	61.6	65.5	55.0		58.6
14-Feb-2018	16:35 - 16:40	57.1	59.5	53.5		
14-Feb-2018	16:40 - 16:45	56.8	58.5	54.0		
14-Feb-2018	16:45 - 16:50	58.5	60.5	55.0		
14 Feb 2018	16:50 - 16:55	58.0	60.0	55.0		
14-Feb-2018	16:55 - 17:00	57.4	59.5	54.5		
14-Feb-2018	17:00 - 17:05	61.3	65.0	54.0		60.1
14-Feb-2018	17:05 - 17:10	55.5	57.0	53.0		
14-Feb-2018	17:10 - 17:15	62.3	65.5	54.5		
14-Feb-2018	17:15 - 17:20	61.5	64.5	58.0		
14-Feb-2018	17:20 - 17:25	58.9	60.5	56.5		
14-Feb-2018	17:25 - 17:30	57.7	58.5	56.0		
14-Feb-2018	17:30 - 17:35	57.6	59.0	55.5		57.0
14-Feb-2018	17:35 - 17:40	56.1	57.0	54.5		
14 Feb-2018	17:40 - 17:45	56.0	57.0	54.5		
14-Feb-2018	17:45 - 17:50	57.0	58.0	55.0		
14-Feb-2018	17:50 - 17:55	56.8	57.5	55.0		
14-Feb-2018	17:55 - 18:00	57.9	61.5	54.5		
14-Feb-2018	18:00 - 18:05	57.3	58.5	55.0		57.0
14-Feb-2018	18:05 - 18:10	56.1	59.0	52.5		
14-Feb-2018	18:10 - 18:15	55.5	57.5	52.5		
14-Feb-2018	18:15 - 18:20	56.6	58.0	54.0		
14-Feb-2018	18:20 - 18:25	56.9	58.0	55.5		
14-Feb-2018	18:25 - 18:30	58.9	62.0	54.5		
14-Feb-2018	18:30 - 18:35	67.2	71.0	56.0		62.3
14-Feb-2018	18:35 - 18:40	61.3	66.5	52.0		
14 Feb-2018	18:40 - 18:45	55.5	57.5	52.0		
14-Feb-2018	18:45 - 18:50	59.4	61.5	56.0		
14-Feb-2018	18:50 - 18:55	62.9	66.0	57.0		
14-Feb-2018	18:55 - 19:00	54.9	57.0	52.0		

Station: E-N12a 19 Hing Yan Street Rooftop
 Monitoring Period: 0700 - 1900 hrs on normal weekdays

Date	Time	dB(A)				Leq(30min)
		Leq (5min)	L10 (5min)	L90 (5min)	Leq(30min)	
15-Feb-2018	7:00 - 7:05	50.0	52.0	47.5	50.7	
15-Feb-2018	7:05 - 7:10	49.1	50.0	48.0		
15-Feb-2018	7:10 - 7:15	49.9	51.0	48.0		
15-Feb-2018	7:15 - 7:20	51.3	53.0	49.5		
15-Feb-2018	7:20 - 7:25	52.4	54.5	49.5		
15-Feb-2018	7:25 - 7:30	50.4	51.0	49.5		
15-Feb-2018	7:30 - 7:35	54.6	56.0	50.0	54.5	
15-Feb-2018	7:35 - 7:40	52.5	54.0	50.5		
15-Feb-2018	7:40 - 7:45	53.7	55.0	52.0		
15-Feb-2018	7:45 - 7:50	55.5	57.0	53.5		
15-Feb-2018	7:50 - 7:55	55.2	58.5	51.5		
15-Feb-2018	7:55 - 8:00	54.9	56.5	52.0		
15-Feb-2018	8:00 - 8:05	58.7	62.5	53.5	59.1	
15-Feb-2018	8:05 - 8:10	61.0	63.0	53.0		
15-Feb-2018	8:10 - 8:15	58.4	63.0	53.5		
15-Feb-2018	8:15 - 8:20	54.4	55.5	52.5		
15-Feb-2018	8:20 - 8:25	61.4	64.0	56.0		
15-Feb-2018	8:25 - 8:30	57.6	61.0	53.5		
15-Feb-2018	8:30 - 8:35	60.0	64.5	53.5	57.5	
15-Feb-2018	8:35 - 8:40	58.5	63.0	53.0		
15-Feb-2018	8:40 - 8:45	57.6	60.5	53.5		
15-Feb-2018	8:45 - 8:50	55.9	59.5	53.5		
15-Feb-2018	8:50 - 8:55	55.0	56.5	53.0		
15-Feb-2018	8:55 - 9:00	56.1	59.0	53.5		
15-Feb-2018	9:00 - 9:05	57.8	59.0	56.0	60.4	
15-Feb-2018	9:05 - 9:10	60.7	63.5	58.0		
15-Feb-2018	9:10 - 9:15	59.9	61.0	58.0		
15-Feb-2018	9:15 - 9:20	58.5	59.5	56.5		
15-Feb-2018	9:20 - 9:25	60.8	64.5	56.0		
15-Feb-2018	9:25 - 9:30	62.7	66.5	57.0		
15-Feb-2018	9:30 - 9:35	57.6	60.0	54.0	60.3	
15-Feb-2018	9:35 - 9:40	64.3	68.5	56.5		
15-Feb-2018	9:40 - 9:45	55.8	57.0	54.0		
15-Feb-2018	9:45 - 9:50	55.2	56.5	53.5		
15-Feb-2018	9:50 - 9:55	58.0	60.0	54.0		
15-Feb-2018	9:55 - 10:00	62.7	66.5	52.5		
15-Feb-2018	10:00 - 10:05	54.0	55.0	52.5	54.5	
15-Feb-2018	10:05 - 10:10	53.9	55.0	51.5		
15-Feb-2018	10:10 - 10:15	54.7	55.5	53.0		
15-Feb-2018	10:15 - 10:20	55.4	56.5	53.5		
15-Feb-2018	10:20 - 10:25	54.7	56.0	53.0		
15-Feb-2018	10:25 - 10:30	54.1	55.5	52.5		
15-Feb-2018	10:30 - 10:35	53.8	54.5	52.5	56.0	
15-Feb-2018	10:35 - 10:40	57.1	60.0	53.0		
15-Feb-2018	10:40 - 10:45	54.5	56.0	52.5		
15-Feb-2018	10:45 - 10:50	55.8	57.0	54.0		
15-Feb-2018	10:50 - 10:55	56.5	57.5	55.0		
15-Feb-2018	10:55 - 11:00	57.1	59.0	54.0		

Station: E-N12a 19 Hing Yan Street Rooftop
 Monitoring Period: 0700 - 1900 hrs on normal weekdays

Date	Time	dB(A)				Leq(30min)
		Leq (5min)	L10 (5min)	L90 (5min)	Leq(30min)	
15-Feb-2018	11:00 - 11:05	54.0	55.0	52.5	54.0	
15-Feb-2018	11:05 - 11:10	53.2	54.0	52.0		
15-Feb-2018	11:10 - 11:15	53.7	54.5	52.5		
15-Feb-2018	11:15 - 11:20	54.3	55.0	53.0		
15-Feb-2018	11:20 - 11:25	54.8	56.0	53.0		
15-Feb-2018	11:25 - 11:30	54.1	55.0	53.0		
15-Feb-2018	11:30 - 11:35	55.3	57.0	53.0	59.2	
15-Feb-2018	11:35 - 11:40	56.4	58.5	53.5		
15-Feb-2018	11:40 - 11:45	63.4	66.5	55.0		
15-Feb-2018	11:45 - 11:50	55.8	57.5	52.0		
15-Feb-2018	11:50 - 11:55	57.6	61.0	53.0		
15-Feb-2018	11:55 - 12:00	60.1	66.0	52.5		
15-Feb-2018	12:00 - 12:05	55.7	58.5	51.5	54.2	
15-Feb-2018	12:05 - 12:10	54.3	57.5	51.5		
15-Feb-2018	12:10 - 12:15	53.9	55.5	52.0		
15-Feb-2018	12:15 - 12:20	55.0	59.0	51.0		
15-Feb-2018	12:20 - 12:25	53.1	55.0	51.0		
15-Feb-2018	12:25 - 12:30	52.7	54.0	50.5		
15-Feb-2018	12:30 - 12:35	52.8	54.5	50.0	52.4	
15-Feb-2018	12:35 - 12:40	50.9	51.5	49.5		
15-Feb-2018	12:40 - 12:45	52.8	55.0	49.5		
15-Feb-2018	12:45 - 12:50	53.6	55.5	51.0		
15-Feb-2018	12:50 - 12:55	53.4	55.5	50.5		
15-Feb-2018	12:55 - 13:00	50.1	51.0	49.0		
15-Feb-2018	13:00 - 13:05	49.7	50.5	48.5	53.6	
15-Feb-2018	13:05 - 13:10	52.8	54.5	49.5		
15-Feb-2018	13:10 - 13:15	52.6	54.5	50.0		
15-Feb-2018	13:15 - 13:20	57.8	61.5	52.5		
15-Feb-2018	13:20 - 13:25	53.0	55.0	49.5		
15-Feb-2018	13:25 - 13:30	50.0	51.5	48.0		
15-Feb-2018	13:30 - 13:35	48.9	49.5	47.5	51.5	
15-Feb-2018	13:35 - 13:40	48.3	49.0	47.0		
15-Feb-2018	13:40 - 13:45	48.8	49.5	47.5		
15-Feb-2018	13:45 - 13:50	52.4	53.5	49.5		
15-Feb-2018	13:50 - 13:55	55.3	57.5	52.0		
15-Feb-2018	13:55 - 14:00	50.9	52.0	49.0		
15-Feb-2018	14:00 - 14:05	49.5	50.5	48.0	51.5	
15-Feb-2018	14:05 - 14:10	49.9	51.0	48.5		
15-Feb-2018	14:10 - 14:15	50.4	51.5	48.5		
15-Feb-2018	14:15 - 14:20	54.9	57.5	50.5		
15-Feb-2018	14:20 - 14:25	51.9	53.5	49.5		
15-Feb-2018	14:25 - 14:30	49.8	50.5	49.0		
15-Feb-2018	14:30 - 14:35	52.0	53.5	50.0	52.7	
15-Feb-2018	14:35 - 14:40	50.7	51.5	49.0		
15-Feb-2018	14:40 - 14:45	50.6	52.0	49.0		
15-Feb-2018	14:45 - 14:50	53.3	54.5	50.5		
15-Feb-2018	14:50 - 14:55	55.8	57.5	50.5		
15-Feb-2018	14:55 - 15:00	51.6	52.5	49.5		

Station: E-N12a 19 Hing Yan Street Rooftop
Monitoring Period: 0700 - 1900 hrs on normal weekdays

Date	Time	dB(A)			Leq(30min)
		Leq (5min)	L10 (5min)	L90 (5min)	
15-Feb-2018	15:00 - 15:05	48.9	50.0	47.5	49.7
15-Feb-2018	15:05 - 15:10	48.8	50.5	47.0	
15-Feb-2018	15:10 - 15:15	48.7	49.5	47.5	
15-Feb-2018	15:15 - 15:20	50.6	52.0	49.0	
15-Feb-2018	15:20 - 15:25	51.4	53.5	49.0	
15-Feb-2018	15:25 - 15:30	49.2	49.5	48.5	
15-Feb-2018	15:30 - 15:35	49.4	50.5	48.0	51.0
15-Feb-2018	15:35 - 15:40	48.9	50.0	47.5	
15-Feb-2018	15:40 - 15:45	50.3	52.5	48.5	
15-Feb-2018	15:45 - 15:50	53.1	55.0	50.5	
15-Feb-2018	15:50 - 15:55	52.7	54.5	50.0	
15-Feb-2018	15:55 - 16:00	49.5	50.0	48.5	
15-Feb-2018	16:00 - 16:05	48.8	49.5	47.5	50.8
15-Feb-2018	16:05 - 16:10	48.5	49.5	47.5	
15-Feb-2018	16:10 - 16:15	52.4	54.0	49.0	
15-Feb-2018	16:15 - 16:20	51.6	53.5	49.0	
15-Feb-2018	16:20 - 16:25	52.1	54.0	49.5	
15-Feb-2018	16:25 - 16:30	49.4	50.5	47.5	
15-Feb-2018	16:30 - 16:35	48.2	49.5	46.5	50.7
15-Feb-2018	16:35 - 16:40	49.1	50.5	47.0	
15-Feb-2018	16:40 - 16:45	50.7	53.0	48.0	
15-Feb-2018	16:45 - 16:50	51.0	52.0	49.5	
15-Feb-2018	16:50 - 16:55	53.4	55.0	50.5	
15-Feb-2018	16:55 - 17:00	50.1	53.0	47.0	
15-Feb-2018	17:00 - 17:05	48.6	49.5	47.0	52.4
15-Feb-2018	17:05 - 17:10	47.9	48.5	47.0	
15-Feb-2018	17:10 - 17:15	50.5	52.5	48.0	
15-Feb-2018	17:15 - 17:20	54.4	55.5	53.0	
15-Feb-2018	17:20 - 17:25	54.4	56.0	53.0	
15-Feb-2018	17:25 - 17:30	53.9	54.5	52.5	
15-Feb-2018	17:30 - 17:35	54.0	55.0	52.5	56.2
15-Feb-2018	17:35 - 17:40	59.3	62.5	54.5	
15-Feb-2018	17:40 - 17:45	58.5	62.5	52.0	
15-Feb-2018	17:45 - 17:50	53.5	54.0	52.5	
15-Feb-2018	17:50 - 17:55	54.2	55.5	53.0	
15-Feb-2018	17:55 - 18:00	53.0	54.0	52.0	
15-Feb-2018	18:00 - 18:05	52.7	53.5	51.5	53.0
15-Feb-2018	18:05 - 18:10	55.3	57.5	51.5	
15-Feb-2018	18:10 - 18:15	50.3	51.0	49.5	
15-Feb-2018	18:15 - 18:20	50.9	52.0	49.0	
15-Feb-2018	18:20 - 18:25	53.3	55.0	51.0	
15-Feb-2018	18:25 - 18:30	53.6	55.5	52.0	
15-Feb-2018	18:30 - 18:35	54.6	55.5	52.5	54.7
15-Feb-2018	18:35 - 18:40	55.9	59.0	51.0	
15-Feb-2018	18:40 - 18:45	55.3	58.5	51.0	
15-Feb-2018	18:45 - 18:50	54.5	56.5	52.5	
15-Feb-2018	18:50 - 18:55	53.7	55.0	52.0	
15-Feb-2018	18:55 - 19:00	53.7	55.5	51.5	

Station: E-N12a 19 Hing Yan Street Rooftop
 Monitoring Period: 1900 - 2300 hrs on normal weekdays

Date	Time	dB(A)		
		Leq(5min)	L10(5min)	L90(5min)
01-Feb-2018	19:00 - 19:05	56.1	57.5	54.5
01-Feb-2018	19:05 - 19:10	58.8	62.5	53.0
01-Feb-2018	19:10 - 19:15	53.6	55.0	51.5
01-Feb-2018	19:15 - 19:20	53.4	54.5	52.0
01-Feb-2018	19:20 - 19:25	55.0	56.0	53.0
01-Feb-2018	19:25 - 19:30	55.0	55.5	54.0
01-Feb-2018	19:30 - 19:35	57.6	60.5	51.5
01-Feb-2018	19:35 - 19:40	51.3	52.0	50.0
01-Feb-2018	19:40 - 19:45	51.8	53.0	50.5
01-Feb-2018	19:45 - 19:50	52.8	54.0	51.0
01-Feb-2018	19:50 - 19:55	57.4	61.0	52.0
01-Feb-2018	19:55 - 20:00	53.9	57.5	50.0
01-Feb-2018	20:00 - 20:05	51.3	52.5	50.0
01-Feb-2018	20:05 - 20:10	51.7	52.5	50.0
01-Feb-2018	20:10 - 20:15	50.8	51.0	49.5
01-Feb-2018	20:15 - 20:20	50.8	51.5	50.0
01-Feb-2018	20:20 - 20:25	51.1	52.5	49.5
01-Feb-2018	20:25 - 20:30	51.0	51.5	49.5
01-Feb-2018	20:30 - 20:35	50.8	51.5	49.5
01-Feb-2018	20:35 - 20:40	51.9	54.0	50.0
01-Feb-2018	20:40 - 20:45	51.1	52.5	49.5
01-Feb-2018	20:45 - 20:50	52.3	54.0	50.0
01-Feb-2018	20:50 - 20:55	55.8	58.5	50.0
01-Feb-2018	20:55 - 21:00	51.1	53.0	49.0
01-Feb-2018	21:00 - 21:05	51.7	53.5	49.0
01-Feb-2018	21:05 - 21:10	50.7	52.0	49.0
01-Feb-2018	21:10 - 21:15	50.6	51.5	49.0
01-Feb-2018	21:15 - 21:20	50.6	52.0	49.0
01-Feb-2018	21:20 - 21:25	49.7	50.0	48.5
01-Feb-2018	21:25 - 21:30	49.8	50.5	49.0
01-Feb-2018	21:30 - 21:35	50.3	51.0	49.0
01-Feb-2018	21:35 - 21:40	50.4	51.0	49.0
01-Feb-2018	21:40 - 21:45	51.5	53.0	49.0
01-Feb-2018	21:45 - 21:50	50.4	51.0	49.5
01-Feb-2018	21:50 - 21:55	50.1	51.0	48.5
01-Feb-2018	21:55 - 22:00	51.9	54.5	49.0
01-Feb-2018	22:00 - 22:05	52.6	55.0	49.0
01-Feb-2018	22:05 - 22:10	50.9	53.0	49.0
01-Feb-2018	22:10 - 22:15	50.2	50.0	49.0
01-Feb-2018	22:15 - 22:20	50.0	50.0	49.0
01-Feb-2018	22:20 - 22:25	51.4	53.5	49.5
01-Feb-2018	22:25 - 22:30	50.5	52.0	49.0
01-Feb-2018	22:30 - 22:35	50.9	52.0	49.0
01-Feb-2018	22:35 - 22:40	51.0	52.0	49.5
01-Feb-2018	22:40 - 22:45	51.1	52.0	49.5
01-Feb-2018	22:45 - 22:50	50.8	52.0	49.0
01-Feb-2018	22:50 - 22:55	51.0	52.0	49.5
01-Feb-2018	22:55 - 23:00	51.7	53.0	50.0

Station: E-N12a 19 Hing Yan Street Rooftop
 Monitoring Period: 1900 - 2300 hrs on normal weekdays

Date	Time	dB(A)		
		Leq(5min)	L10(5min)	L90(5min)
02-Feb-2018	19:00 - 19:05	65.1	64.5	57.0
02-Feb-2018	19:05 - 19:10	61.3	64.5	57.0
02-Feb-2018	19:10 - 19:15	54.4	55.5	52.5
02-Feb-2018	19:15 - 19:20	53.8	55.5	51.5
02-Feb-2018	19:20 - 19:25	52.9	55.5	49.5
02-Feb-2018	19:25 - 19:30	51.5	52.5	50.0
02-Feb-2018	19:30 - 19:35	52.2	53.0	50.5
02-Feb-2018	19:35 - 19:40	53.9	56.0	51.0
02-Feb-2018	19:40 - 19:45	56.0	59.5	51.5
02-Feb-2018	19:45 - 19:50	54.3	56.5	51.0
02-Feb-2018	19:50 - 19:55	53.3	55.0	51.0
02-Feb-2018	19:55 - 20:00	52.5	53.5	51.0
02-Feb-2018	20:00 - 20:05	53.3	55.0	50.5
02-Feb-2018	20:05 - 20:10	53.2	53.5	50.5
02-Feb-2018	20:10 - 20:15	52.8	54.5	50.5
02-Feb-2018	20:15 - 20:20	51.0	52.5	49.5
02-Feb-2018	20:20 - 20:25	52.3	54.5	50.0
02-Feb-2018	20:25 - 20:30	50.7	51.5	49.5
02-Feb-2018	20:30 - 20:35	51.5	52.5	50.5
02-Feb-2018	20:35 - 20:40	51.5	53.0	49.0
02-Feb-2018	20:40 - 20:45	52.0	53.0	50.0
02-Feb-2018	20:45 - 20:50	52.4	54.0	50.5
02-Feb-2018	20:50 - 20:55	51.5	52.5	50.0
02-Feb-2018	20:55 - 21:00	54.4	56.5	52.0
02-Feb-2018	21:00 - 21:05	52.1	53.5	50.5
02-Feb-2018	21:05 - 21:10	51.7	52.5	50.5
02-Feb-2018	21:10 - 21:15	50.6	51.5	49.5
02-Feb-2018	21:15 - 21:20	53.4	56.0	51.0
02-Feb-2018	21:20 - 21:25	51.5	52.0	50.5
02-Feb-2018	21:25 - 21:30	52.0	53.0	50.0
02-Feb-2018	21:30 - 21:35	51.1	52.5	49.5
02-Feb-2018	21:35 - 21:40	51.4	53.0	49.5
02-Feb-2018	21:40 - 21:45	54.8	58.5	50.0
02-Feb-2018	21:45 - 21:50	54.8	58.0	51.0
02-Feb-2018	21:50 - 21:55	51.3	52.0	50.0
02-Feb-2018	21:55 - 22:00	51.7	52.5	50.5
02-Feb-2018	22:00 - 22:05	53.6	56.5	50.0
02-Feb-2018	22:05 - 22:10	51.4	52.5	49.5
02-Feb-2018	22:10 - 22:15	51.0	52.5	49.5
02-Feb-2018	22:15 - 22:20	51.1	52.0	49.5
02-Feb-2018	22:20 - 22:25	51.6	53.5	49.5
02-Feb-2018	22:25 - 22:30	49.9	51.0	48.5
02-Feb-2018	22:30 - 22:35	51.8	54.5	49.0
02-Feb-2018	22:35 - 22:40	56.4	58.5	49.5
02-Feb-2018	22:40 - 22:45	55.5	58.5	50.5
02-Feb-2018	22:45 - 22:50	55.3	58.0	50.0
02-Feb-2018	22:50 - 22:55	52.1	52.5	49.5
02-Feb-2018	22:55 - 23:00	50.4	51.0	49.0

Station: E-N12a 19 Hing Yan Street Rooftop
 Monitoring Period: 1900 - 2300 hrs on normal weekdays

Date	Time	dB(A)		
		Leq(5min)	L10(5min)	L90(5min)
03-Feb-2018	19:00 - 19:05	56.7	61.5	51.0
03-Feb-2018	19:05 - 19:10	53.3	55.5	50.5
03-Feb-2018	19:10 - 19:15	56.0	59.0	50.5
03-Feb-2018	19:15 - 19:20	55.9	57.0	54.0
03-Feb-2018	19:20 - 19:25	57.2	60.0	51.5
03-Feb-2018	19:25 - 19:30	55.9	58.5	50.5
03-Feb-2018	19:30 - 19:35	51.9	51.0	49.5
03-Feb-2018	19:35 - 19:40	51.1	53.0	49.0
03-Feb-2018	19:40 - 19:45	57.0	59.5	52.5
03-Feb-2018	19:45 - 19:50	56.3	59.0	51.5
03-Feb-2018	19:50 - 19:55	50.1	51.0	49.0
03-Feb-2018	19:55 - 20:00	48.9	49.5	48.0
03-Feb-2018	20:00 - 20:05	54.1	52.0	48.5
03-Feb-2018	20:05 - 20:10	51.1	53.0	49.0
03-Feb-2018	20:10 - 20:15	55.6	58.5	50.0
03-Feb-2018	20:15 - 20:20	54.8	58.5	49.0
03-Feb-2018	20:20 - 20:25	49.8	50.5	48.5
03-Feb-2018	20:25 - 20:30	50.8	53.0	48.5
03-Feb-2018	20:30 - 20:35	50.7	52.5	49.0
03-Feb-2018	20:35 - 20:40	50.5	51.5	48.5
03-Feb-2018	20:40 - 20:45	50.5	52.0	48.5
03-Feb-2018	20:45 - 20:50	51.0	52.5	48.5
03-Feb-2018	20:50 - 20:55	51.0	53.0	49.0
03-Feb-2018	20:55 - 21:00	49.7	51.0	48.5
03-Feb-2018	21:00 - 21:05	52.7	55.5	50.0
03-Feb-2018	21:05 - 21:10	54.4	57.5	49.0
03-Feb-2018	21:10 - 21:15	52.7	55.5	49.0
03-Feb-2018	21:15 - 21:20	54.3	57.5	50.5
03-Feb-2018	21:20 - 21:25	54.3	58.0	49.5
03-Feb-2018	21:25 - 21:30	50.8	52.5	49.0
03-Feb-2018	21:30 - 21:35	50.8	52.0	49.0
03-Feb-2018	21:35 - 21:40	50.2	51.5	48.5
03-Feb-2018	21:40 - 21:45	50.4	51.5	49.0
03-Feb-2018	21:45 - 21:50	50.2	51.5	49.0
03-Feb-2018	21:50 - 21:55	50.0	51.5	48.5
03-Feb-2018	21:55 - 22:00	48.9	49.5	48.0
03-Feb-2018	22:00 - 22:05	49.9	51.0	48.5
03-Feb-2018	22:05 - 22:10	50.0	51.0	48.5
03-Feb-2018	22:10 - 22:15	50.0	51.0	48.0
03-Feb-2018	22:15 - 22:20	50.1	51.5	48.0
03-Feb-2018	22:20 - 22:25	49.6	50.5	48.0
03-Feb-2018	22:25 - 22:30	50.8	52.5	48.5
03-Feb-2018	22:30 - 22:35	50.5	52.0	48.5
03-Feb-2018	22:35 - 22:40	50.8	52.5	48.5
03-Feb-2018	22:40 - 22:45	50.6	52.0	48.5
03-Feb-2018	22:45 - 22:50	49.6	50.5	48.0
03-Feb-2018	22:50 - 22:55	50.6	53.5	48.0
03-Feb-2018	22:55 - 23:00	51.8	55.0	48.5

Station: E-N12a 19 Hing Yan Street Rooftop
 Monitoring Period: 1900 - 2300 hrs on normal weekdays

Date	Time	dB(A)		
		Leq(5min)	L10(5min)	L90(5min)
05-Feb-2018	19:00 - 19:05	57.6	61.0	52.0
05-Feb-2018	19:05 - 19:10	55.3	57.5	51.5
05-Feb-2018	19:10 - 19:15	55.0	58.5	51.0
05-Feb-2018	19:15 - 19:20	53.7	55.5	50.5
05-Feb-2018	19:20 - 19:25	54.5	56.5	52.0
05-Feb-2018	19:25 - 19:30	52.0	54.5	49.5
05-Feb-2018	19:30 - 19:35	62.3	66.5	51.5
05-Feb-2018	19:35 - 19:40	53.4	55.5	49.5
05-Feb-2018	19:40 - 19:45	52.4	54.0	50.0
05-Feb-2018	19:45 - 19:50	55.7	58.0	52.0
05-Feb-2018	19:50 - 19:55	54.4	56.5	50.5
05-Feb-2018	19:55 - 20:00	51.1	53.0	48.5
05-Feb-2018	20:00 - 20:05	52.2	52.5	48.0
05-Feb-2018	20:05 - 20:10	50.0	51.0	48.5
05-Feb-2018	20:10 - 20:15	52.1	53.5	49.5
05-Feb-2018	20:15 - 20:20	51.6	53.5	49.0
05-Feb-2018	20:20 - 20:25	50.0	50.5	48.5
05-Feb-2018	20:25 - 20:30	51.4	53.5	48.5
05-Feb-2018	20:30 - 20:35	50.0	51.0	48.5
05-Feb-2018	20:35 - 20:40	50.8	53.0	48.5
05-Feb-2018	20:40 - 20:45	50.2	51.0	48.5
05-Feb-2018	20:45 - 20:50	51.9	54.5	49.0
05-Feb-2018	20:50 - 20:55	51.7	54.0	49.0
05-Feb-2018	20:55 - 21:00	50.4	51.5	49.0
05-Feb-2018	21:00 - 21:05	50.5	51.5	48.5
05-Feb-2018	21:05 - 21:10	50.8	53.0	48.5
05-Feb-2018	21:10 - 21:15	52.9	54.5	49.0
05-Feb-2018	21:15 - 21:20	51.4	54.0	48.5
05-Feb-2018	21:20 - 21:25	52.2	54.5	49.0
05-Feb-2018	21:25 - 21:30	51.0	52.0	49.5
05-Feb-2018	21:30 - 21:35	52.7	55.0	49.0
05-Feb-2018	21:35 - 21:40	51.8	53.5	48.5
05-Feb-2018	21:40 - 21:45	50.4	52.0	48.0
05-Feb-2018	21:45 - 21:50	52.5	55.0	48.5
05-Feb-2018	21:50 - 21:55	51.1	52.5	49.0
05-Feb-2018	21:55 - 22:00	51.1	52.5	48.0
05-Feb-2018	22:00 - 22:05	53.6	57.0	49.0
05-Feb-2018	22:05 - 22:10	51.1	52.5	49.0
05-Feb-2018	22:10 - 22:15	52.7	54.5	49.5
05-Feb-2018	22:15 - 22:20	50.1	51.5	48.5
05-Feb-2018	22:20 - 22:25	49.6	50.5	48.5
05-Feb-2018	22:25 - 22:30	49.5	50.0	48.0
05-Feb-2018	22:30 - 22:35	53.8	57.5	49.0
05-Feb-2018	22:35 - 22:40	50.4	51.5	48.5
05-Feb-2018	22:40 - 22:45	50.1	51.5	48.0
05-Feb-2018	22:45 - 22:50	51.5	54.0	49.0
05-Feb-2018	22:50 - 22:55	51.4	53.0	49.0
05-Feb-2018	22:55 - 23:00	51.4	52.5	49.0

Station: E-N12a 19 Hing Yan Street Rooftop
 Monitoring Period: 1900 - 2300 hrs on normal weekdays

Date	Time	dB(A)		
		Leq(5min)	L10(5min)	L90(5min)
06-Feb-2018	19:00 - 19:05	58.8	61.5	55.0
06-Feb-2018	19:05 - 19:10	56.3	58.0	54.0
06-Feb-2018	19:10 - 19:15	55.9	57.0	54.0
06-Feb-2018	19:15 - 19:20	56.3	59.0	53.0
06-Feb-2018	19:20 - 19:25	54.5	56.0	53.0
06-Feb-2018	19:25 - 19:30	54.2	56.0	51.5
06-Feb-2018	19:30 - 19:35	54.0	55.0	52.0
06-Feb-2018	19:35 - 19:40	53.1	53.5	52.0
06-Feb-2018	19:40 - 19:45	53.0	54.0	52.0
06-Feb-2018	19:45 - 19:50	53.3	54.0	52.0
06-Feb-2018	19:50 - 19:55	54.0	55.5	52.5
06-Feb-2018	19:55 - 20:00	53.9	54.5	52.0
06-Feb-2018	20:00 - 20:05	52.3	52.5	51.5
06-Feb-2018	20:05 - 20:10	52.6	53.5	51.5
06-Feb-2018	20:10 - 20:15	52.8	54.0	51.0
06-Feb-2018	20:15 - 20:20	52.4	53.5	51.0
06-Feb-2018	20:20 - 20:25	52.7	54.5	51.0
06-Feb-2018	20:25 - 20:30	52.7	53.5	51.0
06-Feb-2018	20:30 - 20:35	53.4	55.5	51.5
06-Feb-2018	20:35 - 20:40	56.2	58.5	51.0
06-Feb-2018	20:40 - 20:45	52.0	52.5	51.0
06-Feb-2018	20:45 - 20:50	54.1	56.0	51.0
06-Feb-2018	20:50 - 20:55	53.5	56.0	51.5
06-Feb-2018	20:55 - 21:00	51.7	53.0	50.5
06-Feb-2018	21:00 - 21:05	51.8	53.0	50.0
06-Feb-2018	21:05 - 21:10	51.5	53.0	50.0
06-Feb-2018	21:10 - 21:15	51.1	52.0	49.5
06-Feb-2018	21:15 - 21:20	51.2	52.5	49.5
06-Feb-2018	21:20 - 21:25	50.4	51.0	49.5
06-Feb-2018	21:25 - 21:30	52.8	54.5	50.0
06-Feb-2018	21:30 - 21:35	50.7	51.5	49.5
06-Feb-2018	21:35 - 21:40	54.5	57.5	50.0
06-Feb-2018	21:40 - 21:45	51.5	53.0	49.0
06-Feb-2018	21:45 - 21:50	52.5	55.0	50.0
06-Feb-2018	21:50 - 21:55	53.0	54.5	51.0
06-Feb-2018	21:55 - 22:00	51.6	52.5	50.0
06-Feb-2018	22:00 - 22:05	54.6	56.5	50.0
06-Feb-2018	22:05 - 22:10	51.6	53.5	49.5
06-Feb-2018	22:10 - 22:15	49.9	50.5	49.0
06-Feb-2018	22:15 - 22:20	51.8	53.0	50.0
06-Feb-2018	22:20 - 22:25	50.3	51.0	49.0
06-Feb-2018	22:25 - 22:30	51.0	52.5	49.5
06-Feb-2018	22:30 - 22:35	53.1	56.0	49.0
06-Feb-2018	22:35 - 22:40	50.3	51.5	48.5
06-Feb-2018	22:40 - 22:45	52.9	55.5	49.5
06-Feb-2018	22:45 - 22:50	52.5	55.0	49.5
06-Feb-2018	22:50 - 22:55	50.6	51.0	49.5
06-Feb-2018	22:55 - 23:00	51.1	52.0	49.5

Station: E-N12a 19 Hing Yan Street Rooftop
 Monitoring Period: 1900 - 2300 hrs on normal weekdays

Date	Time	dB(A)		
		Leq(5min)	L10(5min)	L90(5min)
07-Feb-2018	19:00 - 19:05	57.5	60.5	54.5
07-Feb-2018	19:05 - 19:10	56.0	59.5	52.0
07-Feb-2018	19:10 - 19:15	55.4	58.0	52.0
07-Feb-2018	19:15 - 19:20	54.4	56.5	51.0
07-Feb-2018	19:20 - 19:25	55.0	57.5	49.0
07-Feb-2018	19:25 - 19:30	49.0	50.0	47.0
07-Feb-2018	19:30 - 19:35	49.6	52.0	47.0
07-Feb-2018	19:35 - 19:40	50.0	52.0	47.5
07-Feb-2018	19:40 - 19:45	57.0	60.0	51.0
07-Feb-2018	19:45 - 19:50	51.5	53.5	48.5
07-Feb-2018	19:50 - 19:55	53.5	56.0	49.0
07-Feb-2018	19:55 - 20:00	51.0	53.0	48.0
07-Feb-2018	20:00 - 20:05	51.3	54.5	47.5
07-Feb-2018	20:05 - 20:10	52.2	55.0	48.5
07-Feb-2018	20:10 - 20:15	54.3	57.5	48.0
07-Feb-2018	20:15 - 20:20	49.8	51.0	48.0
07-Feb-2018	20:20 - 20:25	51.7	54.5	47.5
07-Feb-2018	20:25 - 20:30	50.1	51.5	47.0
07-Feb-2018	20:30 - 20:35	51.7	55.0	47.5
07-Feb-2018	20:35 - 20:40	51.7	55.0	47.5
07-Feb-2018	20:40 - 20:45	52.8	56.0	47.5
07-Feb-2018	20:45 - 20:50	51.7	53.5	48.0
07-Feb-2018	20:50 - 20:55	49.0	50.5	47.0
07-Feb-2018	20:55 - 21:00	51.9	54.5	47.5
07-Feb-2018	21:00 - 21:05	49.4	50.5	47.5
07-Feb-2018	21:05 - 21:10	48.8	51.0	46.5
07-Feb-2018	21:10 - 21:15	49.9	52.0	47.0
07-Feb-2018	21:15 - 21:20	55.1	57.5	46.5
07-Feb-2018	21:20 - 21:25	52.4	55.5	47.5
07-Feb-2018	21:25 - 21:30	48.2	49.5	46.5
07-Feb-2018	21:30 - 21:35	50.3	53.5	47.0
07-Feb-2018	21:35 - 21:40	49.2	50.0	46.5
07-Feb-2018	21:40 - 21:45	55.0	58.5	49.0
07-Feb-2018	21:45 - 21:50	54.1	58.0	48.5
07-Feb-2018	21:50 - 21:55	50.2	52.5	47.0
07-Feb-2018	21:55 - 22:00	54.9	57.0	50.5
07-Feb-2018	22:00 - 22:05	55.3	58.5	50.0
07-Feb-2018	22:05 - 22:10	50.2	52.0	48.0
07-Feb-2018	22:10 - 22:15	48.5	49.0	47.5
07-Feb-2018	22:15 - 22:20	49.4	51.0	47.5
07-Feb-2018	22:20 - 22:25	50.1	52.0	47.5
07-Feb-2018	22:25 - 22:30	49.3	51.0	47.5
07-Feb-2018	22:30 - 22:35	51.9	54.0	48.5
07-Feb-2018	22:35 - 22:40	51.7	54.0	48.5
07-Feb-2018	22:40 - 22:45	52.1	54.5	49.5
07-Feb-2018	22:45 - 22:50	50.7	52.5	48.5
07-Feb-2018	22:50 - 22:55	49.8	51.5	48.0
07-Feb-2018	22:55 - 23:00	50.5	52.0	48.5

Station: E-N12a 19 Hing Yan Street Rooftop
 Monitoring Period: 1900 - 2300 hrs on normal weekdays

Date	Time	dB(A)		
		Leq(5min)	L10(5min)	L90(5min)
09-Feb-2018	19:00 - 19:05	52.8	54.5	51.0
09-Feb-2018	19:05 - 19:10	54.5	56.5	52.0
09-Feb-2018	19:10 - 19:15	56.0	59.5	52.5
09-Feb-2018	19:15 - 19:20	57.0	58.0	54.0
09-Feb-2018	19:20 - 19:25	56.3	58.0	52.5
09-Feb-2018	19:25 - 19:30	58.6	60.5	50.5
09-Feb-2018	19:30 - 19:35	61.7	67.5	48.5
09-Feb-2018	19:35 - 19:40	49.5	51.0	47.0
09-Feb-2018	19:40 - 19:45	49.5	51.0	47.5
09-Feb-2018	19:45 - 19:50	49.8	51.5	48.0
09-Feb-2018	19:50 - 19:55	52.2	55.0	49.0
09-Feb-2018	19:55 - 20:00	49.7	51.5	47.5
09-Feb-2018	20:00 - 20:05	51.1	53.0	47.5
09-Feb-2018	20:05 - 20:10	52.0	56.0	47.5
09-Feb-2018	20:10 - 20:15	49.6	51.0	47.5
09-Feb-2018	20:15 - 20:20	51.6	54.0	48.5
09-Feb-2018	20:20 - 20:25	51.4	53.0	49.0
09-Feb-2018	20:25 - 20:30	51.0	53.0	49.0
09-Feb-2018	20:30 - 20:35	52.7	55.0	49.0
09-Feb-2018	20:35 - 20:40	51.0	52.5	49.0
09-Feb-2018	20:40 - 20:45	50.3	51.5	48.5
09-Feb-2018	20:45 - 20:50	50.6	52.5	48.5
09-Feb-2018	20:50 - 20:55	52.4	54.5	49.5
09-Feb-2018	20:55 - 21:00	49.5	51.0	48.0
09-Feb-2018	21:00 - 21:05	49.9	52.0	47.5
09-Feb-2018	21:05 - 21:10	50.1	52.0	48.0
09-Feb-2018	21:10 - 21:15	50.2	52.0	48.0
09-Feb-2018	21:15 - 21:20	49.7	50.5	48.5
09-Feb-2018	21:20 - 21:25	52.6	54.0	49.5
09-Feb-2018	21:25 - 21:30	52.3	54.0	50.0
09-Feb-2018	21:30 - 21:35	51.3	53.0	49.5
09-Feb-2018	21:35 - 21:40	51.2	53.0	49.5
09-Feb-2018	21:40 - 21:45	50.6	51.5	49.5
09-Feb-2018	21:45 - 21:50	50.4	51.0	49.0
09-Feb-2018	21:50 - 21:55	52.9	54.5	49.5
09-Feb-2018	21:55 - 22:00	50.7	52.0	49.0
09-Feb-2018	22:00 - 22:05	49.7	51.0	48.5
09-Feb-2018	22:05 - 22:10	51.8	55.0	48.0
09-Feb-2018	22:10 - 22:15	49.3	50.0	48.0
09-Feb-2018	22:15 - 22:20	50.3	51.5	48.5
09-Feb-2018	22:20 - 22:25	50.2	51.5	48.5
09-Feb-2018	22:25 - 22:30	50.4	51.0	49.0
09-Feb-2018	22:30 - 22:35	50.0	51.0	48.5
09-Feb-2018	22:35 - 22:40	54.3	56.5	49.0
09-Feb-2018	22:40 - 22:45	50.1	51.5	48.5
09-Feb-2018	22:45 - 22:50	50.4	51.5	48.0
09-Feb-2018	22:50 - 22:55	52.7	54.5	49.0
09-Feb-2018	22:55 - 23:00	51.1	53.0	48.5

Station: E-N12a 19 Hing Yan Street Rooftop
 Monitoring Period: 1900 - 2300 hrs on normal weekdays

Date	Time	dB(A)		
		Leq(5min)	L10(5min)	L90(5min)
10-Feb-2018	19:00 - 19:05	51.8	52.5	50.0
10-Feb-2018	19:05 - 19:10	53.9	56.0	51.5
10-Feb-2018	19:10 - 19:15	56.4	59.0	53.0
10-Feb-2018	19:15 - 19:20	53.4	54.5	52.0
10-Feb-2018	19:20 - 19:25	53.0	54.5	51.0
10-Feb-2018	19:25 - 19:30	51.7	52.5	50.5
10-Feb-2018	19:30 - 19:35	56.0	59.5	51.5
10-Feb-2018	19:35 - 19:40	55.2	57.5	51.5
10-Feb-2018	19:40 - 19:45	50.7	52.0	49.5
10-Feb-2018	19:45 - 19:50	51.6	53.5	50.0
10-Feb-2018	19:50 - 19:55	52.5	54.5	50.5
10-Feb-2018	19:55 - 20:00	52.1	53.0	51.0
10-Feb-2018	20:00 - 20:05	52.6	53.5	51.0
10-Feb-2018	20:05 - 20:10	52.7	54.5	50.5
10-Feb-2018	20:10 - 20:15	54.6	56.5	52.5
10-Feb-2018	20:15 - 20:20	52.5	54.0	51.0
10-Feb-2018	20:20 - 20:25	59.5	63.5	50.5
10-Feb-2018	20:25 - 20:30	51.0	52.0	49.5
10-Feb-2018	20:30 - 20:35	51.0	52.0	49.5
10-Feb-2018	20:35 - 20:40	51.8	53.0	50.0
10-Feb-2018	20:40 - 20:45	51.0	52.0	49.5
10-Feb-2018	20:45 - 20:50	57.1	61.5	50.5
10-Feb-2018	20:50 - 20:55	52.1	53.0	50.5
10-Feb-2018	20:55 - 21:00	51.3	51.5	49.5
10-Feb-2018	21:00 - 21:05	50.6	51.5	49.5
10-Feb-2018	21:05 - 21:10	50.2	51.0	49.0
10-Feb-2018	21:10 - 21:15	56.7	55.0	49.0
10-Feb-2018	21:15 - 21:20	49.7	50.0	48.5
10-Feb-2018	21:20 - 21:25	49.7	50.5	48.5
10-Feb-2018	21:25 - 21:30	51.3	52.0	49.5
10-Feb-2018	21:30 - 21:35	49.6	50.0	48.5
10-Feb-2018	21:35 - 21:40	50.0	51.0	48.5
10-Feb-2018	21:40 - 21:45	51.5	53.0	49.5
10-Feb-2018	21:45 - 21:50	51.8	55.0	49.0
10-Feb-2018	21:50 - 21:55	50.3	51.5	48.5
10-Feb-2018	21:55 - 22:00	49.4	50.0	48.5
10-Feb-2018	22:00 - 22:05	49.6	50.5	48.5
10-Feb-2018	22:05 - 22:10	49.3	50.0	48.0
10-Feb-2018	22:10 - 22:15	49.2	50.0	48.0
10-Feb-2018	22:15 - 22:20	53.6	56.5	48.5
10-Feb-2018	22:20 - 22:25	51.3	52.5	49.0
10-Feb-2018	22:25 - 22:30	50.1	51.5	48.5
10-Feb-2018	22:30 - 22:35	49.4	50.5	48.0
10-Feb-2018	22:35 - 22:40	49.4	50.5	48.0
10-Feb-2018	22:40 - 22:45	51.2	52.5	49.0
10-Feb-2018	22:45 - 22:50	48.7	49.5	48.0
10-Feb-2018	22:50 - 22:55	49.5	50.5	48.5
10-Feb-2018	22:55 - 23:00	51.2	53.5	48.5

Station: E-N12a 19 Hing Yan Street Rooftop
 Monitoring Period: 1900 - 2300 hrs on normal weekdays

Date	Time	dB(A)		
		Leq(5min)	L10(5min)	L90(5min)
12-Feb-2018	19:00 - 19:05	58.1	60.5	53.5
12-Feb-2018	19:05 - 19:10	52.7	54.0	50.5
12-Feb-2018	19:10 - 19:15	55.1	57.5	51.5
12-Feb-2018	19:15 - 19:20	55.3	58.5	51.0
12-Feb-2018	19:20 - 19:25	60.7	64.0	54.0
12-Feb-2018	19:25 - 19:30	54.3	57.0	51.0
12-Feb-2018	19:30 - 19:35	56.5	59.0	52.5
12-Feb-2018	19:35 - 19:40	51.4	53.0	49.0
12-Feb-2018	19:40 - 19:45	53.0	55.0	49.5
12-Feb-2018	19:45 - 19:50	52.5	55.0	50.0
12-Feb-2018	19:50 - 19:55	53.8	57.0	50.5
12-Feb-2018	19:55 - 20:00	50.7	52.0	49.0
12-Feb-2018	20:00 - 20:05	53.6	56.0	50.5
12-Feb-2018	20:05 - 20:10	53.9	57.0	50.5
12-Feb-2018	20:10 - 20:15	51.1	52.0	49.0
12-Feb-2018	20:15 - 20:20	52.6	55.5	49.5
12-Feb-2018	20:20 - 20:25	50.9	53.0	48.5
12-Feb-2018	20:25 - 20:30	49.3	50.5	48.0
12-Feb-2018	20:30 - 20:35	51.1	53.0	48.5
12-Feb-2018	20:35 - 20:40	53.1	56.0	49.0
12-Feb-2018	20:40 - 20:45	52.2	54.5	49.0
12-Feb-2018	20:45 - 20:50	50.8	52.5	48.5
12-Feb-2018	20:50 - 20:55	50.5	52.0	48.5
12-Feb-2018	20:55 - 21:00	49.6	50.5	48.5
12-Feb-2018	21:00 - 21:05	50.1	51.5	48.0
12-Feb-2018	21:05 - 21:10	49.9	52.0	47.5
12-Feb-2018	21:10 - 21:15	49.0	50.5	47.5
12-Feb-2018	21:15 - 21:20	49.5	51.0	47.0
12-Feb-2018	21:20 - 21:25	48.3	49.0	47.5
12-Feb-2018	21:25 - 21:30	49.7	51.5	47.5
12-Feb-2018	21:30 - 21:35	49.8	52.0	47.0
12-Feb-2018	21:35 - 21:40	54.4	56.5	48.5
12-Feb-2018	21:40 - 21:45	50.3	51.5	48.5
12-Feb-2018	21:45 - 21:50	49.9	51.5	48.0
12-Feb-2018	21:50 - 21:55	51.0	51.5	48.0
12-Feb-2018	21:55 - 22:00	52.4	55.0	48.0
12-Feb-2018	22:00 - 22:05	53.3	55.0	48.5
12-Feb-2018	22:05 - 22:10	57.8	63.0	49.0
12-Feb-2018	22:10 - 22:15	50.1	52.0	47.5
12-Feb-2018	22:15 - 22:20	56.1	56.5	49.0
12-Feb-2018	22:20 - 22:25	49.3	51.0	47.5
12-Feb-2018	22:25 - 22:30	49.3	50.5	48.0
12-Feb-2018	22:30 - 22:35	49.1	50.5	47.5
12-Feb-2018	22:35 - 22:40	49.3	50.5	47.5
12-Feb-2018	22:40 - 22:45	51.8	55.5	48.0
12-Feb-2018	22:45 - 22:50	53.0	55.0	49.5
12-Feb-2018	22:50 - 22:55	51.9	53.5	50.0
12-Feb-2018	22:55 - 23:00	51.5	52.5	49.5

Station: E-N12a 19 Hing Yan Street Rooftop
 Monitoring Period: 1900 - 2300 hrs on normal weekdays

Date	Time	dB(A)		
		Leq(5min)	L10(5min)	L90(5min)
13-Feb-2018	19:00 - 19:05	58.5	60.5	55.5
13-Feb-2018	19:05 - 19:10	65.0	67.5	59.0
13-Feb-2018	19:10 - 19:15	63.5	68.0	55.0
13-Feb-2018	19:15 - 19:20	57.2	60.0	53.0
13-Feb-2018	19:20 - 19:25	54.1	55.5	52.0
13-Feb-2018	19:25 - 19:30	55.4	56.0	51.5
13-Feb-2018	19:30 - 19:35	53.1	54.0	51.0
13-Feb-2018	19:35 - 19:40	52.4	54.0	50.5
13-Feb-2018	19:40 - 19:45	53.4	55.0	51.5
13-Feb-2018	19:45 - 19:50	54.9	58.0	51.5
13-Feb-2018	19:50 - 19:55	58.5	61.5	53.5
13-Feb-2018	19:55 - 20:00	56.0	58.0	53.0
13-Feb-2018	20:00 - 20:05	54.7	57.0	51.0
13-Feb-2018	20:05 - 20:10	51.1	52.0	50.0
13-Feb-2018	20:10 - 20:15	51.7	53.0	50.0
13-Feb-2018	20:15 - 20:20	52.4	54.0	50.5
13-Feb-2018	20:20 - 20:25	52.6	54.0	51.0
13-Feb-2018	20:25 - 20:30	51.4	52.5	50.0
13-Feb-2018	20:30 - 20:35	54.3	56.0	51.0
13-Feb-2018	20:35 - 20:40	51.6	52.5	50.5
13-Feb-2018	20:40 - 20:45	51.6	52.5	50.0
13-Feb-2018	20:45 - 20:50	51.9	53.0	50.5
13-Feb-2018	20:50 - 20:55	51.7	53.0	50.5
13-Feb-2018	20:55 - 21:00	52.0	53.0	50.0
13-Feb-2018	21:00 - 21:05	51.0	51.5	50.0
13-Feb-2018	21:05 - 21:10	60.4	65.0	51.0
13-Feb-2018	21:10 - 21:15	53.1	54.5	51.0
13-Feb-2018	21:15 - 21:20	52.7	54.0	51.0
13-Feb-2018	21:20 - 21:25	57.6	60.5	52.5
13-Feb-2018	21:25 - 21:30	52.9	55.0	50.0
13-Feb-2018	21:30 - 21:35	53.1	55.0	50.5
13-Feb-2018	21:35 - 21:40	56.1	59.0	51.5
13-Feb-2018	21:40 - 21:45	53.6	54.5	50.5
13-Feb-2018	21:45 - 21:50	52.4	54.0	50.5
13-Feb-2018	21:50 - 21:55	52.0	54.0	50.0
13-Feb-2018	21:55 - 22:00	51.6	53.0	50.0
13-Feb-2018	22:00 - 22:05	51.4	52.0	50.5
13-Feb-2018	22:05 - 22:10	52.1	54.0	50.5
13-Feb-2018	22:10 - 22:15	52.9	54.5	51.0
13-Feb-2018	22:15 - 22:20	51.4	52.0	50.5
13-Feb-2018	22:20 - 22:25	51.8	52.5	50.0
13-Feb-2018	22:25 - 22:30	51.7	52.5	50.5
13-Feb-2018	22:30 - 22:35	52.2	53.0	50.5
13-Feb-2018	22:35 - 22:40	57.8	61.0	52.5
13-Feb-2018	22:40 - 22:45	55.5	58.0	51.0
13-Feb-2018	22:45 - 22:50	55.0	58.0	51.0
13-Feb-2018	22:50 - 22:55	52.2	53.0	50.5
13-Feb-2018	22:55 - 23:00	54.6	56.5	51.5

Station: E-N12a 19 Hing Yan Street Rooftop
 Monitoring Period: 1900 - 2300 hrs on normal weekdays

Date	Time	dB(A)		
		Leq(5min)	L10(5min)	L90(5min)
14-Feb-2018	19:00 - 19:05	55.3	57.0	51.0
14-Feb-2018	19:05 - 19:10	56.5	59.5	52.0
14-Feb-2018	19:10 - 19:15	54.2	56.0	51.0
14-Feb-2018	19:15 - 19:20	61.5	64.5	54.0
14-Feb-2018	19:20 - 19:25	56.2	59.5	51.0
14-Feb-2018	19:25 - 19:30	51.2	52.5	49.5
14-Feb-2018	19:30 - 19:35	51.3	53.0	49.5
14-Feb-2018	19:35 - 19:40	51.7	53.0	49.5
14-Feb-2018	19:40 - 19:45	53.0	54.5	51.0
14-Feb-2018	19:45 - 19:50	53.0	55.5	50.5
14-Feb-2018	19:50 - 19:55	55.4	57.0	53.0
14-Feb-2018	19:55 - 20:00	54.0	56.0	51.5
14-Feb-2018	20:00 - 20:05	51.4	52.5	50.0
14-Feb-2018	20:05 - 20:10	51.5	52.0	50.0
14-Feb-2018	20:10 - 20:15	52.5	54.0	50.5
14-Feb-2018	20:15 - 20:20	51.9	53.0	50.5
14-Feb-2018	20:20 - 20:25	52.8	54.5	51.0
14-Feb-2018	20:25 - 20:30	53.7	55.5	50.5
14-Feb-2018	20:30 - 20:35	51.8	53.0	50.5
14-Feb-2018	20:35 - 20:40	53.3	55.0	50.5
14-Feb-2018	20:40 - 20:45	54.9	54.5	50.0
14-Feb-2018	20:45 - 20:50	56.3	57.5	51.0
14-Feb-2018	20:50 - 20:55	58.1	60.5	52.0
14-Feb-2018	20:55 - 21:00	61.1	66.0	51.5
14-Feb-2018	21:00 - 21:05	51.4	52.5	50.0
14-Feb-2018	21:05 - 21:10	51.8	53.5	50.0
14-Feb-2018	21:10 - 21:15	51.6	52.5	50.0
14-Feb-2018	21:15 - 21:20	51.0	52.0	49.5
14-Feb-2018	21:20 - 21:25	51.8	53.0	50.0
14-Feb-2018	21:25 - 21:30	52.9	55.0	50.5
14-Feb-2018	21:30 - 21:35	52.3	53.5	50.5
14-Feb-2018	21:35 - 21:40	51.1	52.0	49.5
14-Feb-2018	21:40 - 21:45	52.3	53.5	50.5
14-Feb-2018	21:45 - 21:50	51.6	53.0	50.0
14-Feb-2018	21:50 - 21:55	51.5	52.5	50.0
14-Feb-2018	21:55 - 22:00	51.5	52.5	50.0
14-Feb-2018	22:00 - 22:05	51.2	53.0	49.5
14-Feb-2018	22:05 - 22:10	52.0	53.5	49.5
14-Feb-2018	22:10 - 22:15	51.4	53.0	49.5
14-Feb-2018	22:15 - 22:20	52.1	55.0	50.0
14-Feb-2018	22:20 - 22:25	52.9	54.0	51.0
14-Feb-2018	22:25 - 22:30	51.5	52.5	50.0
14-Feb-2018	22:30 - 22:35	50.8	52.0	49.5
14-Feb-2018	22:35 - 22:40	51.1	53.5	48.5
14-Feb-2018	22:40 - 22:45	49.9	51.0	48.5
14-Feb-2018	22:45 - 22:50	49.9	51.0	48.5
14-Feb-2018	22:50 - 22:55	50.5	51.5	48.5
14-Feb-2018	22:55 - 23:00	49.6	50.5	48.0

Station: E-N12a 19 Hing Yan Street Rooftop
 Monitoring Period: 1900 - 2300 hrs on normal weekdays

Date	Time	dB(A)		
		Leq(5min)	L10(5min)	L90(5min)
15-Feb-2018	19:00 - 19:05	54.0	55.5	52.0
15-Feb-2018	19:05 - 19:10	55.3	57.5	52.0
15-Feb-2018	19:10 - 19:15	53.3	54.5	51.5
15-Feb-2018	19:15 - 19:20	53.0	54.5	51.0
15-Feb-2018	19:20 - 19:25	52.7	54.5	51.0
15-Feb-2018	19:25 - 19:30	51.9	54.0	50.5
15-Feb-2018	19:30 - 19:35	52.0	53.5	50.0
15-Feb-2018	19:35 - 19:40	51.9	53.5	50.0
15-Feb-2018	19:40 - 19:45	51.8	53.0	50.5
15-Feb-2018	19:45 - 19:50	52.4	54.0	51.0
15-Feb-2018	19:50 - 19:55	54.2	56.5	50.5
15-Feb-2018	19:55 - 20:00	50.3	52.0	48.5
15-Feb-2018	20:00 - 20:05	51.3	54.0	48.0
15-Feb-2018	20:05 - 20:10	51.4	54.0	47.5
15-Feb-2018	20:10 - 20:15	53.9	58.5	47.0
15-Feb-2018	20:15 - 20:20	49.9	51.5	47.5
15-Feb-2018	20:20 - 20:25	51.3	54.0	47.0
15-Feb-2018	20:25 - 20:30	50.8	53.5	46.5
15-Feb-2018	20:30 - 20:35	50.2	53.5	47.0
15-Feb-2018	20:35 - 20:40	49.5	52.0	47.0
15-Feb-2018	20:40 - 20:45	51.6	53.0	48.0
15-Feb-2018	20:45 - 20:50	49.5	51.5	47.0
15-Feb-2018	20:50 - 20:55	49.5	51.5	47.5
15-Feb-2018	20:55 - 21:00	51.0	53.0	48.5
15-Feb-2018	21:00 - 21:05	50.5	51.5	49.0
15-Feb-2018	21:05 - 21:10	52.0	53.0	50.0
15-Feb-2018	21:10 - 21:15	52.4	55.0	49.0
15-Feb-2018	21:15 - 21:20	50.7	53.0	48.5
15-Feb-2018	21:20 - 21:25	48.6	50.0	47.0
15-Feb-2018	21:25 - 21:30	47.5	48.0	46.5
15-Feb-2018	21:30 - 21:35	49.1	52.0	46.5
15-Feb-2018	21:35 - 21:40	49.0	50.5	47.5
15-Feb-2018	21:40 - 21:45	54.4	57.5	48.0
15-Feb-2018	21:45 - 21:50	51.4	54.0	48.5
15-Feb-2018	21:50 - 21:55	51.9	54.5	49.0
15-Feb-2018	21:55 - 22:00	49.6	52.5	47.0
15-Feb-2018	22:00 - 22:05	49.7	51.5	47.5
15-Feb-2018	22:05 - 22:10	49.2	51.5	47.0
15-Feb-2018	22:10 - 22:15	49.1	50.0	47.0
15-Feb-2018	22:15 - 22:20	48.3	49.5	47.0
15-Feb-2018	22:20 - 22:25	48.8	50.0	47.5
15-Feb-2018	22:25 - 22:30	49.9	52.0	47.5
15-Feb-2018	22:30 - 22:35	50.6	52.5	48.0
15-Feb-2018	22:35 - 22:40	50.5	52.5	48.0
15-Feb-2018	22:40 - 22:45	50.5	51.5	49.0
15-Feb-2018	22:45 - 22:50	50.8	53.0	48.5
15-Feb-2018	22:50 - 22:55	49.8	51.0	48.0
15-Feb-2018	22:55 - 23:00	49.8	50.5	48.0

Station: E-N12a 19 Hing Yan Street Rooftop
 Monitoring Period: 0700-2300 hrs on General Holidays and Sundays

Date	Time	dB(A)		
		Leq(5min)	L10(5min)	L90(5min)
04-Feb-2018	7:00 - 7:05	46.3	47.0	45.0
04-Feb-2018	7:05 - 7:10	51.3	53.0	46.5
04-Feb-2018	7:10 - 7:15	52.2	53.5	49.5
04-Feb-2018	7:15 - 7:20	53.4	55.0	50.5
04-Feb-2018	7:20 - 7:25	60.6	63.5	50.0
04-Feb-2018	7:25 - 7:30	50.4	51.5	48.5
04-Feb-2018	7:30 - 7:35	51.7	54.0	48.5
04-Feb-2018	7:35 - 7:40	56.8	59.0	50.5
04-Feb-2018	7:40 - 7:45	53.5	54.5	52.0
04-Feb-2018	7:45 - 7:50	54.5	56.0	52.5
04-Feb-2018	7:50 - 7:55	54.5	57.0	50.5
04-Feb-2018	7:55 - 8:00	56.6	59.5	52.0
04-Feb-2018	8:00 - 8:05	53.9	56.0	51.0
04-Feb-2018	8:05 - 8:10	53.1	55.0	50.5
04-Feb-2018	8:10 - 8:15	53.3	55.0	50.5
04-Feb-2018	8:15 - 8:20	56.7	60.0	52.5
04-Feb-2018	8:20 - 8:25	53.6	55.5	51.0
04-Feb-2018	8:25 - 8:30	54.6	57.5	51.0
04-Feb-2018	8:30 - 8:35	56.1	59.0	51.5
04-Feb-2018	8:35 - 8:40	53.1	54.5	51.0
04-Feb-2018	8:40 - 8:45	54.3	56.5	51.5
04-Feb-2018	8:45 - 8:50	55.0	57.5	51.5
04-Feb-2018	8:50 - 8:55	54.2	56.0	52.0
04-Feb-2018	8:55 - 9:00	55.0	58.0	52.0
04-Feb-2018	9:00 - 9:05	54.6	56.5	51.5
04-Feb-2018	9:05 - 9:10	53.5	54.0	52.0
04-Feb-2018	9:10 - 9:15	54.5	55.5	52.5
04-Feb-2018	9:15 - 9:20	54.8	56.5	52.5
04-Feb-2018	9:20 - 9:25	55.7	57.5	53.0
04-Feb-2018	9:25 - 9:30	56.9	59.5	53.0
04-Feb-2018	9:30 - 9:35	55.6	58.0	52.0
04-Feb-2018	9:35 - 9:40	54.8	56.5	52.5
04-Feb-2018	9:40 - 9:45	53.9	55.5	51.5
04-Feb-2018	9:45 - 9:50	54.6	56.0	52.0
04-Feb-2018	9:50 - 9:55	56.1	58.5	52.0
04-Feb-2018	9:55 - 10:00	58.0	58.5	52.0
04-Feb-2018	10:00 - 10:05	54.0	55.5	51.0
04-Feb-2018	10:05 - 10:10	59.0	60.0	52.5
04-Feb-2018	10:10 - 10:15	56.2	58.5	53.0
04-Feb-2018	10:15 - 10:20	54.2	55.5	52.5
04-Feb-2018	10:20 - 10:25	53.5	55.0	51.5
04-Feb-2018	10:25 - 10:30	56.3	59.5	52.0
04-Feb-2018	10:30 - 10:35	56.3	59.5	52.5
04-Feb-2018	10:35 - 10:40	54.2	55.5	51.5
04-Feb-2018	10:40 - 10:45	55.9	59.0	52.0
04-Feb-2018	10:45 - 10:50	55.3	57.5	52.5
04-Feb-2018	10:50 - 10:55	56.3	58.5	52.5
Routine maintenance				

Station: E-N12a 19 Hing Yan Street Rooftop
 Monitoring Period: 0700-2300 hrs on General Holidays and Sundays

Date	Time	dB(A)		
		Leq(5min)	L10(5min)	L90(5min)
04-Feb-2018	11:00 - 11:05	53.9	55.5	51.5
04-Feb-2018	11:05 - 11:10	53.5	55.0	51.0
04-Feb-2018	11:10 - 11:15	52.8	54.0	51.0
04-Feb-2018	11:15 - 11:20	54.4	56.5	51.5
04-Feb-2018	11:20 - 11:25	54.3	56.0	51.5
04-Feb-2018	11:25 - 11:30	53.3	55.0	50.5
04-Feb-2018	11:30 - 11:35	52.5	54.0	50.5
04-Feb-2018	11:35 - 11:40	53.4	55.0	51.0
04-Feb-2018	11:40 - 11:45	56.0	59.0	52.5
04-Feb-2018	11:45 - 11:50	54.6	56.5	52.0
04-Feb-2018	11:50 - 11:55	54.4	56.0	52.0
04-Feb-2018	11:55 - 12:00	52.2	53.5	50.5
04-Feb-2018	12:00 - 12:05	63.6	67.5	53.5
04-Feb-2018	12:05 - 12:10	67.2	68.5	65.5
04-Feb-2018	12:10 - 12:15	57.4	60.0	53.0
04-Feb-2018	12:15 - 12:20	54.0	55.5	51.5
04-Feb-2018	12:20 - 12:25	55.4	57.5	52.0
04-Feb-2018	12:25 - 12:30	54.5	56.5	52.0
04-Feb-2018	12:30 - 12:35	53.6	55.5	51.5
04-Feb-2018	12:35 - 12:40	55.1	57.5	52.0
04-Feb-2018	12:40 - 12:45	53.8	55.0	51.5
04-Feb-2018	12:45 - 12:50	54.6	57.5	51.5
04-Feb-2018	12:50 - 12:55	55.0	57.0	52.0
04-Feb-2018	12:55 - 13:00	53.8	56.0	51.5
04-Feb-2018	13:00 - 13:05	55.4	57.5	52.0
04-Feb-2018	13:05 - 13:10	56.0	58.5	52.0
04-Feb-2018	13:10 - 13:15	57.0	59.5	52.5
04-Feb-2018	13:15 - 13:20	54.5	56.0	52.0
04-Feb-2018	13:20 - 13:25	54.8	57.0	52.0
04-Feb-2018	13:25 - 13:30	53.8	55.5	51.5
04-Feb-2018	13:30 - 13:35	54.6	57.0	52.0
04-Feb-2018	13:35 - 13:40	54.9	56.5	52.5
04-Feb-2018	13:40 - 13:45	57.6	60.5	52.5
04-Feb-2018	13:45 - 13:50	55.8	58.5	53.0
04-Feb-2018	13:50 - 13:55	56.0	57.5	53.5
04-Feb-2018	13:55 - 14:00	54.2	56.0	51.0
04-Feb-2018	14:00 - 14:05	56.5	59.5	51.5
04-Feb-2018	14:05 - 14:10	55.0	56.5	52.5
04-Feb-2018	14:10 - 14:15	54.1	55.5	51.5
04-Feb-2018	14:15 - 14:20	56.9	59.5	52.5
04-Feb-2018	14:20 - 14:25	57.0	59.5	54.0
04-Feb-2018	14:25 - 14:30	56.6	59.0	51.0
04-Feb-2018	14:30 - 14:35	52.9	54.5	51.0
04-Feb-2018	14:35 - 14:40	55.8	58.0	51.5
04-Feb-2018	14:40 - 14:45	57.8	60.5	54.0
04-Feb-2018	14:45 - 14:50	53.2	54.5	51.0
04-Feb-2018	14:50 - 14:55	56.0	57.5	53.5
04-Feb-2018	14:55 - 15:00	55.0	57.0	52.0

Station: E-N12a 19 Hing Yan Street Rooftop
 Monitoring Period: 0700-2300 hrs on General Holidays and Sundays

Date	Time	dB(A)		
		Leq(5min)	L10(5min)	L90(5min)
04-Feb-2018	15:00 - 15:05	54.2	56.0	51.5
04-Feb-2018	15:05 - 15:10	54.5	56.0	51.5
04-Feb-2018	15:10 - 15:15	59.1	62.5	52.0
04-Feb-2018	15:15 - 15:20	52.8	54.0	51.0
04-Feb-2018	15:20 - 15:25	53.8	56.5	50.5
04-Feb-2018	15:25 - 15:30	54.9	56.0	50.5
04-Feb-2018	15:30 - 15:35	61.4	58.5	51.0
04-Feb-2018	15:35 - 15:40	58.9	61.5	52.0
04-Feb-2018	15:40 - 15:45	54.2	57.5	50.5
04-Feb-2018	15:45 - 15:50	52.2	53.0	50.5
04-Feb-2018	15:50 - 15:55	53.6	55.0	51.0
04-Feb-2018	15:55 - 16:00	52.4	54.0	50.5
04-Feb-2018	16:00 - 16:05	53.5	55.0	50.5
04-Feb-2018	16:05 - 16:10	55.2	58.5	50.0
04-Feb-2018	16:10 - 16:15	52.8	54.0	50.5
04-Feb-2018	16:15 - 16:20	53.7	56.0	51.0
04-Feb-2018	16:20 - 16:25	55.7	58.0	51.5
04-Feb-2018	16:25 - 16:30	57.5	61.0	52.0
04-Feb-2018	16:30 - 16:35	53.1	55.0	50.5
04-Feb-2018	16:35 - 16:40	52.3	54.0	49.5
04-Feb-2018	16:40 - 16:45	52.7	54.0	50.5
04-Feb-2018	16:45 - 16:50	53.7	56.0	50.5
04-Feb-2018	16:50 - 16:55	53.9	55.5	51.5
04-Feb-2018	16:55 - 17:00	53.0	54.5	50.5
04-Feb-2018	17:00 - 17:05	54.7	57.5	50.5
04-Feb-2018	17:05 - 17:10	56.0	59.0	51.5
04-Feb-2018	17:10 - 17:15	55.0	57.0	51.5
04-Feb-2018	17:15 - 17:20	57.5	60.0	52.5
04-Feb-2018	17:20 - 17:25	57.6	58.5	56.0
04-Feb-2018	17:25 - 17:30	56.5	57.5	55.0
04-Feb-2018	17:30 - 17:35	57.3	58.5	55.0
04-Feb-2018	17:35 - 17:40	57.3	58.5	54.5
04-Feb-2018	17:40 - 17:45	57.2	58.0	55.0
04-Feb-2018	17:45 - 17:50	57.6	59.0	55.0
04-Feb-2018	17:50 - 17:55	58.1	59.5	56.5
04-Feb-2018	17:55 - 18:00	55.8	56.5	54.5
04-Feb-2018	18:00 - 18:05	55.0	56.0	51.0
04-Feb-2018	18:05 - 18:10	55.2	56.0	54.5
04-Feb-2018	18:10 - 18:15	56.9	57.5	56.0
04-Feb-2018	18:15 - 18:20	57.5	58.5	55.5
04-Feb-2018	18:20 - 18:25	58.6	60.5	54.5
04-Feb-2018	18:25 - 18:30	57.2	58.0	56.0
04-Feb-2018	18:30 - 18:35	58.2	61.0	55.0
04-Feb-2018	18:35 - 18:40	55.4	56.0	53.0
04-Feb-2018	18:40 - 18:45	55.6	56.5	54.5
04-Feb-2018	18:45 - 18:50	55.9	57.0	52.5
04-Feb-2018	18:50 - 18:55	57.0	58.5	54.5
04-Feb-2018	18:55 - 19:00	58.5	59.5	57.0

Station: E-N12a 19 Hing Yan Street Rooftop
 Monitoring Period: 0700-2300 hrs on General Holidays and Sundays

Date	Time	dB(A)		
		Leq(5min)	L10(5min)	L90(5min)
04-Feb-2018	19:00 - 19:05	58.0	62.0	50.0
04-Feb-2018	19:05 - 19:10	50.5	51.5	48.5
04-Feb-2018	19:10 - 19:15	50.8	53.0	48.0
04-Feb-2018	19:15 - 19:20	55.1	57.0	51.0
04-Feb-2018	19:20 - 19:25	57.3	60.5	53.0
04-Feb-2018	19:25 - 19:30	49.8	50.5	48.5
04-Feb-2018	19:30 - 19:35	50.0	51.0	48.5
04-Feb-2018	19:35 - 19:40	49.9	51.5	47.5
04-Feb-2018	19:40 - 19:45	50.8	52.0	48.0
04-Feb-2018	19:45 - 19:50	51.5	53.0	49.5
04-Feb-2018	19:50 - 19:55	53.0	56.5	49.0
04-Feb-2018	19:55 - 20:00	49.0	50.0	47.5
04-Feb-2018	20:00 - 20:05	49.0	50.5	46.5
04-Feb-2018	20:05 - 20:10	49.7	51.5	47.5
04-Feb-2018	20:10 - 20:15	49.6	52.0	47.0
04-Feb-2018	20:15 - 20:20	50.1	49.5	45.5
04-Feb-2018	20:20 - 20:25	49.3	49.5	46.5
04-Feb-2018	20:25 - 20:30	52.7	56.5	47.5
04-Feb-2018	20:30 - 20:35	54.8	58.0	49.0
04-Feb-2018	20:35 - 20:40	50.0	52.0	47.0
04-Feb-2018	20:40 - 20:45	49.7	52.0	46.5
04-Feb-2018	20:45 - 20:50	49.6	51.0	47.5
04-Feb-2018	20:50 - 20:55	50.2	52.5	47.5
04-Feb-2018	20:55 - 21:00	49.5	51.0	47.5
04-Feb-2018	21:00 - 21:05	51.1	53.0	48.5
04-Feb-2018	21:05 - 21:10	54.8	57.5	50.0
04-Feb-2018	21:10 - 21:15	49.5	51.0	48.0
04-Feb-2018	21:15 - 21:20	51.4	53.0	49.0
04-Feb-2018	21:20 - 21:25	51.3	53.5	48.5
04-Feb-2018	21:25 - 21:30	51.8	54.5	48.5
04-Feb-2018	21:30 - 21:35	51.7	53.0	49.0
04-Feb-2018	21:35 - 21:40	53.5	56.5	50.0
04-Feb-2018	21:40 - 21:45	53.8	56.5	48.5
04-Feb-2018	21:45 - 21:50	50.3	51.5	48.5
04-Feb-2018	21:50 - 21:55	49.4	50.5	48.0
04-Feb-2018	21:55 - 22:00	51.5	53.0	48.5
04-Feb-2018	22:00 - 22:05	51.0	52.5	48.0
04-Feb-2018	22:05 - 22:10	49.2	50.5	47.5
04-Feb-2018	22:10 - 22:15	49.5	50.5	48.0
04-Feb-2018	22:15 - 22:20	49.1	50.0	47.5
04-Feb-2018	22:20 - 22:25	50.3	51.5	47.5
04-Feb-2018	22:25 - 22:30	48.9	50.0	47.5
04-Feb-2018	22:30 - 22:35	51.5	54.5	47.0
04-Feb-2018	22:35 - 22:40	51.4	53.5	48.0
04-Feb-2018	22:40 - 22:45	49.4	50.5	47.5
04-Feb-2018	22:45 - 22:50	50.1	52.0	47.0
04-Feb-2018	22:50 - 22:55	51.2	54.5	47.0
04-Feb-2018	22:55 - 23:00	50.1	53.0	47.0

Station: E-N12a 19 Hing Yan Street Rooftop
 Monitoring Period: 0700-2300 hrs on General Holidays and Sundays

Date	Time	dB(A)		
		Leq(5min)	L10(5min)	L90(5min)
11-Feb-2018	7:00 - 7:05	55.8	59.5	50.0
11-Feb-2018	7:05 - 7:10	55.3	59.5	48.5
11-Feb-2018	7:10 - 7:15	50.8	52.0	48.5
11-Feb-2018	7:15 - 7:20	52.4	53.5	50.5
11-Feb-2018	7:20 - 7:25	59.5	63.0	51.5
11-Feb-2018	7:25 - 7:30	52.5	55.5	49.0
11-Feb-2018	7:30 - 7:35	52.6	55.5	47.5
11-Feb-2018	7:35 - 7:40	56.4	60.0	52.0
11-Feb-2018	7:40 - 7:45	51.1	52.0	49.0
11-Feb-2018	7:45 - 7:50	51.8	53.5	50.0
11-Feb-2018	7:50 - 7:55	57.9	60.5	53.5
11-Feb-2018	7:55 - 8:00	54.4	57.5	49.0
11-Feb-2018	8:00 - 8:05	54.4	57.0	49.5
11-Feb-2018	8:05 - 8:10	55.7	59.0	51.0
11-Feb-2018	8:10 - 8:15	57.7	61.0	51.5
11-Feb-2018	8:15 - 8:20	57.2	60.5	52.0
11-Feb-2018	8:20 - 8:25	56.2	58.0	54.0
11-Feb-2018	8:25 - 8:30	53.6	55.0	52.0
11-Feb-2018	8:30 - 8:35	53.3	54.5	51.5
11-Feb-2018	8:35 - 8:40	56.8	59.5	53.0
11-Feb-2018	8:40 - 8:45	54.3	56.0	52.0
11-Feb-2018	8:45 - 8:50	55.4	57.0	52.5
11-Feb-2018	8:50 - 8:55	55.6	57.5	53.0
11-Feb-2018	8:55 - 9:00	55.1	57.0	52.5
11-Feb-2018	9:00 - 9:05	57.8	60.5	53.5
11-Feb-2018	9:05 - 9:10	53.1	54.0	51.5
11-Feb-2018	9:10 - 9:15	54.4	55.5	52.0
11-Feb-2018	9:15 - 9:20	57.1	59.0	54.0
11-Feb-2018	9:20 - 9:25	58.1	60.5	53.5
11-Feb-2018	9:25 - 9:30	57.1	60.0	53.0
11-Feb-2018	9:30 - 9:35	54.3	56.0	51.5
11-Feb-2018	9:35 - 9:40	54.8	56.5	51.5
11-Feb-2018	9:40 - 9:45	57.6	60.0	53.5
11-Feb-2018	9:45 - 9:50	56.2	59.0	53.0
11-Feb-2018	9:50 - 9:55	57.8	59.5	54.0
11-Feb-2018	9:55 - 10:00	54.5	56.0	51.5
11-Feb-2018	10:00 - 10:05	55.2	57.5	51.5
11-Feb-2018	10:05 - 10:10	57.3	59.5	53.0
11-Feb-2018	10:10 - 10:15	56.6	59.5	52.0
11-Feb-2018	10:15 - 10:20	58.5	60.5	54.0
11-Feb-2018	10:20 - 10:25	57.4	60.0	53.0
11-Feb-2018	10:25 - 10:30	57.8	60.5	52.5
11-Feb-2018	10:30 - 10:35	56.1	59.0	51.5
11-Feb-2018	10:35 - 10:40	54.2	56.0	51.5
11-Feb-2018	10:40 - 10:45	54.2	56.0	52.0
11-Feb-2018	10:45 - 10:50	57.4	60.5	53.0
11-Feb-2018	10:50 - 10:55	57.9	60.0	54.5
11-Feb-2018	10:55 - 11:00	53.7	55.5	51.0

Station: E-N12a 19 Hing Yan Street Rooftop
 Monitoring Period: 0700-2300 hrs on General Holidays and Sundays

Date	Time	dB(A)		
		Leq(5min)	L10(5min)	L90(5min)
11-Feb-2018	11:00 - 11:05	55.3	58.5	51.0
11-Feb-2018	11:05 - 11:10	53.3	55.0	51.0
11-Feb-2018	11:10 - 11:15	53.7	55.5	51.0
11-Feb-2018	11:15 - 11:20	54.0	55.5	52.0
11-Feb-2018	11:20 - 11:25	55.8	58.0	52.5
11-Feb-2018	11:25 - 11:30	53.8	55.5	51.5
11-Feb-2018	11:30 - 11:35	57.3	60.0	53.0
11-Feb-2018	11:35 - 11:40	54.8	56.0	52.5
11-Feb-2018	11:40 - 11:45	54.7	57.0	51.5
11-Feb-2018	11:45 - 11:50	56.2	58.0	53.0
11-Feb-2018	11:50 - 11:55	58.8	62.0	52.5
11-Feb-2018	11:55 - 12:00	52.1	53.0	50.5
11-Feb-2018	12:00 - 12:05	53.7	55.0	51.5
11-Feb-2018	12:05 - 12:10	55.0	58.0	51.5
11-Feb-2018	12:10 - 12:15	55.7	57.5	53.0
11-Feb-2018	12:15 - 12:20	55.7	58.0	52.0
11-Feb-2018	12:20 - 12:25	55.4	58.0	52.0
11-Feb-2018	12:25 - 12:30	55.5	58.5	51.0
11-Feb-2018	12:30 - 12:35	54.2	56.0	51.5
11-Feb-2018	12:35 - 12:40	53.4	55.5	50.5
11-Feb-2018	12:40 - 12:45	52.7	54.5	50.5
11-Feb-2018	12:45 - 12:50	54.7	58.0	51.0
11-Feb-2018	12:50 - 12:55	53.9	55.5	51.5
11-Feb-2018	12:55 - 13:00	56.6	60.0	51.0
11-Feb-2018	13:00 - 13:05	51.8	54.0	48.5
11-Feb-2018	13:05 - 13:10	52.8	56.0	49.0
11-Feb-2018	13:10 - 13:15	55.9	59.0	50.0
11-Feb-2018	13:15 - 13:20	57.0	60.0	53.0
11-Feb-2018	13:20 - 13:25	58.1	61.0	53.5
11-Feb-2018	13:25 - 13:30	56.4	59.5	51.0
11-Feb-2018	13:30 - 13:35	52.8	55.0	49.5
11-Feb-2018	13:35 - 13:40	51.7	53.0	49.5
11-Feb-2018	13:40 - 13:45	58.3	62.0	52.0
11-Feb-2018	13:45 - 13:50	55.3	58.0	51.0
11-Feb-2018	13:50 - 13:55	54.3	56.0	51.0
11-Feb-2018	13:55 - 14:00	52.5	54.5	50.5
11-Feb-2018	14:00 - 14:05	52.6	54.5	49.5
11-Feb-2018	14:05 - 14:10	54.3	56.5	50.0
11-Feb-2018	14:10 - 14:15	59.0	62.0	54.5
11-Feb-2018	14:15 - 14:20	54.3	56.5	51.5
11-Feb-2018	14:20 - 14:25	55.9	58.5	50.5
11-Feb-2018	14:25 - 14:30	54.0	56.5	50.5
11-Feb-2018	14:30 - 14:35	53.0	55.0	50.0
11-Feb-2018	14:35 - 14:40	54.6	57.5	51.0
11-Feb-2018	14:40 - 14:45	56.9	60.0	52.0
11-Feb-2018	14:45 - 14:50	55.4	59.0	51.5
11-Feb-2018	14:50 - 14:55	54.3	57.0	50.0
11-Feb-2018	14:55 - 15:00	52.7	55.0	49.5

Station: E-N12a 19 Hing Yan Street Rooftop
 Monitoring Period: 0700-2300 hrs on General Holidays and Sundays

Date	Time	dB(A)		
		Leq(5min)	L10(5min)	L90(5min)
11-Feb-2018	15:00 - 15:05	51.8	53.5	49.5
11-Feb-2018	15:05 - 15:10	53.6	56.0	49.0
11-Feb-2018	15:10 - 15:15	57.2	60.0	52.0
11-Feb-2018	15:15 - 15:20	53.5	55.0	51.5
11-Feb-2018	15:20 - 15:25	52.6	54.5	50.0
11-Feb-2018	15:25 - 15:30	53.7	57.0	49.0
11-Feb-2018	15:30 - 15:35	56.1	59.0	50.5
11-Feb-2018	15:35 - 15:40	53.4	55.5	49.0
11-Feb-2018	15:40 - 15:45	53.6	56.0	49.5
11-Feb-2018	15:45 - 15:50	54.4	57.0	50.0
11-Feb-2018	15:50 - 15:55	53.0	55.0	49.5
11-Feb-2018	15:55 - 16:00	58.3	61.0	52.0
11-Feb-2018	16:00 - 16:05	56.7	59.5	51.5
11-Feb-2018	16:05 - 16:10	56.3	60.0	51.0
11-Feb-2018	16:10 - 16:15	53.0	55.0	50.0
11-Feb-2018	16:15 - 16:20	53.9	56.0	51.0
11-Feb-2018	16:20 - 16:25	56.4	59.0	52.5
11-Feb-2018	16:25 - 16:30	57.7	60.5	53.0
11-Feb-2018	16:30 - 16:35	55.1	58.5	49.5
11-Feb-2018	16:35 - 16:40	54.4	57.5	50.0
11-Feb-2018	16:40 - 16:45	56.4	58.0	54.0
11-Feb-2018	16:45 - 16:50	55.8	57.0	54.0
11-Feb-2018	16:50 - 16:55	55.2	56.0	53.5
11-Feb-2018	16:55 - 17:00	55.3	56.5	53.5
11-Feb-2018	17:00 - 17:05	54.9	56.0	53.0
11-Feb-2018	17:05 - 17:10	57.1	59.5	54.0
11-Feb-2018	17:10 - 17:15	56.7	58.0	55.0
11-Feb-2018	17:15 - 17:20	56.8	58.5	54.5
11-Feb-2018	17:20 - 17:25	57.0	59.5	54.0
11-Feb-2018	17:25 - 17:30	59.8	66.0	54.0
11-Feb-2018	17:30 - 17:35	54.9	56.0	53.0
11-Feb-2018	17:35 - 17:40	54.6	55.5	53.0
11-Feb-2018	17:40 - 17:45	55.3	56.5	53.5
11-Feb-2018	17:45 - 17:50	55.8	57.5	53.5
11-Feb-2018	17:50 - 17:55	55.1	56.5	53.0
11-Feb-2018	17:55 - 18:00	56.5	59.0	53.5
11-Feb-2018	18:00 - 18:05	54.5	55.5	53.0
11-Feb-2018	18:05 - 18:10	53.3	54.5	52.0
11-Feb-2018	18:10 - 18:15	57.0	60.5	52.0
11-Feb-2018	18:15 - 18:20	53.2	54.5	51.0
11-Feb-2018	18:20 - 18:25	56.9	59.5	52.5
11-Feb-2018	18:25 - 18:30	53.8	56.5	49.0
11-Feb-2018	18:30 - 18:35	54.8	57.5	50.0
11-Feb-2018	18:35 - 18:40	56.6	59.0	53.0
11-Feb-2018	18:40 - 18:45	57.3	61.5	52.0
11-Feb-2018	18:45 - 18:50	66.9	68.0	62.5
11-Feb-2018	18:50 - 18:55	65.2	67.0	60.5
11-Feb-2018	18:55 - 19:00	58.2	61.0	54.0

Station: E-N12a 19 Hing Yan Street Rooftop
 Monitoring Period: 0700-2300 hrs on General Holidays and Sundays

Date	Time	dB(A)		
		Leq(5min)	L10(5min)	L90(5min)
11-Feb-2018	19:00 - 19:05	62.8	66.5	55.5
11-Feb-2018	19:05 - 19:10	57.4	60.5	50.0
11-Feb-2018	19:10 - 19:15	55.8	60.0	50.0
11-Feb-2018	19:15 - 19:20	54.3	57.0	51.0
11-Feb-2018	19:20 - 19:25	54.5	57.5	49.0
11-Feb-2018	19:25 - 19:30	51.3	53.5	48.5
11-Feb-2018	19:30 - 19:35	51.7	53.0	48.5
11-Feb-2018	19:35 - 19:40	50.2	52.5	48.0
11-Feb-2018	19:40 - 19:45	51.8	54.5	48.5
11-Feb-2018	19:45 - 19:50	53.4	56.0	48.5
11-Feb-2018	19:50 - 19:55	49.4	51.5	47.5
11-Feb-2018	19:55 - 20:00	51.1	54.0	47.5
11-Feb-2018	20:00 - 20:05	53.8	57.0	48.0
11-Feb-2018	20:05 - 20:10	57.7	61.0	49.5
11-Feb-2018	20:10 - 20:15	51.5	53.5	48.5
11-Feb-2018	20:15 - 20:20	50.7	52.5	48.0
11-Feb-2018	20:20 - 20:25	49.7	51.0	48.0
11-Feb-2018	20:25 - 20:30	50.9	53.0	48.0
11-Feb-2018	20:30 - 20:35	58.8	63.5	48.5
11-Feb-2018	20:35 - 20:40	52.4	55.0	49.0
11-Feb-2018	20:40 - 20:45	56.5	59.5	49.5
11-Feb-2018	20:45 - 20:50	50.6	51.5	48.0
11-Feb-2018	20:50 - 20:55	50.6	52.0	48.5
11-Feb-2018	20:55 - 21:00	50.6	52.0	49.0
11-Feb-2018	21:00 - 21:05	52.4	54.5	50.0
11-Feb-2018	21:05 - 21:10	52.1	54.0	50.0
11-Feb-2018	21:10 - 21:15	52.2	54.5	49.5
11-Feb-2018	21:15 - 21:20	51.1	52.5	49.5
11-Feb-2018	21:20 - 21:25	50.9	52.0	49.5
11-Feb-2018	21:25 - 21:30	50.3	51.5	49.0
11-Feb-2018	21:30 - 21:35	50.8	52.0	49.5
11-Feb-2018	21:35 - 21:40	51.0	53.0	49.0
11-Feb-2018	21:40 - 21:45	51.8	54.5	49.5
11-Feb-2018	21:45 - 21:50	50.5	51.5	49.0
11-Feb-2018	21:50 - 21:55	51.1	52.0	49.5
11-Feb-2018	21:55 - 22:00	53.1	55.5	50.0
11-Feb-2018	22:00 - 22:05	50.3	51.0	49.5
11-Feb-2018	22:05 - 22:10	50.2	52.0	48.5
11-Feb-2018	22:10 - 22:15	51.4	53.5	49.0
11-Feb-2018	22:15 - 22:20	50.0	51.0	48.5
11-Feb-2018	22:20 - 22:25	56.3	59.5	50.0
11-Feb-2018	22:25 - 22:30	52.0	54.5	49.0
11-Feb-2018	22:30 - 22:35	49.9	51.0	48.5
11-Feb-2018	22:35 - 22:40	51.5	53.5	49.0
11-Feb-2018	22:40 - 22:45	52.8	55.5	50.0
11-Feb-2018	22:45 - 22:50	53.6	54.0	51.5
11-Feb-2018	22:50 - 22:55	60.6	64.5	50.0
11-Feb-2018	22:55 - 23:00	59.7	63.5	50.0

Station: E-N12a 19 Hing Yan Street Rooftop
 Monitoring Period: 0700-2300 hrs on General Holidays and Sundays

Date	Time	dB(A)		
		Leq(5min)	L10(5min)	L90(5min)
16-Feb-2018	7:00 - 7:05	47.1	48.0	45.5
16-Feb-2018	7:05 - 7:10	48.0	48.0	45.5
16-Feb-2018	7:10 - 7:15	50.5	54.0	46.0
16-Feb-2018	7:15 - 7:20	50.3	52.5	47.0
16-Feb-2018	7:20 - 7:25	51.7	54.0	47.5
16-Feb-2018	7:25 - 7:30	48.0	49.5	46.0
16-Feb-2018	7:30 - 7:35	48.4	50.5	45.5
16-Feb-2018	7:35 - 7:40	51.9	53.5	47.0
16-Feb-2018	7:40 - 7:45	53.1	54.0	51.5
16-Feb-2018	7:45 - 7:50	54.0	55.0	52.5
16-Feb-2018	7:50 - 7:55	53.7	55.5	51.0
16-Feb-2018	7:55 - 8:00	49.8	50.5	47.5
16-Feb-2018	8:00 - 8:05	49.1	51.0	47.0
16-Feb-2018	8:05 - 8:10	50.1	52.0	47.5
16-Feb-2018	8:10 - 8:15	53.8	55.5	52.0
16-Feb-2018	8:15 - 8:20	53.3	54.5	51.5
16-Feb-2018	8:20 - 8:25	52.9	54.5	51.5
16-Feb-2018	8:25 - 8:30	51.7	52.5	51.0
16-Feb-2018	8:30 - 8:35	53.5	56.5	50.5
16-Feb-2018	8:35 - 8:40	52.3	53.5	50.0
16-Feb-2018	8:40 - 8:45	51.2	52.5	49.5
16-Feb-2018	8:45 - 8:50	52.1	53.0	51.0
16-Feb-2018	8:50 - 8:55	53.0	54.5	51.5
16-Feb-2018	8:55 - 9:00	51.7	52.0	51.0
16-Feb-2018	9:00 - 9:05	51.3	52.0	50.5
16-Feb-2018	9:05 - 9:10	51.9	53.0	50.5
16-Feb-2018	9:10 - 9:15	52.4	53.0	51.0
16-Feb-2018	9:15 - 9:20	52.3	53.5	51.0
16-Feb-2018	9:20 - 9:25	52.7	54.0	51.0
16-Feb-2018	9:25 - 9:30	51.4	52.0	50.0
16-Feb-2018	9:30 - 9:35	50.6	51.0	50.0
16-Feb-2018	9:35 - 9:40	52.2	52.5	50.5
16-Feb-2018	9:40 - 9:45	56.1	59.5	52.0
16-Feb-2018	9:45 - 9:50	52.2	53.0	51.0
16-Feb-2018	9:50 - 9:55	53.6	55.5	51.0
16-Feb-2018	9:55 - 10:00	50.8	51.5	50.0
16-Feb-2018	10:00 - 10:05	52.0	52.5	50.5
16-Feb-2018	10:05 - 10:10	51.1	51.5	50.5
16-Feb-2018	10:10 - 10:15	51.5	52.0	50.5
16-Feb-2018	10:15 - 10:20	52.4	53.5	51.0
16-Feb-2018	10:20 - 10:25	53.0	54.5	51.5
16-Feb-2018	10:25 - 10:30	52.3	53.5	51.0
16-Feb-2018	10:30 - 10:35	52.1	53.0	51.0
16-Feb-2018	10:35 - 10:40	50.6	52.0	49.0
16-Feb-2018	10:40 - 10:45	50.3	51.0	49.0
16-Feb-2018	10:45 - 10:50	51.2	52.0	50.0
16-Feb-2018	10:50 - 10:55	52.3	54.0	50.0
16-Feb-2018	10:55 - 11:00	49.6	50.0	48.5

Station: E-N12a 19 Hing Yan Street Rooftop
 Monitoring Period: 0700-2300 hrs on General Holidays and Sundays

Date	Time	dB(A)		
		Leq(5min)	L10(5min)	L90(5min)
16-Feb-2018	11:00 - 11:05	49.0	50.0	48.0
16-Feb-2018	11:05 - 11:10	48.4	49.0	47.0
16-Feb-2018	11:10 - 11:15	48.3	49.0	47.0
16-Feb-2018	11:15 - 11:20	50.6	52.0	48.5
16-Feb-2018	11:20 - 11:25	51.0	53.0	48.5
16-Feb-2018	11:25 - 11:30	49.7	51.0	48.0
16-Feb-2018	11:30 - 11:35	49.1	50.0	48.0
16-Feb-2018	11:35 - 11:40	49.2	50.0	48.0
16-Feb-2018	11:40 - 11:45	49.4	50.5	48.0
16-Feb-2018	11:45 - 11:50	50.4	51.5	49.0
16-Feb-2018	11:50 - 11:55	51.5	53.5	49.5
16-Feb-2018	11:55 - 12:00	51.0	53.0	48.0
16-Feb-2018	12:00 - 12:05	49.1	50.0	47.5
16-Feb-2018	12:05 - 12:10	47.6	48.5	46.5
16-Feb-2018	12:10 - 12:15	48.4	49.0	47.0
16-Feb-2018	12:15 - 12:20	53.4	56.0	48.0
16-Feb-2018	12:20 - 12:25	51.3	53.0	48.5
16-Feb-2018	12:25 - 12:30	49.2	51.0	46.5
16-Feb-2018	12:30 - 12:35	47.8	49.0	46.5
16-Feb-2018	12:35 - 12:40	48.8	50.5	47.0
16-Feb-2018	12:40 - 12:45	47.5	48.5	46.0
16-Feb-2018	12:45 - 12:50	50.1	51.5	48.5
16-Feb-2018	12:50 - 12:55	51.5	53.5	49.0
16-Feb-2018	12:55 - 13:00	49.8	51.0	48.0
16-Feb-2018	13:00 - 13:05	48.3	50.0	46.5
16-Feb-2018	13:05 - 13:10	48.7	50.0	47.0
16-Feb-2018	13:10 - 13:15	48.5	50.0	47.0
16-Feb-2018	13:15 - 13:20	50.4	51.5	48.0
16-Feb-2018	13:20 - 13:25	50.9	53.5	48.0
16-Feb-2018	13:25 - 13:30	50.0	51.5	48.0
16-Feb-2018	13:30 - 13:35	48.9	50.0	47.5
16-Feb-2018	13:35 - 13:40	49.7	50.5	48.0
16-Feb-2018	13:40 - 13:45	50.4	51.5	48.0
16-Feb-2018	13:45 - 13:50	50.8	51.5	49.5
16-Feb-2018	13:50 - 13:55	51.7	53.0	49.5
16-Feb-2018	13:55 - 14:00	51.2	51.5	48.0
16-Feb-2018	14:00 - 14:05	50.3	51.5	48.5
16-Feb-2018	14:05 - 14:10	50.9	52.0	49.0
16-Feb-2018	14:10 - 14:15	50.7	51.5	49.0
16-Feb-2018	14:15 - 14:20	50.7	52.0	49.0
16-Feb-2018	14:20 - 14:25	51.4	53.0	49.0
16-Feb-2018	14:25 - 14:30	51.0	52.0	48.5
16-Feb-2018	14:30 - 14:35	49.0	50.0	47.5
16-Feb-2018	14:35 - 14:40	50.2	51.5	48.5
16-Feb-2018	14:40 - 14:45	52.7	54.5	50.0
16-Feb-2018	14:45 - 14:50	50.7	51.5	49.0
16-Feb-2018	14:50 - 14:55	51.5	53.5	49.5
16-Feb-2018	14:55 - 15:00	48.6	49.5	47.5

Station: E-N12a 19 Hing Yan Street Rooftop
 Monitoring Period: 0700-2300 hrs on General Holidays and Sundays

Date	Time	dB(A)		
		Leq(5min)	L10(5min)	L90(5min)
16-Feb-2018	15:00 - 15:05	48.2	49.0	47.0
16-Feb-2018	15:05 - 15:10	48.9	50.0	47.0
16-Feb-2018	15:10 - 15:15	48.9	50.0	47.0
16-Feb-2018	15:15 - 15:20	50.1	51.5	47.5
16-Feb-2018	15:20 - 15:25	51.1	53.5	48.0
16-Feb-2018	15:25 - 15:30	49.9	52.0	47.5
16-Feb-2018	15:30 - 15:35	48.8	49.5	47.5
16-Feb-2018	15:35 - 15:40	49.0	50.0	47.5
16-Feb-2018	15:40 - 15:45	52.7	55.0	48.0
16-Feb-2018	15:45 - 15:50	54.2	56.0	50.0
16-Feb-2018	15:50 - 15:55	54.9	56.5	52.5
16-Feb-2018	15:55 - 16:00	53.2	55.5	49.0
16-Feb-2018	16:00 - 16:05	53.0	55.0	49.0
16-Feb-2018	16:05 - 16:10	52.8	55.5	47.5
16-Feb-2018	16:10 - 16:15	52.1	55.5	47.0
16-Feb-2018	16:15 - 16:20	53.6	55.5	49.5
16-Feb-2018	16:20 - 16:25	53.4	55.0	50.0
16-Feb-2018	16:25 - 16:30	53.6	55.0	50.0
16-Feb-2018	16:30 - 16:35	53.8	56.0	50.0
16-Feb-2018	16:35 - 16:40	48.8	51.0	45.5
16-Feb-2018	16:40 - 16:45	49.8	51.5	47.5
16-Feb-2018	16:45 - 16:50	51.5	53.0	49.5
16-Feb-2018	16:50 - 16:55	51.4	53.5	48.5
16-Feb-2018	16:55 - 17:00	47.2	48.5	45.5
16-Feb-2018	17:00 - 17:05	46.3	47.5	45.0
16-Feb-2018	17:05 - 17:10	47.3	48.5	46.0
16-Feb-2018	17:10 - 17:15	46.5	47.5	45.0
16-Feb-2018	17:15 - 17:20	51.9	54.5	46.5
16-Feb-2018	17:20 - 17:25	54.6	55.5	53.5
16-Feb-2018	17:25 - 17:30	54.7	56.0	52.5
16-Feb-2018	17:30 - 17:35	53.8	55.0	52.5
16-Feb-2018	17:35 - 17:40	53.9	55.0	52.0
16-Feb-2018	17:40 - 17:45	52.1	52.5	51.0
16-Feb-2018	17:45 - 17:50	52.9	53.5	52.0
16-Feb-2018	17:50 - 17:55	53.7	55.5	52.0
16-Feb-2018	17:55 - 18:00	52.8	53.5	51.5
16-Feb-2018	18:00 - 18:05	55.2	59.0	49.0
16-Feb-2018	18:05 - 18:10	48.1	49.0	47.0
16-Feb-2018	18:10 - 18:15	48.4	50.0	46.5
16-Feb-2018	18:15 - 18:20	48.9	50.5	47.0
16-Feb-2018	18:20 - 18:25	53.2	55.5	49.0
16-Feb-2018	18:25 - 18:30	54.3	55.0	53.0
16-Feb-2018	18:30 - 18:35	54.1	55.0	53.0
16-Feb-2018	18:35 - 18:40	56.6	60.0	50.0
16-Feb-2018	18:40 - 18:45	51.8	54.5	49.0
16-Feb-2018	18:45 - 18:50	49.6	50.5	48.5
16-Feb-2018	18:50 - 18:55	54.3	56.5	50.0
16-Feb-2018	18:55 - 19:00	55.0	59.5	46.5

Station: E-N12a 19 Hing Yan Street Rooftop
 Monitoring Period: 0700-2300 hrs on General Holidays and Sundays

Date	Time	dB(A)		
		Leq(5min)	L10(5min)	L90(5min)
16-Feb-2018	19:00 - 19:05	49.1	48.0	46.0
16-Feb-2018	19:05 - 19:10	48.1	48.5	47.0
16-Feb-2018	19:10 - 19:15	49.8	51.0	48.0
16-Feb-2018	19:15 - 19:20	49.9	51.5	48.0
16-Feb-2018	19:20 - 19:25	50.3	52.5	48.0
16-Feb-2018	19:25 - 19:30	47.3	48.5	45.5
16-Feb-2018	19:30 - 19:35	45.6	46.5	44.5
16-Feb-2018	19:35 - 19:40	45.3	46.0	44.0
16-Feb-2018	19:40 - 19:45	47.5	49.0	45.0
16-Feb-2018	19:45 - 19:50	49.6	50.5	48.0
16-Feb-2018	19:50 - 19:55	52.3	54.5	48.5
16-Feb-2018	19:55 - 20:00	47.6	48.5	46.5
16-Feb-2018	20:00 - 20:05	47.4	48.5	46.0
16-Feb-2018	20:05 - 20:10	47.8	49.0	46.5
16-Feb-2018	20:10 - 20:15	47.9	49.0	46.5
16-Feb-2018	20:15 - 20:20	49.3	50.0	47.5
16-Feb-2018	20:20 - 20:25	49.9	50.5	48.5
16-Feb-2018	20:25 - 20:30	51.7	54.0	48.5
16-Feb-2018	20:30 - 20:35	49.3	50.5	47.5
16-Feb-2018	20:35 - 20:40	55.2	57.0	50.5
16-Feb-2018	20:40 - 20:45	52.2	54.0	49.0
16-Feb-2018	20:45 - 20:50	49.4	50.0	48.5
16-Feb-2018	20:50 - 20:55	48.9	49.0	48.0
16-Feb-2018	20:55 - 21:00	49.4	49.5	48.5
16-Feb-2018	21:00 - 21:05	50.3	51.0	49.5
16-Feb-2018	21:05 - 21:10	50.8	51.5	50.0
16-Feb-2018	21:10 - 21:15	50.1	50.5	49.5
16-Feb-2018	21:15 - 21:20	49.3	50.0	47.5
16-Feb-2018	21:20 - 21:25	50.5	53.0	47.5
16-Feb-2018	21:25 - 21:30	48.6	49.0	47.0
16-Feb-2018	21:30 - 21:35	49.8	51.5	47.5
16-Feb-2018	21:35 - 21:40	48.5	49.5	47.0
16-Feb-2018	21:40 - 21:45	46.9	47.5	46.0
16-Feb-2018	21:45 - 21:50	48.2	49.5	46.0
16-Feb-2018	21:50 - 21:55	47.5	48.5	46.0
16-Feb-2018	21:55 - 22:00	47.0	47.5	46.5
16-Feb-2018	22:00 - 22:05	46.4	47.0	45.5
16-Feb-2018	22:05 - 22:10	46.9	48.0	45.5
16-Feb-2018	22:10 - 22:15	47.4	48.0	46.5
16-Feb-2018	22:15 - 22:20	46.5	47.0	45.5
16-Feb-2018	22:20 - 22:25	49.5	51.0	47.5
16-Feb-2018	22:25 - 22:30	47.8	48.5	46.5
16-Feb-2018	22:30 - 22:35	49.4	52.5	45.5
16-Feb-2018	22:35 - 22:40	47.2	48.5	45.5
16-Feb-2018	22:40 - 22:45	48.7	51.0	46.0
16-Feb-2018	22:45 - 22:50	48.3	50.0	46.5
16-Feb-2018	22:50 - 22:55	50.2	52.5	47.0
16-Feb-2018	22:55 - 23:00	48.0	49.0	46.5

Station: E-N12a 19 Hing Yan Street Rooftop
 Monitoring Period: 0700-2300 hrs on General Holidays and Sundays

Date	Time	dB(A)		
		Leq(5min)	L10(5min)	L90(5min)
17-Feb-2018	7:00 - 7:05	47.3	48.5	45.5
17-Feb-2018	7:05 - 7:10	48.4	50.5	46.0
17-Feb-2018	7:10 - 7:15	48.4	50.5	45.5
17-Feb-2018	7:15 - 7:20	51.6	54.0	48.0
17-Feb-2018	7:20 - 7:25	51.1	53.5	47.5
17-Feb-2018	7:25 - 7:30	49.6	51.5	47.0
17-Feb-2018	7:30 - 7:35	50.3	52.5	47.0
17-Feb-2018	7:35 - 7:40	53.4	53.5	50.0
17-Feb-2018	7:40 - 7:45	55.3	57.0	53.0
17-Feb-2018	7:45 - 7:50	57.5	59.5	54.5
17-Feb-2018	7:50 - 7:55	55.4	58.0	51.5
17-Feb-2018	7:55 - 8:00	49.8	51.0	48.0
17-Feb-2018	8:00 - 8:05	50.4	51.5	48.5
17-Feb-2018	8:05 - 8:10	51.3	52.5	49.5
17-Feb-2018	8:10 - 8:15	52.0	54.0	49.0
17-Feb-2018	8:15 - 8:20	51.5	53.0	49.5
17-Feb-2018	8:20 - 8:25	52.7	54.5	50.5
17-Feb-2018	8:25 - 8:30	52.5	54.5	49.5
17-Feb-2018	8:30 - 8:35	52.3	54.5	49.5
17-Feb-2018	8:35 - 8:40	52.5	55.5	49.5
17-Feb-2018	8:40 - 8:45	52.8	54.5	51.0
17-Feb-2018	8:45 - 8:50	54.0	55.5	52.0
17-Feb-2018	8:50 - 8:55	53.7	55.0	52.0
17-Feb-2018	8:55 - 9:00	54.2	56.5	51.0
17-Feb-2018	9:00 - 9:05	54.3	56.5	51.5
17-Feb-2018	9:05 - 9:10	53.7	55.0	50.5
17-Feb-2018	9:10 - 9:15	57.2	60.0	52.0
17-Feb-2018	9:15 - 9:20	52.4	53.5	50.5
17-Feb-2018	9:20 - 9:25	53.1	54.5	51.0
17-Feb-2018	9:25 - 9:30	51.1	52.0	50.0
17-Feb-2018	9:30 - 9:35	57.5	60.5	51.5
17-Feb-2018	9:35 - 9:40	53.9	55.5	52.0
17-Feb-2018	9:40 - 9:45	56.1	59.0	52.0
17-Feb-2018	9:45 - 9:50	54.2	55.5	52.5
17-Feb-2018	9:50 - 9:55	55.3	56.5	52.5
17-Feb-2018	9:55 - 10:00	55.9	58.5	52.5
17-Feb-2018	10:00 - 10:05	55.9	58.5	52.0
17-Feb-2018	10:05 - 10:10	52.9	54.0	51.5
17-Feb-2018	10:10 - 10:15	53.8	55.0	51.5
17-Feb-2018	10:15 - 10:20	54.2	55.0	51.5
17-Feb-2018	10:20 - 10:25	55.1	56.5	53.0
17-Feb-2018	10:25 - 10:30	54.0	55.0	52.0
17-Feb-2018	10:30 - 10:35	55.7	57.5	52.0
17-Feb-2018	10:35 - 10:40	57.6	59.0	52.5
17-Feb-2018	10:40 - 10:45	54.5	56.0	52.5
17-Feb-2018	10:45 - 10:50	57.9	60.5	53.5
17-Feb-2018	10:50 - 10:55	55.9	58.0	53.0
17-Feb-2018	10:55 - 11:00	54.3	55.5	53.0

Station: E-N12a 19 Hing Yan Street Rooftop
 Monitoring Period: 0700-2300 hrs on General Holidays and Sundays

Date	Time	dB(A)		
		Leq(5min)	L10(5min)	L90(5min)
17-Feb-2018	11:00 - 11:05	58.4	60.0	54.0
17-Feb-2018	11:05 - 11:10	57.9	60.0	53.0
17-Feb-2018	11:10 - 11:15	61.0	62.5	54.0
17-Feb-2018	11:15 - 11:20	59.1	62.0	54.0
17-Feb-2018	11:20 - 11:25	57.4	59.0	53.5
17-Feb-2018	11:25 - 11:30	54.9	56.0	53.0
17-Feb-2018	11:30 - 11:35	58.8	61.0	54.0
17-Feb-2018	11:35 - 11:40	55.6	57.0	54.0
17-Feb-2018	11:40 - 11:45	55.8	57.0	54.0
17-Feb-2018	11:45 - 11:50	58.3	60.5	54.5
17-Feb-2018	11:50 - 11:55	56.9	58.0	55.0
17-Feb-2018	11:55 - 12:00	55.0	56.0	53.0
17-Feb-2018	12:00 - 12:05	55.9	57.5	53.5

Station: E-N12a 19 Hing Yan Street Rooftop
 Monitoring Period: 2300-0700 hrs on all days

Date	Time	dB(A)		
		Leq(5min)	L10(5min)	L90(5min)
01-Feb-2018	23:00 - 23:05	51.6	52.5	50.5
01-Feb-2018	23:05 - 23:10	51.6	52.5	50.0
01-Feb-2018	23:10 - 23:15	52.6	53.5	50.5
01-Feb-2018	23:15 - 23:20	55.5	59.0	52.0
01-Feb-2018	23:20 - 23:25	52.6	53.0	52.0
01-Feb-2018	23:25 - 23:30	52.9	53.5	52.0
01-Feb-2018	23:30 - 23:35	53.5	54.0	52.5
01-Feb-2018	23:35 - 23:40	53.6	54.0	51.5
01-Feb-2018	23:40 - 23:45	53.0	54.0	51.5
01-Feb-2018	23:45 - 23:50	52.3	53.0	51.0
01-Feb-2018	23:50 - 23:55	52.2	52.5	51.5
01-Feb-2018	23:55 - 0:00	52.5	53.0	51.5

Station: E-N12a 19 Hing Yan Street Rooftop
 Monitoring Period: 2300-0700 hrs on all days

Date	Time	dB(A)		
		Leq(5min)	L10(5min)	L90(5min)
02-Feb-2018	0:00 - 0:05	49.5	52.0	47.5
02-Feb-2018	0:05 - 0:10	49.2	50.0	48.0
02-Feb-2018	0:10 - 0:15	49.3	50.0	48.5
02-Feb-2018	0:15 - 0:20	56.9	61.5	48.5
02-Feb-2018	0:20 - 0:25	52.9	55.0	49.0
02-Feb-2018	0:25 - 0:30	50.1	51.0	48.5
02-Feb-2018	0:30 - 0:35	48.7	49.5	48.0
02-Feb-2018	0:35 - 0:40	48.6	49.5	47.5
02-Feb-2018	0:40 - 0:45	48.3	49.0	47.0
02-Feb-2018	0:45 - 0:50	47.8	48.0	47.0
02-Feb-2018	0:50 - 0:55	48.4	49.0	47.5
02-Feb-2018	0:55 - 1:00	48.3	49.0	47.0
02-Feb-2018	1:00 - 1:05	47.7	48.0	47.0
02-Feb-2018	1:05 - 1:10	48.8	50.0	47.5
02-Feb-2018	1:10 - 1:15	50.0	51.0	47.5
02-Feb-2018	1:15 - 1:20	47.8	48.0	46.0
02-Feb-2018	1:20 - 1:25	48.3	48.0	46.5
02-Feb-2018	1:25 - 1:30	46.8	47.5	45.5
02-Feb-2018	1:30 - 1:35	46.7	47.0	45.5
02-Feb-2018	1:35 - 1:40	45.7	46.0	45.0
02-Feb-2018	1:40 - 1:45	46.5	47.5	45.5
02-Feb-2018	1:45 - 1:50	47.3	48.0	46.0
02-Feb-2018	1:50 - 1:55	47.4	47.5	45.5
02-Feb-2018	1:55 - 2:00	47.4	48.5	46.0
02-Feb-2018	2:00 - 2:05	47.2	48.0	46.0
02-Feb-2018	2:05 - 2:10	46.2	46.5	45.5
02-Feb-2018	2:10 - 2:15	47.2	47.5	45.5
02-Feb-2018	2:15 - 2:20	47.2	47.0	45.0
02-Feb-2018	2:20 - 2:25	46.2	47.0	45.0
02-Feb-2018	2:25 - 2:30	46.4	48.0	45.0
02-Feb-2018	2:30 - 2:35	45.5	46.0	44.5
02-Feb-2018	2:35 - 2:40	47.2	49.0	45.0
02-Feb-2018	2:40 - 2:45	46.8	48.0	45.0
02-Feb-2018	2:45 - 2:50	46.0	46.5	45.0
02-Feb-2018	2:50 - 2:55	47.2	48.0	46.0
02-Feb-2018	2:55 - 3:00	47.0	47.5	46.0
02-Feb-2018	3:00 - 3:05	47.1	47.5	46.0
02-Feb-2018	3:05 - 3:10	47.3	48.0	46.5
02-Feb-2018	3:10 - 3:15	54.4	58.5	47.0
02-Feb-2018	3:15 - 3:20	49.3	50.0	46.0
02-Feb-2018	3:20 - 3:25	50.5	54.0	46.5
02-Feb-2018	3:25 - 3:30	53.4	58.0	46.5
02-Feb-2018	3:30 - 3:35	46.6	47.0	45.5
02-Feb-2018	3:35 - 3:40	46.6	47.0	46.0
02-Feb-2018	3:40 - 3:45	46.1	46.5	45.5
02-Feb-2018	3:45 - 3:50	45.5	46.0	45.0
02-Feb-2018	3:50 - 3:55	45.2	46.0	44.0
02-Feb-2018	3:55 - 4:00	44.6	45.0	44.0

Station: E-N12a 19 Hing Yan Street Rooftop
 Monitoring Period: 2300-0700 hrs on all days

Date	Time	dB(A)		
		Leq(5min)	L10(5min)	L90(5min)
02-Feb-2018	4:00 - 4:05	44.5	45.0	44.0
02-Feb-2018	4:05 - 4:10	45.5	45.5	44.0
02-Feb-2018	4:10 - 4:15	46.2	47.0	44.5
02-Feb-2018	4:15 - 4:20	44.9	45.5	44.0
02-Feb-2018	4:20 - 4:25	44.2	45.0	43.5
02-Feb-2018	4:25 - 4:30	48.9	51.5	44.0
02-Feb-2018	4:30 - 4:35	47.2	49.5	44.5
02-Feb-2018	4:35 - 4:40	47.1	47.5	44.5
02-Feb-2018	4:40 - 4:45	45.2	46.0	44.0
02-Feb-2018	4:45 - 4:50	46.5	48.5	44.5
02-Feb-2018	4:50 - 4:55	46.5	48.5	45.0
02-Feb-2018	4:55 - 5:00	45.9	46.5	44.5
02-Feb-2018	5:00 - 5:05	45.6	46.0	44.5
02-Feb-2018	5:05 - 5:10	45.6	46.0	44.5
02-Feb-2018	5:10 - 5:15	45.5	46.0	44.5
02-Feb-2018	5:15 - 5:20	45.5	46.0	44.5
02-Feb-2018	5:20 - 5:25	47.0	49.0	45.0
02-Feb-2018	5:25 - 5:30	45.6	47.0	44.0
02-Feb-2018	5:30 - 5:35	44.9	45.5	44.0
02-Feb-2018	5:35 - 5:40	45.3	46.0	44.0
02-Feb-2018	5:40 - 5:45	46.0	47.0	44.5
02-Feb-2018	5:45 - 5:50	46.1	47.0	45.0
02-Feb-2018	5:50 - 5:55	47.6	48.5	46.0
02-Feb-2018	5:55 - 6:00	48.1	50.0	46.5
02-Feb-2018	6:00 - 6:05	53.9	56.5	48.5
02-Feb-2018	6:05 - 6:10	47.7	49.0	46.0
02-Feb-2018	6:10 - 6:15	46.8	47.5	46.0
02-Feb-2018	6:15 - 6:20	48.7	52.0	46.0
02-Feb-2018	6:20 - 6:25	46.5	47.0	45.5
02-Feb-2018	6:25 - 6:30	47.3	48.0	46.0
02-Feb-2018	6:30 - 6:35	48.6	50.0	47.0
02-Feb-2018	6:35 - 6:40	47.7	49.0	46.0
02-Feb-2018	6:40 - 6:45	53.2	57.0	47.5
02-Feb-2018	6:45 - 6:50	52.8	57.0	47.5
02-Feb-2018	6:50 - 6:55	48.7	49.5	47.5
02-Feb-2018	6:55 - 7:00	49.5	50.5	48.0
02-Feb-2018	23:00 - 23:05	52.1	54.5	49.5
02-Feb-2018	23:05 - 23:10	51.9	53.5	49.0
02-Feb-2018	23:10 - 23:15	50.6	52.0	48.5
02-Feb-2018	23:15 - 23:20	50.0	51.5	48.5
02-Feb-2018	23:20 - 23:25	49.8	51.0	48.5
02-Feb-2018	23:25 - 23:30	49.9	51.0	48.5
02-Feb-2018	23:30 - 23:35	49.4	50.5	48.0
02-Feb-2018	23:35 - 23:40	49.7	51.0	48.0
02-Feb-2018	23:40 - 23:45	50.0	51.0	49.0
02-Feb-2018	23:45 - 23:50	50.3	51.0	49.0
02-Feb-2018	23:50 - 23:55	49.8	50.5	49.0
02-Feb-2018	23:55 - 0:00	50.5	51.5	49.0

Station: E-N12a 19 Hing Yan Street Rooftop
 Monitoring Period: 2300-0700 hrs on all days

Date	Time	dB(A)		
		Leq(5min)	L10(5min)	L90(5min)
03-Feb-2018	0:00 - 0:05	50.9	51.5	50.0
03-Feb-2018	0:05 - 0:10	51.0	51.0	50.0
03-Feb-2018	0:10 - 0:15	51.9	55.0	50.0
03-Feb-2018	0:15 - 0:20	54.9	55.5	51.0
03-Feb-2018	0:20 - 0:25	55.3	56.0	54.5
03-Feb-2018	0:25 - 0:30	55.4	56.0	54.5
03-Feb-2018	0:30 - 0:35	55.6	56.0	55.0
03-Feb-2018	0:35 - 0:40	55.9	56.0	55.5
03-Feb-2018	0:40 - 0:45	56.0	56.5	55.0
03-Feb-2018	0:45 - 0:50	56.3	56.5	55.5
03-Feb-2018	0:50 - 0:55	56.0	56.0	55.5
03-Feb-2018	0:55 - 1:00	53.0	56.0	48.0
03-Feb-2018	1:00 - 1:05	50.1	51.0	48.5
03-Feb-2018	1:05 - 1:10	50.7	52.5	48.0
03-Feb-2018	1:10 - 1:15	50.6	51.5	48.5
03-Feb-2018	1:15 - 1:20	49.1	50.0	47.5
03-Feb-2018	1:20 - 1:25	51.1	53.0	47.5
03-Feb-2018	1:25 - 1:30	52.9	55.5	48.5
03-Feb-2018	1:30 - 1:35	49.3	50.5	47.5
03-Feb-2018	1:35 - 1:40	49.7	51.0	47.5
03-Feb-2018	1:40 - 1:45	49.6	51.0	47.5
03-Feb-2018	1:45 - 1:50	48.8	50.0	47.5
03-Feb-2018	1:50 - 1:55	49.1	50.0	47.5
03-Feb-2018	1:55 - 2:00	49.5	50.5	47.5
03-Feb-2018	2:00 - 2:05	49.8	51.0	47.5
03-Feb-2018	2:05 - 2:10	49.0	49.5	47.0
03-Feb-2018	2:10 - 2:15	49.0	50.5	47.0
03-Feb-2018	2:15 - 2:20	48.9	49.5	47.0
03-Feb-2018	2:20 - 2:25	51.5	53.0	47.0
03-Feb-2018	2:25 - 2:30	49.2	49.5	47.0
03-Feb-2018	2:30 - 2:35	48.9	50.5	46.5
03-Feb-2018	2:35 - 2:40	50.1	52.0	47.5
03-Feb-2018	2:40 - 2:45	48.9	50.0	46.5
03-Feb-2018	2:45 - 2:50	48.3	49.0	46.5
03-Feb-2018	2:50 - 2:55	47.8	48.5	46.5
03-Feb-2018	2:55 - 3:00	47.7	48.5	46.0
03-Feb-2018	3:00 - 3:05	47.2	48.0	45.5
03-Feb-2018	3:05 - 3:10	47.4	48.0	45.5
03-Feb-2018	3:10 - 3:15	46.4	47.0	45.5
03-Feb-2018	3:15 - 3:20	47.1	48.0	46.0
03-Feb-2018	3:20 - 3:25	47.0	48.0	45.5
03-Feb-2018	3:25 - 3:30	47.3	48.5	46.0
03-Feb-2018	3:30 - 3:35	47.4	49.0	46.0
03-Feb-2018	3:35 - 3:40	46.5	47.0	45.5
03-Feb-2018	3:40 - 3:45	46.9	47.5	45.5
03-Feb-2018	3:45 - 3:50	46.7	47.5	45.5
03-Feb-2018	3:50 - 3:55	46.8	47.5	45.5
03-Feb-2018	3:55 - 4:00	49.2	49.0	45.5

Station: E-N12a 19 Hing Yan Street Rooftop
 Monitoring Period: 2300-0700 hrs on all days

Date	Time	dB(A)		
		Leq(5min)	L10(5min)	L90(5min)
03-Feb-2018	4:00 - 4:05	47.3	48.5	46.0
03-Feb-2018	4:05 - 4:10	46.9	47.5	45.5
03-Feb-2018	4:10 - 4:15	47.8	49.0	45.5
03-Feb-2018	4:15 - 4:20	47.8	49.5	45.0
03-Feb-2018	4:20 - 4:25	46.9	47.5	45.5
03-Feb-2018	4:25 - 4:30	46.3	47.0	45.0
03-Feb-2018	4:30 - 4:35	47.1	48.5	45.5
03-Feb-2018	4:35 - 4:40	46.4	47.0	45.5
03-Feb-2018	4:40 - 4:45	46.6	47.5	45.0
03-Feb-2018	4:45 - 4:50	47.6	48.5	45.5
03-Feb-2018	4:50 - 4:55	47.3	48.5	45.5
03-Feb-2018	4:55 - 5:00	46.8	47.5	45.5
03-Feb-2018	5:00 - 5:05	47.3	48.5	45.5
03-Feb-2018	5:05 - 5:10	46.7	47.5	45.5
03-Feb-2018	5:10 - 5:15	46.4	47.0	45.0
03-Feb-2018	5:15 - 5:20	50.8	53.5	46.0
03-Feb-2018	5:20 - 5:25	47.2	48.0	46.0
03-Feb-2018	5:25 - 5:30	46.7	47.0	45.5
03-Feb-2018	5:30 - 5:35	46.7	47.5	45.5
03-Feb-2018	5:35 - 5:40	47.9	49.5	45.5
03-Feb-2018	5:40 - 5:45	46.8	47.5	45.5
03-Feb-2018	5:45 - 5:50	46.8	47.5	45.5
03-Feb-2018	5:50 - 5:55	47.6	47.5	46.0
03-Feb-2018	5:55 - 6:00	47.9	49.5	46.0
03-Feb-2018	6:00 - 6:05	47.0	47.5	46.0
03-Feb-2018	6:05 - 6:10	47.7	49.0	46.0
03-Feb-2018	6:10 - 6:15	47.3	48.0	46.0
03-Feb-2018	6:15 - 6:20	47.7	49.0	46.0
03-Feb-2018	6:20 - 6:25	47.9	49.0	46.5
03-Feb-2018	6:25 - 6:30	48.3	49.5	46.5
03-Feb-2018	6:30 - 6:35	54.2	57.0	49.5
03-Feb-2018	6:35 - 6:40	50.8	52.5	48.0
03-Feb-2018	6:40 - 6:45	55.3	58.5	50.0
03-Feb-2018	6:45 - 6:50	51.3	52.5	49.0
03-Feb-2018	6:50 - 6:55	54.1	57.0	49.0
03-Feb-2018	6:55 - 7:00	55.6	59.0	51.5
03-Feb-2018	23:00 - 23:05	49.1	50.0	48.0
03-Feb-2018	23:05 - 23:10	50.7	52.5	47.5
03-Feb-2018	23:10 - 23:15	49.7	51.0	48.0
03-Feb-2018	23:15 - 23:20	49.1	50.5	48.0
03-Feb-2018	23:20 - 23:25	56.0	59.0	51.0
03-Feb-2018	23:25 - 23:30	50.4	52.0	48.5
03-Feb-2018	23:30 - 23:35	49.8	50.5	49.0
03-Feb-2018	23:35 - 23:40	49.5	50.5	48.5
03-Feb-2018	23:40 - 23:45	49.6	50.5	48.5
03-Feb-2018	23:45 - 23:50	49.0	50.0	48.0
03-Feb-2018	23:50 - 23:55	49.7	51.0	48.0
03-Feb-2018	23:55 - 0:00	49.8	51.0	48.0

Station: E-N12a 19 Hing Yan Street Rooftop
 Monitoring Period: 2300-0700 hrs on all days

Date	Time	dB(A)		
		Leq(5min)	L10(5min)	L90(5min)
04-Feb-2018	0:00 - 0:05	48.9	50.0	48.0
04-Feb-2018	0:05 - 0:10	49.5	50.0	48.5
04-Feb-2018	0:10 - 0:15	50.1	50.5	49.0
04-Feb-2018	0:15 - 0:20	50.5	50.5	49.0
04-Feb-2018	0:20 - 0:25	49.6	50.0	49.0
04-Feb-2018	0:25 - 0:30	50.8	52.5	48.5
04-Feb-2018	0:30 - 0:35	50.7	52.0	48.5
04-Feb-2018	0:35 - 0:40	51.1	51.5	50.5
04-Feb-2018	0:40 - 0:45	52.3	53.0	51.5
04-Feb-2018	0:45 - 0:50	52.2	52.5	51.5
04-Feb-2018	0:50 - 0:55	52.3	52.5	51.5
04-Feb-2018	0:55 - 1:00	51.8	53.0	48.5
04-Feb-2018	1:00 - 1:05	52.8	53.0	52.0
04-Feb-2018	1:05 - 1:10	51.9	53.0	49.0
04-Feb-2018	1:10 - 1:15	48.1	49.0	46.0
04-Feb-2018	1:15 - 1:20	47.3	48.5	45.5
04-Feb-2018	1:20 - 1:25	46.4	47.0	45.0
04-Feb-2018	1:25 - 1:30	46.4	47.5	45.0
04-Feb-2018	1:30 - 1:35	50.6	53.5	45.5
04-Feb-2018	1:35 - 1:40	48.9	50.5	46.5
04-Feb-2018	1:40 - 1:45	46.2	47.0	45.0
04-Feb-2018	1:45 - 1:50	46.7	48.0	45.5
04-Feb-2018	1:50 - 1:55	46.2	46.5	44.5
04-Feb-2018	1:55 - 2:00	45.9	46.5	45.0
04-Feb-2018	2:00 - 2:05	46.3	47.0	45.0
04-Feb-2018	2:05 - 2:10	46.0	46.5	45.0
04-Feb-2018	2:10 - 2:15	48.0	48.5	45.0
04-Feb-2018	2:15 - 2:20	46.8	47.5	44.5
04-Feb-2018	2:20 - 2:25	46.0	47.0	45.0
04-Feb-2018	2:25 - 2:30	47.2	49.0	45.0
04-Feb-2018	2:30 - 2:35	46.9	48.0	45.5
04-Feb-2018	2:35 - 2:40	45.9	46.5	44.5
04-Feb-2018	2:40 - 2:45	46.0	46.5	45.0
04-Feb-2018	2:45 - 2:50	45.9	46.5	44.5
04-Feb-2018	2:50 - 2:55	45.8	46.5	45.0
04-Feb-2018	2:55 - 3:00	46.2	46.5	45.0
04-Feb-2018	3:00 - 3:05	45.8	46.5	45.0
04-Feb-2018	3:05 - 3:10	45.6	46.0	44.5
04-Feb-2018	3:10 - 3:15	47.1	49.5	44.0
04-Feb-2018	3:15 - 3:20	45.1	45.5	44.0
04-Feb-2018	3:20 - 3:25	44.9	45.5	44.0
04-Feb-2018	3:25 - 3:30	45.9	46.5	44.0
04-Feb-2018	3:30 - 3:35	44.9	46.0	43.5
04-Feb-2018	3:35 - 3:40	45.5	46.0	44.0
04-Feb-2018	3:40 - 3:45	45.2	46.0	44.0
04-Feb-2018	3:45 - 3:50	46.2	47.0	45.0
04-Feb-2018	3:50 - 3:55	47.0	48.5	44.5
04-Feb-2018	3:55 - 4:00	45.9	46.5	44.5

Station: E-N12a 19 Hing Yan Street Rooftop
 Monitoring Period: 2300-0700 hrs on all days

Date	Time	dB(A)		
		Leq(5min)	L10(5min)	L90(5min)
04-Feb-2018	4:00 - 4:05	46.0	46.5	44.5
04-Feb-2018	4:05 - 4:10	45.8	46.0	44.5
04-Feb-2018	4:10 - 4:15	44.9	45.5	44.0
04-Feb-2018	4:15 - 4:20	45.4	45.5	43.5
04-Feb-2018	4:20 - 4:25	44.8	45.5	43.5
04-Feb-2018	4:25 - 4:30	45.6	46.5	44.0
04-Feb-2018	4:30 - 4:35	45.1	46.0	44.0
04-Feb-2018	4:35 - 4:40	45.6	46.5	44.0
04-Feb-2018	4:40 - 4:45	44.8	45.5	43.5
04-Feb-2018	4:45 - 4:50	45.8	46.5	44.5
04-Feb-2018	4:50 - 4:55	46.2	47.5	44.5
04-Feb-2018	4:55 - 5:00	46.3	47.0	45.0
04-Feb-2018	5:00 - 5:05	46.0	47.0	44.5
04-Feb-2018	5:05 - 5:10	45.8	46.0	44.5
04-Feb-2018	5:10 - 5:15	50.3	53.5	44.0
04-Feb-2018	5:15 - 5:20	45.9	47.5	44.5
04-Feb-2018	5:20 - 5:25	46.1	47.5	44.0
04-Feb-2018	5:25 - 5:30	46.5	48.0	44.5
04-Feb-2018	5:30 - 5:35	45.7	46.5	44.5
04-Feb-2018	5:35 - 5:40	46.9	48.0	44.5
04-Feb-2018	5:40 - 5:45	46.1	47.0	44.5
04-Feb-2018	5:45 - 5:50	46.6	47.5	45.5
04-Feb-2018	5:50 - 5:55	46.8	47.5	45.5
04-Feb-2018	5:55 - 6:00	46.4	47.5	45.0
04-Feb-2018	6:00 - 6:05	47.6	49.0	45.0
04-Feb-2018	6:05 - 6:10	46.3	47.0	45.0
04-Feb-2018	6:10 - 6:15	45.5	46.0	44.5
04-Feb-2018	6:15 - 6:20	45.6	46.5	44.5
04-Feb-2018	6:20 - 6:25	46.3	47.0	45.0
04-Feb-2018	6:25 - 6:30	53.3	54.0	46.5
04-Feb-2018	6:30 - 6:35	54.7	54.0	47.5
04-Feb-2018	6:35 - 6:40	48.7	50.0	47.0
04-Feb-2018	6:40 - 6:45	48.2	49.0	47.0
04-Feb-2018	6:45 - 6:50	48.8	51.0	45.5
04-Feb-2018	6:50 - 6:55	53.0	57.0	47.5
04-Feb-2018	6:55 - 7:00	50.5	52.5	46.0
04-Feb-2018	23:00 - 23:05	52.4	55.0	46.5
04-Feb-2018	23:05 - 23:10	49.8	51.5	47.5
04-Feb-2018	23:10 - 23:15	50.8	52.5	48.0
04-Feb-2018	23:15 - 23:20	50.5	51.5	46.5
04-Feb-2018	23:20 - 23:25	49.4	50.5	47.0
04-Feb-2018	23:25 - 23:30	49.5	52.0	46.0
04-Feb-2018	23:30 - 23:35	48.2	49.0	46.5
04-Feb-2018	23:35 - 23:40	48.3	49.5	46.5
04-Feb-2018	23:40 - 23:45	50.2	52.5	47.0
04-Feb-2018	23:45 - 23:50	47.8	48.5	46.5
04-Feb-2018	23:50 - 23:55	47.2	48.0	46.0
04-Feb-2018	23:55 - 0:00	47.4	48.0	46.5

Station: E-N12a 19 Hing Yan Street Rooftop
 Monitoring Period: 2300-0700 hrs on all days

Date	Time	dB(A)		
		Leq(5min)	L10(5min)	L90(5min)
05-Feb-2018	0:00 - 0:05	47.3	48.5	45.5
05-Feb-2018	0:05 - 0:10	47.1	48.5	45.5
05-Feb-2018	0:10 - 0:15	46.6	47.5	45.5
05-Feb-2018	0:15 - 0:20	47.3	48.0	46.0
05-Feb-2018	0:20 - 0:25	46.9	48.0	45.5
05-Feb-2018	0:25 - 0:30	47.2	48.0	46.0
05-Feb-2018	0:30 - 0:35	46.7	47.5	45.5
05-Feb-2018	0:35 - 0:40	46.6	47.5	45.0
05-Feb-2018	0:40 - 0:45	47.4	48.0	46.0
05-Feb-2018	0:45 - 0:50	47.0	48.0	46.0
05-Feb-2018	0:50 - 0:55	46.7	47.5	46.0
05-Feb-2018	0:55 - 1:00	48.0	48.0	46.0
05-Feb-2018	1:00 - 1:05	47.9	49.0	46.0
05-Feb-2018	1:05 - 1:10	47.3	48.5	45.5
05-Feb-2018	1:10 - 1:15	46.2	47.0	45.0
05-Feb-2018	1:15 - 1:20	46.0	47.0	44.5
05-Feb-2018	1:20 - 1:25	46.2	47.0	45.0
05-Feb-2018	1:25 - 1:30	45.8	47.0	44.5
05-Feb-2018	1:30 - 1:35	45.9	47.0	44.5
05-Feb-2018	1:35 - 1:40	46.5	48.0	44.5
05-Feb-2018	1:40 - 1:45	49.7	52.5	45.5
05-Feb-2018	1:45 - 1:50	46.6	48.0	44.5
05-Feb-2018	1:50 - 1:55	46.2	47.0	44.5
05-Feb-2018	1:55 - 2:00	45.3	46.0	44.0
05-Feb-2018	2:00 - 2:05	46.0	47.0	44.5
05-Feb-2018	2:05 - 2:10	46.5	47.5	44.0
05-Feb-2018	2:10 - 2:15	46.7	48.5	44.5
05-Feb-2018	2:15 - 2:20	46.3	47.5	44.5
05-Feb-2018	2:20 - 2:25	45.1	46.0	43.5
05-Feb-2018	2:25 - 2:30	45.3	46.5	43.5
05-Feb-2018	2:30 - 2:35	45.9	47.5	43.5
05-Feb-2018	2:35 - 2:40	44.6	45.5	43.0
05-Feb-2018	2:40 - 2:45	45.1	46.0	44.0
05-Feb-2018	2:45 - 2:50	45.8	47.5	43.5
05-Feb-2018	2:50 - 2:55	47.7	50.0	43.5
05-Feb-2018	2:55 - 3:00	47.8	51.5	44.0
05-Feb-2018	3:00 - 3:05	45.4	46.5	43.5
05-Feb-2018	3:05 - 3:10	45.1	46.0	43.5
05-Feb-2018	3:10 - 3:15	45.2	47.5	43.0
05-Feb-2018	3:15 - 3:20	45.3	46.0	44.0
05-Feb-2018	3:20 - 3:25	45.0	46.0	43.5
05-Feb-2018	3:25 - 3:30	44.5	44.5	42.5
05-Feb-2018	3:30 - 3:35	44.8	45.5	42.5
05-Feb-2018	3:35 - 3:40	44.8	45.5	43.5
05-Feb-2018	3:40 - 3:45	45.4	46.5	44.0
05-Feb-2018	3:45 - 3:50	44.0	45.0	42.5
05-Feb-2018	3:50 - 3:55	44.4	45.0	43.0
05-Feb-2018	3:55 - 4:00	44.1	45.0	43.0

Station: E-N12a 19 Hing Yan Street Rooftop
 Monitoring Period: 2300-0700 hrs on all days

Date	Time	dB(A)		
		Leq(5min)	L10(5min)	L90(5min)
05-Feb-2018	4:00 - 4:05	45.0	46.0	44.0
05-Feb-2018	4:05 - 4:10	44.2	45.0	43.0
05-Feb-2018	4:10 - 4:15	44.5	45.5	43.0
05-Feb-2018	4:15 - 4:20	45.7	47.0	43.0
05-Feb-2018	4:20 - 4:25	45.2	46.5	43.0
05-Feb-2018	4:25 - 4:30	46.3	48.5	43.5
05-Feb-2018	4:30 - 4:35	47.3	49.0	44.0
05-Feb-2018	4:35 - 4:40	45.1	46.5	43.0
05-Feb-2018	4:40 - 4:45	43.7	44.5	42.5
05-Feb-2018	4:45 - 4:50	43.6	44.5	42.5
05-Feb-2018	4:50 - 4:55	43.7	44.5	42.5
05-Feb-2018	4:55 - 5:00	44.1	45.0	43.0
05-Feb-2018	5:00 - 5:05	43.9	44.5	42.5
05-Feb-2018	5:05 - 5:10	44.5	45.5	43.0
05-Feb-2018	5:10 - 5:15	45.0	46.0	43.0
05-Feb-2018	5:15 - 5:20	44.0	44.5	43.0
05-Feb-2018	5:20 - 5:25	44.3	45.0	43.0
05-Feb-2018	5:25 - 5:30	44.7	45.5	43.0
05-Feb-2018	5:30 - 5:35	44.8	46.0	43.0
05-Feb-2018	5:35 - 5:40	45.5	46.5	44.5
05-Feb-2018	5:40 - 5:45	44.9	45.5	44.0
05-Feb-2018	5:45 - 5:50	45.0	46.0	43.5
05-Feb-2018	5:50 - 5:55	49.6	53.5	45.0
05-Feb-2018	5:55 - 6:00	46.8	47.5	45.5
05-Feb-2018	6:00 - 6:05	46.0	46.5	45.0
05-Feb-2018	6:05 - 6:10	46.7	48.0	45.5
05-Feb-2018	6:10 - 6:15	54.0	58.0	47.0
05-Feb-2018	6:15 - 6:20	46.9	48.0	45.5
05-Feb-2018	6:20 - 6:25	46.8	48.0	45.5
05-Feb-2018	6:25 - 6:30	46.7	48.0	45.5
05-Feb-2018	6:30 - 6:35	46.9	48.0	45.5
05-Feb-2018	6:35 - 6:40	48.0	49.0	46.5
05-Feb-2018	6:40 - 6:45	55.4	59.0	48.5
05-Feb-2018	6:45 - 6:50	49.9	51.5	48.0
05-Feb-2018	6:50 - 6:55	55.5	59.0	50.0
05-Feb-2018	6:55 - 7:00	50.6	52.0	48.0
05-Feb-2018	23:00 - 23:05	49.4	50.5	48.0
05-Feb-2018	23:05 - 23:10	50.0	51.5	48.0
05-Feb-2018	23:10 - 23:15	49.9	51.0	48.5
05-Feb-2018	23:15 - 23:20	51.3	53.5	49.0
05-Feb-2018	23:20 - 23:25	52.8	56.0	48.5
05-Feb-2018	23:25 - 23:30	51.1	53.0	48.5
05-Feb-2018	23:30 - 23:35	52.5	55.0	49.5
05-Feb-2018	23:35 - 23:40	53.4	56.0	49.0
05-Feb-2018	23:40 - 23:45	59.7	64.0	51.5
05-Feb-2018	23:45 - 23:50	62.9	68.5	52.0
05-Feb-2018	23:50 - 23:55	61.8	66.5	52.0
05-Feb-2018	23:55 - 0:00	56.1	59.5	51.5

Station: E-N12a 19 Hing Yan Street Rooftop
 Monitoring Period: 2300-0700 hrs on all days

Date	Time	dB(A)		
		Leq(5min)	L10(5min)	L90(5min)
06-Feb-2018	0:00 - 0:05	52.8	53.5	51.5
06-Feb-2018	0:05 - 0:10	52.7	53.0	51.5
06-Feb-2018	0:10 - 0:15	52.7	53.0	52.0
06-Feb-2018	0:15 - 0:20	52.6	53.0	52.0
06-Feb-2018	0:20 - 0:25	52.8	53.0	52.0
06-Feb-2018	0:25 - 0:30	53.5	54.5	52.5
06-Feb-2018	0:30 - 0:35	53.0	53.5	52.5
06-Feb-2018	0:35 - 0:40	53.2	53.5	52.5
06-Feb-2018	0:40 - 0:45	53.3	53.5	52.5
06-Feb-2018	0:45 - 0:50	48.9	50.5	46.5
06-Feb-2018	0:50 - 0:55	47.9	49.5	46.5
06-Feb-2018	0:55 - 1:00	48.3	50.0	46.0
06-Feb-2018	1:00 - 1:05	48.0	48.5	46.0
06-Feb-2018	1:05 - 1:10	48.2	49.5	46.5
06-Feb-2018	1:10 - 1:15	49.2	51.5	46.0
06-Feb-2018	1:15 - 1:20	47.1	48.0	46.0
06-Feb-2018	1:20 - 1:25	47.1	48.0	45.5
06-Feb-2018	1:25 - 1:30	47.6	49.0	45.5
06-Feb-2018	1:30 - 1:35	48.5	50.0	46.0
06-Feb-2018	1:35 - 1:40	48.1	50.0	46.0
06-Feb-2018	1:40 - 1:45	47.4	48.5	45.5
06-Feb-2018	1:45 - 1:50	47.1	48.0	45.5
06-Feb-2018	1:50 - 1:55	46.8	48.0	45.5
06-Feb-2018	1:55 - 2:00	46.9	47.5	45.0
06-Feb-2018	2:00 - 2:05	48.2	48.5	45.5
06-Feb-2018	2:05 - 2:10	48.1	49.5	45.0
06-Feb-2018	2:10 - 2:15	46.4	47.0	45.0
06-Feb-2018	2:15 - 2:20	45.6	46.5	44.5
06-Feb-2018	2:20 - 2:25	45.5	46.0	44.5
06-Feb-2018	2:25 - 2:30	45.6	46.5	44.5
06-Feb-2018	2:30 - 2:35	47.7	48.5	44.0
06-Feb-2018	2:35 - 2:40	46.0	47.0	44.5
06-Feb-2018	2:40 - 2:45	45.3	46.0	44.0
06-Feb-2018	2:45 - 2:50	45.4	46.5	44.0
06-Feb-2018	2:50 - 2:55	44.4	45.0	43.5
06-Feb-2018	2:55 - 3:00	45.1	46.0	44.0
06-Feb-2018	3:00 - 3:05	44.3	45.0	43.5
06-Feb-2018	3:05 - 3:10	44.7	45.5	43.5
06-Feb-2018	3:10 - 3:15	45.2	46.5	43.5
06-Feb-2018	3:15 - 3:20	43.6	44.5	42.0
06-Feb-2018	3:20 - 3:25	42.8	43.5	42.0
06-Feb-2018	3:25 - 3:30	43.0	43.5	42.0
06-Feb-2018	3:30 - 3:35	43.1	43.5	42.0
06-Feb-2018	3:35 - 3:40	44.1	45.0	42.5
06-Feb-2018	3:40 - 3:45	43.5	44.0	42.5
06-Feb-2018	3:45 - 3:50	44.6	45.0	43.5
06-Feb-2018	3:50 - 3:55	44.0	44.5	42.5
06-Feb-2018	3:55 - 4:00	44.0	44.5	43.0

Station: E-N12a 19 Hing Yan Street Rooftop
 Monitoring Period: 2300-0700 hrs on all days

Date	Time	dB(A)		
		Leq(5min)	L10(5min)	L90(5min)
06-Feb-2018	4:00 - 4:05	44.3	45.0	42.5
06-Feb-2018	4:05 - 4:10	43.7	44.5	42.5
06-Feb-2018	4:10 - 4:15	44.9	47.0	42.5
06-Feb-2018	4:15 - 4:20	43.9	44.5	42.5
06-Feb-2018	4:20 - 4:25	43.8	44.5	42.5
06-Feb-2018	4:25 - 4:30	44.2	45.0	43.0
06-Feb-2018	4:30 - 4:35	45.6	47.5	43.0
06-Feb-2018	4:35 - 4:40	44.2	45.0	42.5
06-Feb-2018	4:40 - 4:45	45.8	46.5	43.5
06-Feb-2018	4:45 - 4:50	44.7	45.5	43.5
06-Feb-2018	4:50 - 4:55	44.9	46.0	43.0
06-Feb-2018	4:55 - 5:00	43.9	44.5	43.0
06-Feb-2018	5:00 - 5:05	44.9	46.0	43.5
06-Feb-2018	5:05 - 5:10	44.5	45.0	43.0
06-Feb-2018	5:10 - 5:15	44.1	45.0	43.0
06-Feb-2018	5:15 - 5:20	44.5	45.5	43.0
06-Feb-2018	5:20 - 5:25	44.6	45.5	43.5
06-Feb-2018	5:25 - 5:30	44.8	45.5	43.5
06-Feb-2018	5:30 - 5:35	44.8	45.5	43.5
06-Feb-2018	5:35 - 5:40	45.6	47.0	44.0
06-Feb-2018	5:40 - 5:45	45.9	47.0	44.5
06-Feb-2018	5:45 - 5:50	46.4	47.5	45.0
06-Feb-2018	5:50 - 5:55	45.9	46.5	44.0
06-Feb-2018	5:55 - 6:00	47.4	49.5	44.0
06-Feb-2018	6:00 - 6:05	49.1	52.0	46.0
06-Feb-2018	6:05 - 6:10	47.1	48.0	46.0
06-Feb-2018	6:10 - 6:15	51.6	53.5	46.0
06-Feb-2018	6:15 - 6:20	54.0	57.5	49.5
06-Feb-2018	6:20 - 6:25	52.7	54.5	51.0
06-Feb-2018	6:25 - 6:30	56.3	59.0	51.5
06-Feb-2018	6:30 - 6:35	53.5	54.5	52.0
06-Feb-2018	6:35 - 6:40	53.3	54.0	52.0
06-Feb-2018	6:40 - 6:45	53.5	54.0	52.5
06-Feb-2018	6:45 - 6:50	53.8	54.5	52.5
06-Feb-2018	6:50 - 6:55	55.3	57.5	53.5
06-Feb-2018	6:55 - 7:00	53.8	56.0	50.5
06-Feb-2018	23:00 - 23:05	53.5	56.0	50.5
06-Feb-2018	23:05 - 23:10	51.9	52.5	51.0
06-Feb-2018	23:10 - 23:15	52.4	53.0	51.0
06-Feb-2018	23:15 - 23:20	53.1	54.0	51.5
06-Feb-2018	23:20 - 23:25	51.6	52.5	50.0
06-Feb-2018	23:25 - 23:30	52.1	53.0	51.0
06-Feb-2018	23:30 - 23:35	50.9	52.0	49.0
06-Feb-2018	23:35 - 23:40	50.9	51.5	50.0
06-Feb-2018	23:40 - 23:45	50.9	51.5	49.5
06-Feb-2018	23:45 - 23:50	50.3	51.0	49.5
06-Feb-2018	23:50 - 23:55	50.6	51.5	49.5
06-Feb-2018	23:55 - 0:00	51.4	52.0	50.5

Station: E-N12a 19 Hing Yan Street Rooftop
 Monitoring Period: 2300-0700 hrs on all days

Date	Time	dB(A)		
		Leq(5min)	L10(5min)	L90(5min)
07-Feb-2018	0:00 - 0:05	50.7	51.5	49.5
07-Feb-2018	0:05 - 0:10	50.6	51.5	49.5
07-Feb-2018	0:10 - 0:15	50.4	51.0	49.0
07-Feb-2018	0:15 - 0:20	50.1	51.0	49.0
07-Feb-2018	0:20 - 0:25	49.8	50.5	48.5
07-Feb-2018	0:25 - 0:30	49.7	50.5	49.0
07-Feb-2018	0:30 - 0:35	49.2	49.5	48.5
07-Feb-2018	0:35 - 0:40	49.2	49.5	48.5
07-Feb-2018	0:40 - 0:45	49.6	50.5	48.5
07-Feb-2018	0:45 - 0:50	49.4	50.0	48.5
07-Feb-2018	0:50 - 0:55	49.4	50.0	48.5
07-Feb-2018	0:55 - 1:00	50.0	51.0	48.5
07-Feb-2018	1:00 - 1:05	52.9	56.0	50.0
07-Feb-2018	1:05 - 1:10	48.9	50.5	47.0
07-Feb-2018	1:10 - 1:15	46.8	47.5	45.5
07-Feb-2018	1:15 - 1:20	47.8	49.0	46.0
07-Feb-2018	1:20 - 1:25	46.8	47.5	45.5
07-Feb-2018	1:25 - 1:30	46.6	47.5	45.5
07-Feb-2018	1:30 - 1:35	47.4	48.0	46.0
07-Feb-2018	1:35 - 1:40	46.8	47.5	45.5
07-Feb-2018	1:40 - 1:45	45.9	46.5	45.0
07-Feb-2018	1:45 - 1:50	45.9	46.5	45.0
07-Feb-2018	1:50 - 1:55	48.0	49.5	45.5
07-Feb-2018	1:55 - 2:00	46.7	47.5	45.5
07-Feb-2018	2:00 - 2:05	47.1	48.0	46.0
07-Feb-2018	2:05 - 2:10	47.0	48.0	45.5
07-Feb-2018	2:10 - 2:15	47.1	49.0	45.0
07-Feb-2018	2:15 - 2:20	47.7	49.0	46.0
07-Feb-2018	2:20 - 2:25	46.3	47.0	45.5
07-Feb-2018	2:25 - 2:30	46.7	47.5	45.5
07-Feb-2018	2:30 - 2:35	46.9	48.5	45.5
07-Feb-2018	2:35 - 2:40	47.0	48.0	45.0
07-Feb-2018	2:40 - 2:45	47.1	48.5	45.0
07-Feb-2018	2:45 - 2:50	46.5	47.5	45.5
07-Feb-2018	2:50 - 2:55	46.1	47.0	45.0
07-Feb-2018	2:55 - 3:00	45.5	46.5	44.5
07-Feb-2018	3:00 - 3:05	45.4	46.0	44.5
07-Feb-2018	3:05 - 3:10	46.4	47.5	45.0
07-Feb-2018	3:10 - 3:15	46.1	47.0	44.5
07-Feb-2018	3:15 - 3:20	45.9	46.5	45.0
07-Feb-2018	3:20 - 3:25	46.9	47.5	45.0
07-Feb-2018	3:25 - 3:30	46.9	48.5	45.0
07-Feb-2018	3:30 - 3:35	46.9	48.5	45.0
07-Feb-2018	3:35 - 3:40	46.1	47.0	44.5
07-Feb-2018	3:40 - 3:45	45.4	46.0	44.5
07-Feb-2018	3:45 - 3:50	46.4	47.5	44.5
07-Feb-2018	3:50 - 3:55	45.4	46.0	44.5
07-Feb-2018	3:55 - 4:00	45.3	46.0	44.0

Station: E-N12a 19 Hing Yan Street Rooftop
 Monitoring Period: 2300-0700 hrs on all days

Date	Time	dB(A)		
		Leq(5min)	L10(5min)	L90(5min)
07-Feb-2018	4:00 - 4:05	45.9	47.0	44.5
07-Feb-2018	4:05 - 4:10	45.8	47.0	44.0
07-Feb-2018	4:10 - 4:15	47.0	48.5	45.0
07-Feb-2018	4:15 - 4:20	48.1	50.5	45.0
07-Feb-2018	4:20 - 4:25	46.0	46.5	45.0
07-Feb-2018	4:25 - 4:30	46.3	47.0	45.0
07-Feb-2018	4:30 - 4:35	45.8	46.5	44.5
07-Feb-2018	4:35 - 4:40	45.5	46.0	44.5
07-Feb-2018	4:40 - 4:45	45.8	46.5	45.0
07-Feb-2018	4:45 - 4:50	46.0	46.5	45.0
07-Feb-2018	4:50 - 4:55	46.5	47.0	45.0
07-Feb-2018	4:55 - 5:00	47.0	48.5	45.5
07-Feb-2018	5:00 - 5:05	46.6	48.0	45.0
07-Feb-2018	5:05 - 5:10	46.2	47.0	45.0
07-Feb-2018	5:10 - 5:15	48.4	50.0	46.0
07-Feb-2018	5:15 - 5:20	47.5	49.0	45.5
07-Feb-2018	5:20 - 5:25	46.5	47.5	45.5
07-Feb-2018	5:25 - 5:30	46.6	47.5	45.0
07-Feb-2018	5:30 - 5:35	46.7	49.0	44.5
07-Feb-2018	5:35 - 5:40	46.6	47.5	45.5
07-Feb-2018	5:40 - 5:45	46.8	48.0	45.5
07-Feb-2018	5:45 - 5:50	47.5	48.5	45.0
07-Feb-2018	5:50 - 5:55	47.6	48.5	45.5
07-Feb-2018	5:55 - 6:00	46.7	48.0	45.0
07-Feb-2018	6:00 - 6:05	46.8	47.5	45.5
07-Feb-2018	6:05 - 6:10	49.4	50.5	47.0
07-Feb-2018	6:10 - 6:15	48.4	49.5	47.0
07-Feb-2018	6:15 - 6:20	48.4	49.5	46.5
07-Feb-2018	6:20 - 6:25	48.2	49.0	47.0
07-Feb-2018	6:25 - 6:30	47.6	48.0	46.5
07-Feb-2018	6:30 - 6:35	48.8	49.5	47.5
07-Feb-2018	6:35 - 6:40	55.4	59.0	49.0
07-Feb-2018	6:40 - 6:45	51.5	53.0	49.5
07-Feb-2018	6:45 - 6:50	52.9	55.5	49.5
07-Feb-2018	6:50 - 6:55	54.3	58.0	51.0
07-Feb-2018	6:55 - 7:00	50.0	50.5	48.5
07-Feb-2018	23:00 - 23:05	50.1	51.5	47.5
07-Feb-2018	23:05 - 23:10	52.0	54.0	48.5
07-Feb-2018	23:10 - 23:15	49.9	50.5	48.5
07-Feb-2018	23:15 - 23:20	49.9	50.5	49.0
07-Feb-2018	23:20 - 23:25	50.2	50.5	49.0
07-Feb-2018	23:25 - 23:30	51.0	52.0	50.0
07-Feb-2018	23:30 - 23:35	49.4	50.5	47.5
07-Feb-2018	23:35 - 23:40	49.6	50.0	48.5
07-Feb-2018	23:40 - 23:45	50.0	50.5	49.0
07-Feb-2018	23:45 - 23:50	50.2	50.5	49.5
07-Feb-2018	23:50 - 23:55	49.9	50.5	47.5
07-Feb-2018	23:55 - 0:00	49.5	50.5	47.0

Station: E-N12a 19 Hing Yan Street Rooftop
 Monitoring Period: 2300-0700 hrs on all days

Date	Time	dB(A)		
		Leq(5min)	L10(5min)	L90(5min)
08-Feb-2018	0:00 - 0:05	50.0	51.0	48.0
08-Feb-2018	0:05 - 0:10	49.8	50.5	46.5
08-Feb-2018	0:10 - 0:15	49.9	51.0	47.0
08-Feb-2018	0:15 - 0:20	49.4	50.5	46.0
08-Feb-2018	0:20 - 0:25	49.6	50.5	47.0
08-Feb-2018	0:25 - 0:30	49.1	50.5	45.5
08-Feb-2018	0:30 - 0:35	46.0	47.0	44.5
08-Feb-2018	0:35 - 0:40	46.9	48.0	45.5
08-Feb-2018	0:40 - 0:45	45.7	46.5	44.5
08-Feb-2018	0:45 - 0:50	46.9	48.0	45.0
08-Feb-2018	0:50 - 0:55	47.5	49.5	45.5
08-Feb-2018	0:55 - 1:00	46.8	48.0	45.0
08-Feb-2018	1:00 - 1:05	47.2	49.5	45.0
08-Feb-2018	1:05 - 1:10	46.4	47.0	44.5
08-Feb-2018	1:10 - 1:15	47.5	48.5	44.5
08-Feb-2018	1:15 - 1:20	49.4	49.5	44.5
08-Feb-2018	1:20 - 1:25	45.6	46.5	44.0
08-Feb-2018	1:25 - 1:30	46.8	48.0	44.0
08-Feb-2018	1:30 - 1:35	45.3	46.0	44.5
08-Feb-2018	1:35 - 1:40	47.0	48.5	44.5
08-Feb-2018	1:40 - 1:45	46.9	49.5	44.0
08-Feb-2018	1:45 - 1:50	46.7	47.5	44.0
08-Feb-2018	1:50 - 1:55	44.6	45.5	43.0
08-Feb-2018	1:55 - 2:00	45.9	48.5	43.5
08-Feb-2018	2:00 - 2:05	46.0	48.5	43.0
08-Feb-2018	2:05 - 2:10	45.6	47.0	43.5
08-Feb-2018	2:10 - 2:15	44.3	45.0	42.5
08-Feb-2018	2:15 - 2:20	44.0	45.5	42.5
08-Feb-2018	2:20 - 2:25	44.2	45.5	42.5
08-Feb-2018	2:25 - 2:30	44.0	45.0	42.5
08-Feb-2018	2:30 - 2:35	47.8	44.5	42.5
08-Feb-2018	2:35 - 2:40	44.1	45.0	42.5
08-Feb-2018	2:40 - 2:45	44.3	43.5	42.0
08-Feb-2018	2:45 - 2:50	44.0	44.5	42.5
08-Feb-2018	2:50 - 2:55	44.3	45.0	43.0
08-Feb-2018	2:55 - 3:00	44.2	46.0	42.5
08-Feb-2018	3:00 - 3:05	44.2	45.5	42.5
08-Feb-2018	3:05 - 3:10	43.6	44.0	42.0
08-Feb-2018	3:10 - 3:15	45.1	46.0	42.5
08-Feb-2018	3:15 - 3:20	43.6	44.5	42.0
08-Feb-2018	3:20 - 3:25	44.8	46.5	42.5
08-Feb-2018	3:25 - 3:30	45.7	47.0	43.0
08-Feb-2018	3:30 - 3:35	43.3	44.0	42.5
08-Feb-2018	3:35 - 3:40	44.0	44.5	42.5
08-Feb-2018	3:40 - 3:45	44.7	45.5	42.0
08-Feb-2018	3:45 - 3:50	44.1	45.0	43.0
08-Feb-2018	3:50 - 3:55	43.7	44.5	42.5
08-Feb-2018	3:55 - 4:00	45.8	48.5	43.0

Station: E-N12a 19 Hing Yan Street Rooftop
 Monitoring Period: 2300-0700 hrs on all days

Date	Time	dB(A)		
		Leq(5min)	L10(5min)	L90(5min)
08-Feb-2018	4:00 - 4:05	44.1	45.5	42.5
08-Feb-2018	4:05 - 4:10	42.8	43.0	42.0
08-Feb-2018	4:10 - 4:15	43.0	43.5	42.0
08-Feb-2018	4:15 - 4:20	43.8	45.5	42.0
08-Feb-2018	4:20 - 4:25	44.1	44.5	42.5
08-Feb-2018	4:25 - 4:30	43.9	44.5	43.0
08-Feb-2018	4:30 - 4:35	44.5	45.5	43.0
08-Feb-2018	4:35 - 4:40	43.5	44.0	42.5
08-Feb-2018	4:40 - 4:45	43.3	44.0	42.0
08-Feb-2018	4:45 - 4:50	43.4	44.0	42.5
08-Feb-2018	4:50 - 4:55	44.6	45.5	43.5
08-Feb-2018	4:55 - 5:00	44.1	45.0	43.0
08-Feb-2018	5:00 - 5:05	44.6	46.5	42.5
08-Feb-2018	5:05 - 5:10	44.8	45.5	43.0
08-Feb-2018	5:10 - 5:15	43.6	44.5	42.5
08-Feb-2018	5:15 - 5:20	44.0	45.0	42.5
08-Feb-2018	5:20 - 5:25	44.9	45.5	44.0
08-Feb-2018	5:25 - 5:30	43.7	44.5	42.5
08-Feb-2018	5:30 - 5:35	43.7	44.5	42.5
08-Feb-2018	5:35 - 5:40	44.5	45.5	43.0
08-Feb-2018	5:40 - 5:45	44.8	46.0	43.0
08-Feb-2018	5:45 - 5:50	43.6	44.5	42.0
08-Feb-2018	5:50 - 5:55	44.1	45.0	42.5
08-Feb-2018	5:55 - 6:00	50.3	53.5	44.5
08-Feb-2018	6:00 - 6:05	53.8	57.5	47.5
08-Feb-2018	6:05 - 6:10	46.9	48.5	44.5
08-Feb-2018	6:10 - 6:15	45.8	46.5	44.5
08-Feb-2018	6:15 - 6:20	45.9	46.5	44.5
08-Feb-2018	6:20 - 6:25	47.9	49.0	45.5
08-Feb-2018	6:25 - 6:30	48.1	48.5	47.0
08-Feb-2018	6:30 - 6:35	47.7	48.0	47.0
08-Feb-2018	6:35 - 6:40	47.9	48.5	47.0
08-Feb-2018	6:40 - 6:45	49.2	50.5	47.5
08-Feb-2018	6:45 - 6:50	53.7	58.0	49.5
08-Feb-2018	6:50 - 6:55	52.8	54.5	49.5
08-Feb-2018	6:55 - 7:00	54.7	56.0	51.5
Data unavailable due to power failure				

Station: E-N12a 19 Hing Yan Street Rooftop
 Monitoring Period: 2300-0700 hrs on all days

Date	Time	dB(A)		
		Leq(5min)	L10(5min)	L90(5min)
09-Feb-2018	23:00 - 23:05	54.9	56.5	48.5
09-Feb-2018	23:05 - 23:10	51.0	53.5	48.0
09-Feb-2018	23:10 - 23:15	49.8	50.5	48.5
09-Feb-2018	23:15 - 23:20	49.8	50.5	48.5
09-Feb-2018	23:20 - 23:25	48.1	48.5	47.0
09-Feb-2018	23:25 - 23:30	48.6	49.5	47.0
09-Feb-2018	23:30 - 23:35	48.8	50.5	47.0
09-Feb-2018	23:35 - 23:40	49.0	50.0	47.5
09-Feb-2018	23:40 - 23:45	49.2	51.0	47.5
09-Feb-2018	23:45 - 23:50	48.1	49.0	47.0
09-Feb-2018	23:50 - 23:55	47.3	48.0	46.0
09-Feb-2018	23:55 - 0:00	49.2	50.5	47.5

Station: E-N12a 19 Hing Yan Street Rooftop
 Monitoring Period: 2300-0700 hrs on all days

Date	Time	dB(A)		
		Leq(5min)	L10(5min)	L90(5min)
10-Feb-2018	0:00 - 0:05	48.9	50.5	47.0
10-Feb-2018	0:05 - 0:10	48.4	49.0	47.0
10-Feb-2018	0:10 - 0:15	48.9	50.0	47.5
10-Feb-2018	0:15 - 0:20	47.8	48.5	46.5
10-Feb-2018	0:20 - 0:25	48.5	49.0	47.5
10-Feb-2018	0:25 - 0:30	48.8	49.5	48.0
10-Feb-2018	0:30 - 0:35	49.0	50.0	48.0
10-Feb-2018	0:35 - 0:40	49.3	51.5	46.5
10-Feb-2018	0:40 - 0:45	47.0	47.5	46.0
10-Feb-2018	0:45 - 0:50	46.7	47.5	45.0
10-Feb-2018	0:50 - 0:55	45.9	46.5	45.0
10-Feb-2018	0:55 - 1:00	45.5	46.0	45.0
10-Feb-2018	1:00 - 1:05	46.9	48.5	45.5
10-Feb-2018	1:05 - 1:10	47.5	50.0	45.5
10-Feb-2018	1:10 - 1:15	47.2	48.0	45.5
10-Feb-2018	1:15 - 1:20	47.4	49.5	45.5
10-Feb-2018	1:20 - 1:25	46.5	47.5	45.0
10-Feb-2018	1:25 - 1:30	48.1	50.5	44.5
10-Feb-2018	1:30 - 1:35	45.6	46.5	44.5
10-Feb-2018	1:35 - 1:40	45.5	46.5	44.0
10-Feb-2018	1:40 - 1:45	45.0	45.5	43.5
10-Feb-2018	1:45 - 1:50	44.6	45.5	43.5
10-Feb-2018	1:50 - 1:55	46.0	48.5	43.5
10-Feb-2018	1:55 - 2:00	45.4	46.0	44.0
10-Feb-2018	2:00 - 2:05	45.4	46.0	44.5
10-Feb-2018	2:05 - 2:10	44.9	45.5	44.0
10-Feb-2018	2:10 - 2:15	46.5	49.0	44.0
10-Feb-2018	2:15 - 2:20	45.9	47.0	44.5
10-Feb-2018	2:20 - 2:25	45.3	46.0	44.5
10-Feb-2018	2:25 - 2:30	46.3	47.0	44.5
10-Feb-2018	2:30 - 2:35	46.7	47.5	45.5
10-Feb-2018	2:35 - 2:40	47.2	48.5	45.5
10-Feb-2018	2:40 - 2:45	47.1	49.0	44.5
10-Feb-2018	2:45 - 2:50	45.8	46.5	44.5
10-Feb-2018	2:50 - 2:55	45.7	46.5	44.5
10-Feb-2018	2:55 - 3:00	45.6	46.5	44.5
10-Feb-2018	3:00 - 3:05	45.4	46.0	44.5
10-Feb-2018	3:05 - 3:10	45.7	46.0	44.0
10-Feb-2018	3:10 - 3:15	45.3	46.5	44.0
10-Feb-2018	3:15 - 3:20	46.0	47.0	44.5
10-Feb-2018	3:20 - 3:25	44.8	45.5	43.5
10-Feb-2018	3:25 - 3:30	44.5	45.0	43.5
10-Feb-2018	3:30 - 3:35	45.0	45.5	44.0
10-Feb-2018	3:35 - 3:40	45.5	46.0	44.5
10-Feb-2018	3:40 - 3:45	45.3	46.0	44.5
10-Feb-2018	3:45 - 3:50	44.7	45.0	44.0
10-Feb-2018	3:50 - 3:55	45.0	45.5	44.0
10-Feb-2018	3:55 - 4:00	44.9	45.5	44.0

Station: E-N12a 19 Hing Yan Street Rooftop
 Monitoring Period: 2300-0700 hrs on all days

Date	Time	dB(A)		
		Leq(5min)	L10(5min)	L90(5min)
10-Feb-2018	4:00 - 4:05	44.9	45.5	44.0
10-Feb-2018	4:05 - 4:10	44.5	45.0	43.5
10-Feb-2018	4:10 - 4:15	44.2	44.5	43.0
10-Feb-2018	4:15 - 4:20	44.1	44.5	43.0
10-Feb-2018	4:20 - 4:25	44.1	44.5	43.0
10-Feb-2018	4:25 - 4:30	44.1	45.0	43.0
10-Feb-2018	4:30 - 4:35	44.4	45.0	43.5
10-Feb-2018	4:35 - 4:40	45.1	46.5	43.5
10-Feb-2018	4:40 - 4:45	44.2	44.5	43.5
10-Feb-2018	4:45 - 4:50	44.6	45.0	43.5
10-Feb-2018	4:50 - 4:55	44.5	45.0	43.0
10-Feb-2018	4:55 - 5:00	45.2	46.0	44.0
10-Feb-2018	5:00 - 5:05	45.5	47.0	43.5
10-Feb-2018	5:05 - 5:10	45.2	46.0	43.5
10-Feb-2018	5:10 - 5:15	45.4	46.5	43.5
10-Feb-2018	5:15 - 5:20	44.2	44.5	43.5
10-Feb-2018	5:20 - 5:25	44.7	45.5	43.5
10-Feb-2018	5:25 - 5:30	45.0	46.0	43.5
10-Feb-2018	5:30 - 5:35	45.3	46.5	44.0
10-Feb-2018	5:35 - 5:40	44.9	45.5	44.0
10-Feb-2018	5:40 - 5:45	44.5	45.5	43.0
10-Feb-2018	5:45 - 5:50	44.9	45.5	44.0
10-Feb-2018	5:50 - 5:55	48.2	50.5	44.0
10-Feb-2018	5:55 - 6:00	46.3	48.0	44.0
10-Feb-2018	6:00 - 6:05	45.5	46.0	44.5
10-Feb-2018	6:05 - 6:10	45.4	46.0	44.5
10-Feb-2018	6:10 - 6:15	45.4	46.5	44.0
10-Feb-2018	6:15 - 6:20	45.5	46.5	44.5
10-Feb-2018	6:20 - 6:25	45.0	46.0	44.0
10-Feb-2018	6:25 - 6:30	54.6	56.5	45.5
10-Feb-2018	6:30 - 6:35	60.2	64.5	50.0
10-Feb-2018	6:35 - 6:40	48.5	50.0	46.5
10-Feb-2018	6:40 - 6:45	50.2	52.5	47.0
10-Feb-2018	6:45 - 6:50	55.2	59.5	49.0
10-Feb-2018	6:50 - 6:55	48.3	49.5	47.0
10-Feb-2018	6:55 - 7:00	47.4	48.0	46.0
10-Feb-2018	23:00 - 23:05	51.4	53.5	49.0
10-Feb-2018	23:05 - 23:10	55.3	59.0	49.0
10-Feb-2018	23:10 - 23:15	53.1	56.5	49.0
10-Feb-2018	23:15 - 23:20	50.0	51.0	48.5
10-Feb-2018	23:20 - 23:25	50.7	52.0	49.0
10-Feb-2018	23:25 - 23:30	51.2	52.5	49.5
10-Feb-2018	23:30 - 23:35	55.5	59.0	51.0
10-Feb-2018	23:35 - 23:40	51.3	53.0	49.0
10-Feb-2018	23:40 - 23:45	49.6	50.5	48.0
10-Feb-2018	23:45 - 23:50	49.3	50.0	48.0
10-Feb-2018	23:50 - 23:55	48.6	49.0	47.5
10-Feb-2018	23:55 - 0:00	49.1	49.5	48.0

Station: E-N12a 19 Hing Yan Street Rooftop
 Monitoring Period: 2300-0700 hrs on all days

Date	Time	dB(A)		
		Leq(5min)	L10(5min)	L90(5min)
11-Feb-2018	0:00 - 0:05	49.5	50.5	48.0
11-Feb-2018	0:05 - 0:10	51.0	52.0	49.5
11-Feb-2018	0:10 - 0:15	51.4	52.5	50.0
11-Feb-2018	0:15 - 0:20	50.7	51.5	49.5
11-Feb-2018	0:20 - 0:25	50.2	51.5	48.5
11-Feb-2018	0:25 - 0:30	49.8	50.5	48.5
11-Feb-2018	0:30 - 0:35	50.7	52.0	49.0
11-Feb-2018	0:35 - 0:40	54.7	57.0	51.0
11-Feb-2018	0:40 - 0:45	53.3	55.5	51.0
11-Feb-2018	0:45 - 0:50	51.6	52.0	50.0
11-Feb-2018	0:50 - 0:55	51.0	51.5	50.0
11-Feb-2018	0:55 - 1:00	52.7	55.0	49.5
11-Feb-2018	1:00 - 1:05	50.1	51.0	48.5
11-Feb-2018	1:05 - 1:10	49.5	50.5	48.0
11-Feb-2018	1:10 - 1:15	50.1	51.0	48.5
11-Feb-2018	1:15 - 1:20	53.6	55.0	51.5
11-Feb-2018	1:20 - 1:25	51.8	53.0	48.5
11-Feb-2018	1:25 - 1:30	56.9	60.0	51.5
11-Feb-2018	1:30 - 1:35	50.9	52.0	48.5
11-Feb-2018	1:35 - 1:40	49.1	50.0	47.5
11-Feb-2018	1:40 - 1:45	48.7	50.0	47.0
11-Feb-2018	1:45 - 1:50	49.5	50.5	47.5
11-Feb-2018	1:50 - 1:55	49.1	50.0	47.5
11-Feb-2018	1:55 - 2:00	48.6	49.5	47.0
11-Feb-2018	2:00 - 2:05	48.7	50.0	47.0
11-Feb-2018	2:05 - 2:10	49.4	50.5	47.5
11-Feb-2018	2:10 - 2:15	49.4	50.5	47.5
11-Feb-2018	2:15 - 2:20	49.1	50.0	47.5
11-Feb-2018	2:20 - 2:25	48.4	49.0	47.0
11-Feb-2018	2:25 - 2:30	52.6	54.0	47.0
11-Feb-2018	2:30 - 2:35	48.5	49.0	47.0
11-Feb-2018	2:35 - 2:40	48.3	49.5	47.0
11-Feb-2018	2:40 - 2:45	47.4	48.5	46.0
11-Feb-2018	2:45 - 2:50	47.5	48.5	46.0
11-Feb-2018	2:50 - 2:55	48.3	49.5	46.5
11-Feb-2018	2:55 - 3:00	48.5	49.5	47.0
11-Feb-2018	3:00 - 3:05	48.3	49.0	47.0
11-Feb-2018	3:05 - 3:10	48.0	49.5	46.5
11-Feb-2018	3:10 - 3:15	47.4	48.5	45.5
11-Feb-2018	3:15 - 3:20	48.5	50.0	46.5
11-Feb-2018	3:20 - 3:25	48.1	49.5	46.5
11-Feb-2018	3:25 - 3:30	47.9	49.5	46.0
11-Feb-2018	3:30 - 3:35	48.4	49.5	46.5
11-Feb-2018	3:35 - 3:40	48.2	49.5	46.0
11-Feb-2018	3:40 - 3:45	48.4	50.0	46.0
11-Feb-2018	3:45 - 3:50	49.1	50.0	47.5
11-Feb-2018	3:50 - 3:55	47.9	49.0	46.0
11-Feb-2018	3:55 - 4:00	48.7	50.0	46.5

Station: E-N12a 19 Hing Yan Street Rooftop
 Monitoring Period: 2300-0700 hrs on all days

Date	Time	dB(A)		
		Leq(5min)	L10(5min)	L90(5min)
11-Feb-2018	4:00 - 4:05	48.2	49.5	46.5
11-Feb-2018	4:05 - 4:10	47.9	49.0	46.0
11-Feb-2018	4:10 - 4:15	47.5	48.5	46.0
11-Feb-2018	4:15 - 4:20	47.6	49.0	46.0
11-Feb-2018	4:20 - 4:25	48.4	49.5	46.5
11-Feb-2018	4:25 - 4:30	48.2	49.5	46.5
11-Feb-2018	4:30 - 4:35	49.3	50.5	46.5
11-Feb-2018	4:35 - 4:40	48.2	49.5	46.5
11-Feb-2018	4:40 - 4:45	47.7	49.0	46.0
11-Feb-2018	4:45 - 4:50	48.0	49.5	46.0
11-Feb-2018	4:50 - 4:55	49.2	50.5	47.0
11-Feb-2018	4:55 - 5:00	48.7	50.0	46.5
11-Feb-2018	5:00 - 5:05	48.5	50.0	47.0
11-Feb-2018	5:05 - 5:10	48.5	49.5	46.5
11-Feb-2018	5:10 - 5:15	49.0	50.0	47.0
11-Feb-2018	5:15 - 5:20	47.9	49.0	46.5
11-Feb-2018	5:20 - 5:25	48.5	50.0	46.5
11-Feb-2018	5:25 - 5:30	48.7	50.5	47.0
11-Feb-2018	5:30 - 5:35	50.8	52.5	48.5
11-Feb-2018	5:35 - 5:40	49.5	51.0	47.5
11-Feb-2018	5:40 - 5:45	49.5	50.5	47.5
11-Feb-2018	5:45 - 5:50	50.6	53.0	47.5
11-Feb-2018	5:50 - 5:55	48.5	49.5	46.5
11-Feb-2018	5:55 - 6:00	48.5	49.5	47.0
11-Feb-2018	6:00 - 6:05	48.4	49.5	47.0
11-Feb-2018	6:05 - 6:10	48.7	49.5	47.0
11-Feb-2018	6:10 - 6:15	48.8	50.0	47.0
11-Feb-2018	6:15 - 6:20	49.4	50.5	48.0
11-Feb-2018	6:20 - 6:25	48.0	49.0	46.5
11-Feb-2018	6:25 - 6:30	49.5	51.0	47.0
11-Feb-2018	6:30 - 6:35	47.8	49.0	46.5
11-Feb-2018	6:35 - 6:40	48.0	49.0	46.5
11-Feb-2018	6:40 - 6:45	48.0	49.0	46.5
11-Feb-2018	6:45 - 6:50	48.7	49.5	47.5
11-Feb-2018	6:50 - 6:55	55.9	59.0	50.5
11-Feb-2018	6:55 - 7:00	52.4	52.5	48.5
11-Feb-2018	23:00 - 23:05	52.6	53.5	49.5
11-Feb-2018	23:05 - 23:10	51.4	53.0	49.0
11-Feb-2018	23:10 - 23:15	50.4	51.5	48.5
11-Feb-2018	23:15 - 23:20	49.1	50.5	47.5
11-Feb-2018	23:20 - 23:25	49.0	50.0	47.5
11-Feb-2018	23:25 - 23:30	55.4	59.0	49.5
11-Feb-2018	23:30 - 23:35	48.8	49.5	48.0
11-Feb-2018	23:35 - 23:40	49.3	50.0	47.5
11-Feb-2018	23:40 - 23:45	48.9	49.5	48.0
11-Feb-2018	23:45 - 23:50	48.7	49.5	47.5
11-Feb-2018	23:50 - 23:55	47.9	48.5	47.0
11-Feb-2018	23:55 - 0:00	48.1	48.5	47.0

Station: E-N12a 19 Hing Yan Street Rooftop
 Monitoring Period: 2300-0700 hrs on all days

Date	Time	dB(A)		
		Leq(5min)	L10(5min)	L90(5min)
12-Feb-2018	0:00 - 0:05	48.4	49.0	47.5
12-Feb-2018	0:05 - 0:10	47.9	48.5	47.0
12-Feb-2018	0:10 - 0:15	48.4	49.0	47.0
12-Feb-2018	0:15 - 0:20	48.5	49.0	47.5
12-Feb-2018	0:20 - 0:25	48.8	49.5	47.0
12-Feb-2018	0:25 - 0:30	48.0	49.0	46.5
12-Feb-2018	0:30 - 0:35	48.7	51.0	46.0
12-Feb-2018	0:35 - 0:40	47.5	48.5	46.0
12-Feb-2018	0:40 - 0:45	47.3	48.0	46.0
12-Feb-2018	0:45 - 0:50	47.5	49.0	45.5
12-Feb-2018	0:50 - 0:55	47.0	48.0	45.5
12-Feb-2018	0:55 - 1:00	47.5	49.0	45.5
12-Feb-2018	1:00 - 1:05	48.3	50.0	46.0
12-Feb-2018	1:05 - 1:10	47.0	47.5	45.5
12-Feb-2018	1:10 - 1:15	45.9	46.5	44.5
12-Feb-2018	1:15 - 1:20	46.6	47.0	45.5
12-Feb-2018	1:20 - 1:25	46.6	46.5	44.5
12-Feb-2018	1:25 - 1:30	46.4	47.0	45.0
12-Feb-2018	1:30 - 1:35	48.4	50.5	45.5
12-Feb-2018	1:35 - 1:40	47.6	47.5	44.5
12-Feb-2018	1:40 - 1:45	46.1	46.5	44.5
12-Feb-2018	1:45 - 1:50	46.0	47.0	44.0
12-Feb-2018	1:50 - 1:55	45.3	46.0	44.5
12-Feb-2018	1:55 - 2:00	45.4	46.5	44.0
12-Feb-2018	2:00 - 2:05	47.3	47.5	44.0
12-Feb-2018	2:05 - 2:10	47.8	47.0	43.5
12-Feb-2018	2:10 - 2:15	46.7	49.0	43.5
12-Feb-2018	2:15 - 2:20	44.8	45.5	43.5
12-Feb-2018	2:20 - 2:25	44.2	45.0	43.0
12-Feb-2018	2:25 - 2:30	44.1	44.5	43.0
12-Feb-2018	2:30 - 2:35	44.1	45.0	43.0
12-Feb-2018	2:35 - 2:40	43.9	44.0	42.5
12-Feb-2018	2:40 - 2:45	44.2	44.0	43.0
12-Feb-2018	2:45 - 2:50	43.8	44.5	42.5
12-Feb-2018	2:50 - 2:55	45.2	44.0	42.0
12-Feb-2018	2:55 - 3:00	43.7	44.5	42.5
12-Feb-2018	3:00 - 3:05	45.8	47.0	44.0
12-Feb-2018	3:05 - 3:10	45.0	46.5	43.0
12-Feb-2018	3:10 - 3:15	43.4	44.0	42.5
12-Feb-2018	3:15 - 3:20	43.7	44.5	42.5
12-Feb-2018	3:20 - 3:25	43.9	44.5	42.5
12-Feb-2018	3:25 - 3:30	43.9	44.5	43.0
12-Feb-2018	3:30 - 3:35	45.6	47.5	43.5
12-Feb-2018	3:35 - 3:40	43.8	44.5	42.5
12-Feb-2018	3:40 - 3:45	43.8	44.5	43.0
12-Feb-2018	3:45 - 3:50	43.1	43.5	42.5
12-Feb-2018	3:50 - 3:55	43.8	44.5	43.0
12-Feb-2018	3:55 - 4:00	44.4	45.5	43.0

Station: E-N12a 19 Hing Yan Street Rooftop
 Monitoring Period: 2300-0700 hrs on all days

Date	Time	dB(A)		
		Leq(5min)	L10(5min)	L90(5min)
12-Feb-2018	4:00 - 4:05	44.8	46.0	43.0
12-Feb-2018	4:05 - 4:10	44.3	45.5	43.0
12-Feb-2018	4:10 - 4:15	43.8	44.5	42.5
12-Feb-2018	4:15 - 4:20	43.3	44.0	42.5
12-Feb-2018	4:20 - 4:25	43.2	43.5	42.0
12-Feb-2018	4:25 - 4:30	43.1	44.0	42.0
12-Feb-2018	4:30 - 4:35	42.9	43.0	42.0
12-Feb-2018	4:35 - 4:40	43.7	44.5	42.5
12-Feb-2018	4:40 - 4:45	43.7	44.5	42.5
12-Feb-2018	4:45 - 4:50	44.4	44.5	42.5
12-Feb-2018	4:50 - 4:55	44.3	45.0	43.0
12-Feb-2018	4:55 - 5:00	46.0	48.0	43.5
12-Feb-2018	5:00 - 5:05	43.9	45.0	42.5
12-Feb-2018	5:05 - 5:10	44.1	45.0	42.5
12-Feb-2018	5:10 - 5:15	45.0	46.0	43.0
12-Feb-2018	5:15 - 5:20	44.6	45.0	43.0
12-Feb-2018	5:20 - 5:25	46.2	46.5	43.0
12-Feb-2018	5:25 - 5:30	44.9	45.5	43.5
12-Feb-2018	5:30 - 5:35	44.5	45.0	43.5
12-Feb-2018	5:35 - 5:40	45.5	46.5	44.0
12-Feb-2018	5:40 - 5:45	45.8	46.5	44.5
12-Feb-2018	5:45 - 5:50	46.3	47.5	44.5
12-Feb-2018	5:50 - 5:55	47.2	48.0	44.5
12-Feb-2018	5:55 - 6:00	46.4	47.0	45.0
12-Feb-2018	6:00 - 6:05	45.9	47.0	44.5
12-Feb-2018	6:05 - 6:10	47.4	50.0	44.5
12-Feb-2018	6:10 - 6:15	48.4	50.0	45.0
12-Feb-2018	6:15 - 6:20	51.9	52.5	48.5
12-Feb-2018	6:20 - 6:25	52.5	54.0	50.5
12-Feb-2018	6:25 - 6:30	57.1	61.0	49.5
12-Feb-2018	6:30 - 6:35	52.9	51.5	50.0
12-Feb-2018	6:35 - 6:40	59.2	64.0	47.5
12-Feb-2018	6:40 - 6:45	48.8	49.5	47.5
12-Feb-2018	6:45 - 6:50	55.4	58.5	49.5
12-Feb-2018	6:50 - 6:55	52.2	54.5	48.5
12-Feb-2018	6:55 - 7:00	49.6	51.0	48.0
12-Feb-2018	23:00 - 23:05	52.6	54.0	51.0
12-Feb-2018	23:05 - 23:10	52.6	54.5	50.0
12-Feb-2018	23:10 - 23:15	51.1	53.0	49.0
12-Feb-2018	23:15 - 23:20	50.2	51.5	48.5
12-Feb-2018	23:20 - 23:25	49.5	50.5	48.0
12-Feb-2018	23:25 - 23:30	53.0	55.5	49.0
12-Feb-2018	23:30 - 23:35	48.9	50.0	47.5
12-Feb-2018	23:35 - 23:40	49.0	50.0	47.5
12-Feb-2018	23:40 - 23:45	48.3	49.5	46.5
12-Feb-2018	23:45 - 23:50	48.4	50.0	46.5
12-Feb-2018	23:50 - 23:55	49.2	51.0	46.5
12-Feb-2018	23:55 - 0:00	47.4	48.0	46.0

Station: E-N12a 19 Hing Yan Street Rooftop
 Monitoring Period: 2300-0700 hrs on all days

Date	Time	dB(A)		
		Leq(5min)	L10(5min)	L90(5min)
13-Feb-2018	0:00 - 0:05	48.2	49.5	46.5
13-Feb-2018	0:05 - 0:10	47.9	49.0	46.5
13-Feb-2018	0:10 - 0:15	47.9	49.0	46.0
13-Feb-2018	0:15 - 0:20	48.0	49.5	46.0
13-Feb-2018	0:20 - 0:25	47.9	49.0	46.5
13-Feb-2018	0:25 - 0:30	47.1	48.0	45.5
13-Feb-2018	0:30 - 0:35	47.3	49.0	45.5
13-Feb-2018	0:35 - 0:40	47.6	49.5	45.5
13-Feb-2018	0:40 - 0:45	47.4	48.5	45.5
13-Feb-2018	0:45 - 0:50	49.2	51.0	47.0
13-Feb-2018	0:50 - 0:55	48.7	50.5	46.5
13-Feb-2018	0:55 - 1:00	47.4	49.0	45.5
13-Feb-2018	1:00 - 1:05	47.6	48.5	46.5
13-Feb-2018	1:05 - 1:10	48.1	50.5	46.0
13-Feb-2018	1:10 - 1:15	47.4	49.5	45.5
13-Feb-2018	1:15 - 1:20	46.7	47.5	45.5
13-Feb-2018	1:20 - 1:25	47.0	48.0	44.5
13-Feb-2018	1:25 - 1:30	53.4	57.0	46.0
13-Feb-2018	1:30 - 1:35	47.2	49.0	44.5
13-Feb-2018	1:35 - 1:40	45.0	45.5	44.0
13-Feb-2018	1:40 - 1:45	46.1	47.5	44.0
13-Feb-2018	1:45 - 1:50	44.1	44.5	43.0
13-Feb-2018	1:50 - 1:55	44.4	45.5	43.0
13-Feb-2018	1:55 - 2:00	45.8	48.0	43.0
13-Feb-2018	2:00 - 2:05	45.1	47.0	43.0
13-Feb-2018	2:05 - 2:10	46.4	47.0	43.5
13-Feb-2018	2:10 - 2:15	44.6	45.5	43.0
13-Feb-2018	2:15 - 2:20	44.4	45.5	43.0
13-Feb-2018	2:20 - 2:25	45.0	47.0	43.0
13-Feb-2018	2:25 - 2:30	45.8	46.5	43.5
13-Feb-2018	2:30 - 2:35	44.7	45.5	43.5
13-Feb-2018	2:35 - 2:40	45.8	47.0	44.0
13-Feb-2018	2:40 - 2:45	45.6	47.0	43.5
13-Feb-2018	2:45 - 2:50	44.6	45.5	43.5
13-Feb-2018	2:50 - 2:55	45.1	46.5	43.5
13-Feb-2018	2:55 - 3:00	47.0	49.0	44.5
13-Feb-2018	3:00 - 3:05	44.8	46.0	43.5
13-Feb-2018	3:05 - 3:10	44.8	45.5	43.5
13-Feb-2018	3:10 - 3:15	43.8	44.5	43.0
13-Feb-2018	3:15 - 3:20	45.2	46.5	43.5
13-Feb-2018	3:20 - 3:25	45.2	46.0	43.5
13-Feb-2018	3:25 - 3:30	45.2	46.5	43.0
13-Feb-2018	3:30 - 3:35	45.9	47.0	44.5
13-Feb-2018	3:35 - 3:40	46.4	48.0	44.5
13-Feb-2018	3:40 - 3:45	44.6	45.5	43.0
13-Feb-2018	3:45 - 3:50	45.1	46.5	43.0
13-Feb-2018	3:50 - 3:55	47.5	49.5	44.0
13-Feb-2018	3:55 - 4:00	44.9	46.0	43.5

Station: E-N12a 19 Hing Yan Street Rooftop
 Monitoring Period: 2300-0700 hrs on all days

Date	Time	dB(A)		
		Leq(5min)	L10(5min)	L90(5min)
13-Feb-2018	4:00 - 4:05	43.4	44.0	42.0
13-Feb-2018	4:05 - 4:10	45.8	47.5	43.5
13-Feb-2018	4:10 - 4:15	44.4	45.5	43.0
13-Feb-2018	4:15 - 4:20	44.4	45.5	43.0
13-Feb-2018	4:20 - 4:25	44.3	45.0	43.0
13-Feb-2018	4:25 - 4:30	45.0	46.5	43.0
13-Feb-2018	4:30 - 4:35	45.3	46.5	43.5
13-Feb-2018	4:35 - 4:40	45.4	46.5	43.0
13-Feb-2018	4:40 - 4:45	44.6	45.0	43.0
13-Feb-2018	4:45 - 4:50	45.4	46.0	44.5
13-Feb-2018	4:50 - 4:55	45.8	47.0	44.5
13-Feb-2018	4:55 - 5:00	44.5	45.0	43.5
13-Feb-2018	5:00 - 5:05	45.1	46.5	44.0
13-Feb-2018	5:05 - 5:10	45.2	46.5	43.5
13-Feb-2018	5:10 - 5:15	44.6	45.5	43.5
13-Feb-2018	5:15 - 5:20	45.0	46.5	43.0
13-Feb-2018	5:20 - 5:25	45.2	46.5	43.5
13-Feb-2018	5:25 - 5:30	45.7	46.5	44.0
13-Feb-2018	5:30 - 5:35	45.8	46.5	44.5
13-Feb-2018	5:35 - 5:40	46.3	47.0	45.0
13-Feb-2018	5:40 - 5:45	46.2	47.0	45.0
13-Feb-2018	5:45 - 5:50	51.6	55.0	46.0
13-Feb-2018	5:50 - 5:55	51.0	53.0	48.0
13-Feb-2018	5:55 - 6:00	47.3	48.0	46.0
13-Feb-2018	6:00 - 6:05	48.1	49.5	46.0
13-Feb-2018	6:05 - 6:10	47.3	48.0	46.0
13-Feb-2018	6:10 - 6:15	46.6	47.5	45.5
13-Feb-2018	6:15 - 6:20	46.9	48.0	45.5
13-Feb-2018	6:20 - 6:25	47.9	49.0	46.5
13-Feb-2018	6:25 - 6:30	47.7	48.5	46.5
13-Feb-2018	6:30 - 6:35	48.8	49.5	47.5
13-Feb-2018	6:35 - 6:40	48.4	49.0	47.5
13-Feb-2018	6:40 - 6:45	49.5	51.0	47.5
13-Feb-2018	6:45 - 6:50	56.4	59.5	50.5
13-Feb-2018	6:50 - 6:55	56.1	58.5	51.5
13-Feb-2018	6:55 - 7:00	54.1	57.5	49.5
13-Feb-2018	23:00 - 23:05	52.6	54.0	51.0
13-Feb-2018	23:05 - 23:10	53.2	55.0	50.5
13-Feb-2018	23:10 - 23:15	53.6	54.0	50.5
13-Feb-2018	23:15 - 23:20	52.8	54.0	51.5
13-Feb-2018	23:20 - 23:25	53.3	53.5	51.0
13-Feb-2018	23:25 - 23:30	52.0	53.0	50.5
13-Feb-2018	23:30 - 23:35	51.0	51.5	50.0
13-Feb-2018	23:35 - 23:40	51.2	52.0	50.0
13-Feb-2018	23:40 - 23:45	51.8	53.0	50.5
13-Feb-2018	23:45 - 23:50	51.8	53.0	50.5
13-Feb-2018	23:50 - 23:55	50.4	51.5	49.0
13-Feb-2018	23:55 - 0:00	50.6	51.5	49.5

Station: E-N12a 19 Hing Yan Street Rooftop
 Monitoring Period: 2300-0700 hrs on all days

Date	Time	dB(A)		
		Leq(5min)	L10(5min)	L90(5min)
14-Feb-2018	0:00 - 0:05	50.8	52.0	49.0
14-Feb-2018	0:05 - 0:10	50.1	50.5	49.0
14-Feb-2018	0:10 - 0:15	49.5	50.0	49.0
14-Feb-2018	0:15 - 0:20	50.2	51.0	49.0
14-Feb-2018	0:20 - 0:25	49.6	50.5	48.5
14-Feb-2018	0:25 - 0:30	50.4	51.5	49.0
14-Feb-2018	0:30 - 0:35	50.3	51.0	49.0
14-Feb-2018	0:35 - 0:40	51.1	53.0	48.0
14-Feb-2018	0:40 - 0:45	50.3	51.5	48.5
14-Feb-2018	0:45 - 0:50	49.2	50.0	48.0
14-Feb-2018	0:50 - 0:55	49.3	50.0	48.0
14-Feb-2018	0:55 - 1:00	49.2	50.0	48.0
14-Feb-2018	1:00 - 1:05	48.4	49.0	47.0
14-Feb-2018	1:05 - 1:10	48.5	49.0	47.5
14-Feb-2018	1:10 - 1:15	48.9	50.5	47.5
14-Feb-2018	1:15 - 1:20	48.0	48.5	47.0
14-Feb-2018	1:20 - 1:25	48.0	49.0	47.0
14-Feb-2018	1:25 - 1:30	47.9	49.5	46.0
14-Feb-2018	1:30 - 1:35	50.0	51.0	47.5
14-Feb-2018	1:35 - 1:40	54.8	58.5	49.5
14-Feb-2018	1:40 - 1:45	51.9	55.0	47.5
14-Feb-2018	1:45 - 1:50	61.5	66.0	48.0
14-Feb-2018	1:50 - 1:55	47.7	49.0	46.0
14-Feb-2018	1:55 - 2:00	46.1	46.5	45.0
14-Feb-2018	2:00 - 2:05	46.6	47.0	45.5
14-Feb-2018	2:05 - 2:10	46.5	47.5	45.0
14-Feb-2018	2:10 - 2:15	46.2	47.0	45.5
14-Feb-2018	2:15 - 2:20	46.2	47.0	45.0
14-Feb-2018	2:20 - 2:25	46.0	46.5	45.0
14-Feb-2018	2:25 - 2:30	46.2	47.0	45.0
14-Feb-2018	2:30 - 2:35	46.3	47.0	45.5
14-Feb-2018	2:35 - 2:40	46.1	46.5	45.0
14-Feb-2018	2:40 - 2:45	45.4	46.0	44.5
14-Feb-2018	2:45 - 2:50	47.3	47.5	45.5
14-Feb-2018	2:50 - 2:55	46.1	47.0	45.0
14-Feb-2018	2:55 - 3:00	46.1	46.5	45.0
14-Feb-2018	3:00 - 3:05	46.0	47.0	44.5
14-Feb-2018	3:05 - 3:10	46.0	47.0	44.5
14-Feb-2018	3:10 - 3:15	45.4	46.0	44.5
14-Feb-2018	3:15 - 3:20	45.7	46.5	44.5
14-Feb-2018	3:20 - 3:25	45.4	46.0	44.5
14-Feb-2018	3:25 - 3:30	45.6	46.0	44.5
14-Feb-2018	3:30 - 3:35	45.6	46.0	44.5
14-Feb-2018	3:35 - 3:40	45.7	46.5	44.5
14-Feb-2018	3:40 - 3:45	46.0	47.0	44.5
14-Feb-2018	3:45 - 3:50	45.4	46.0	44.5
14-Feb-2018	3:50 - 3:55	46.1	47.0	44.5
14-Feb-2018	3:55 - 4:00	45.6	46.0	44.5

Station: E-N12a 19 Hing Yan Street Rooftop
 Monitoring Period: 2300-0700 hrs on all days

Date	Time	dB(A)		
		Leq(5min)	L10(5min)	L90(5min)
14-Feb-2018	4:00 - 4:05	45.0	45.5	44.0
14-Feb-2018	4:05 - 4:10	45.7	46.5	44.5
14-Feb-2018	4:10 - 4:15	44.5	45.0	43.5
14-Feb-2018	4:15 - 4:20	45.0	45.5	44.0
14-Feb-2018	4:20 - 4:25	45.4	46.0	44.0
14-Feb-2018	4:25 - 4:30	45.6	46.0	44.5
14-Feb-2018	4:30 - 4:35	46.7	48.0	45.0
14-Feb-2018	4:35 - 4:40	46.3	48.0	44.5
14-Feb-2018	4:40 - 4:45	53.3	55.0	45.0
14-Feb-2018	4:45 - 4:50	53.7	58.0	46.5
14-Feb-2018	4:50 - 4:55	46.2	47.5	44.5
14-Feb-2018	4:55 - 5:00	45.1	45.5	44.0
14-Feb-2018	5:00 - 5:05	44.6	45.5	43.5
14-Feb-2018	5:05 - 5:10	44.8	45.5	44.0
14-Feb-2018	5:10 - 5:15	45.3	46.0	44.0
14-Feb-2018	5:15 - 5:20	44.4	45.0	43.5
14-Feb-2018	5:20 - 5:25	45.3	46.5	44.0
14-Feb-2018	5:25 - 5:30	45.2	46.0	44.0
14-Feb-2018	5:30 - 5:35	45.6	46.5	44.5
14-Feb-2018	5:35 - 5:40	45.5	46.5	44.0
14-Feb-2018	5:40 - 5:45	45.5	46.0	44.5
14-Feb-2018	5:45 - 5:50	45.8	46.5	44.5
14-Feb-2018	5:50 - 5:55	46.3	47.0	45.5
14-Feb-2018	5:55 - 6:00	46.3	47.0	45.0
14-Feb-2018	6:00 - 6:05	46.7	47.5	45.0
14-Feb-2018	6:05 - 6:10	46.4	47.0	45.5
14-Feb-2018	6:10 - 6:15	46.1	46.5	45.0
14-Feb-2018	6:15 - 6:20	46.2	47.0	45.0
14-Feb-2018	6:20 - 6:25	46.7	47.5	45.5
14-Feb-2018	6:25 - 6:30	46.7	47.5	45.5
14-Feb-2018	6:30 - 6:35	46.7	47.5	46.0
14-Feb-2018	6:35 - 6:40	48.9	50.5	47.0
14-Feb-2018	6:40 - 6:45	49.6	50.5	48.5
14-Feb-2018	6:45 - 6:50	52.1	54.0	49.0
14-Feb-2018	6:50 - 6:55	56.2	60.0	49.5
14-Feb-2018	6:55 - 7:00	50.2	51.5	48.5
14-Feb-2018	23:00 - 23:05	51.3	54.0	48.5
14-Feb-2018	23:05 - 23:10	49.5	50.5	48.0
14-Feb-2018	23:10 - 23:15	51.3	52.5	48.5
14-Feb-2018	23:15 - 23:20	49.8	51.5	48.0
14-Feb-2018	23:20 - 23:25	49.4	50.5	48.0
14-Feb-2018	23:25 - 23:30	49.2	50.0	48.0
14-Feb-2018	23:30 - 23:35	49.5	50.0	48.5
14-Feb-2018	23:35 - 23:40	49.7	50.5	48.5
14-Feb-2018	23:40 - 23:45	50.5	51.5	49.0
14-Feb-2018	23:45 - 23:50	50.7	52.0	48.5
14-Feb-2018	23:50 - 23:55	49.3	50.0	48.0
14-Feb-2018	23:55 - 0:00	48.7	49.5	48.0

Station: E-N12a 19 Hing Yan Street Rooftop
 Monitoring Period: 2300-0700 hrs on all days

Date	Time	dB(A)		
		Leq(5min)	L10(5min)	L90(5min)
15-Feb-2018	0:00 - 0:05	49.0	49.5	48.0
15-Feb-2018	0:05 - 0:10	48.5	49.0	47.5
15-Feb-2018	0:10 - 0:15	48.5	49.0	47.5
15-Feb-2018	0:15 - 0:20	48.7	49.5	47.5
15-Feb-2018	0:20 - 0:25	48.4	49.0	47.5
15-Feb-2018	0:25 - 0:30	48.7	49.5	47.0
15-Feb-2018	0:30 - 0:35	48.6	49.5	47.0
15-Feb-2018	0:35 - 0:40	49.2	50.5	48.0
15-Feb-2018	0:40 - 0:45	48.5	49.0	47.5
15-Feb-2018	0:45 - 0:50	48.4	49.0	47.5
15-Feb-2018	0:50 - 0:55	48.0	48.5	47.0
15-Feb-2018	0:55 - 1:00	48.1	48.5	47.0
15-Feb-2018	1:00 - 1:05	48.9	50.5	47.0
15-Feb-2018	1:05 - 1:10	47.4	48.0	46.0
15-Feb-2018	1:10 - 1:15	47.8	48.5	46.0
15-Feb-2018	1:15 - 1:20	47.0	47.5	45.5
15-Feb-2018	1:20 - 1:25	46.7	47.0	45.0
15-Feb-2018	1:25 - 1:30	47.1	47.0	45.0
15-Feb-2018	1:30 - 1:35	47.0	47.0	44.5
15-Feb-2018	1:35 - 1:40	45.9	46.5	45.0
15-Feb-2018	1:40 - 1:45	45.6	46.5	44.5
15-Feb-2018	1:45 - 1:50	46.2	47.5	44.5
15-Feb-2018	1:50 - 1:55	45.8	46.5	44.5
15-Feb-2018	1:55 - 2:00	45.8	46.5	44.5
15-Feb-2018	2:00 - 2:05	45.2	46.0	44.0
15-Feb-2018	2:05 - 2:10	45.4	46.0	44.5
15-Feb-2018	2:10 - 2:15	45.3	46.0	44.5
15-Feb-2018	2:15 - 2:20	45.9	47.0	44.5
15-Feb-2018	2:20 - 2:25	46.4	47.0	44.0
15-Feb-2018	2:25 - 2:30	46.3	47.0	44.5
15-Feb-2018	2:30 - 2:35	44.7	45.0	44.0
15-Feb-2018	2:35 - 2:40	46.5	48.5	44.0
15-Feb-2018	2:40 - 2:45	45.3	46.0	44.0
15-Feb-2018	2:45 - 2:50	45.1	45.5	44.0
15-Feb-2018	2:50 - 2:55	45.3	46.0	44.5
15-Feb-2018	2:55 - 3:00	44.7	45.5	43.5
15-Feb-2018	3:00 - 3:05	45.7	47.0	44.0
15-Feb-2018	3:05 - 3:10	45.0	45.5	44.0
15-Feb-2018	3:10 - 3:15	45.9	46.5	44.5
15-Feb-2018	3:15 - 3:20	45.0	45.5	44.0
15-Feb-2018	3:20 - 3:25	45.5	46.0	44.0
15-Feb-2018	3:25 - 3:30	45.1	46.0	44.0
15-Feb-2018	3:30 - 3:35	44.3	45.0	43.5
15-Feb-2018	3:35 - 3:40	44.6	45.0	43.5
15-Feb-2018	3:40 - 3:45	45.2	46.0	44.5
15-Feb-2018	3:45 - 3:50	44.8	45.0	44.0
15-Feb-2018	3:50 - 3:55	45.3	46.0	44.0
15-Feb-2018	3:55 - 4:00	46.0	47.5	44.0

Station: E-N12a 19 Hing Yan Street Rooftop
 Monitoring Period: 2300-0700 hrs on all days

Date	Time	dB(A)		
		Leq(5min)	L10(5min)	L90(5min)
15-Feb-2018	4:00 - 4:05	45.1	46.0	43.5
15-Feb-2018	4:05 - 4:10	45.6	46.5	44.0
15-Feb-2018	4:10 - 4:15	44.7	45.5	43.5
15-Feb-2018	4:15 - 4:20	44.5	45.0	43.5
15-Feb-2018	4:20 - 4:25	44.7	45.5	44.0
15-Feb-2018	4:25 - 4:30	44.5	45.0	43.5
15-Feb-2018	4:30 - 4:35	44.5	45.5	43.5
15-Feb-2018	4:35 - 4:40	44.4	45.0	43.5
15-Feb-2018	4:40 - 4:45	44.1	44.5	43.5
15-Feb-2018	4:45 - 4:50	44.4	45.0	43.5
15-Feb-2018	4:50 - 4:55	44.4	45.0	43.5
15-Feb-2018	4:55 - 5:00	44.1	45.0	43.0
15-Feb-2018	5:00 - 5:05	47.8	51.0	44.0
15-Feb-2018	5:05 - 5:10	45.7	45.5	44.5
15-Feb-2018	5:10 - 5:15	44.3	45.0	43.5
15-Feb-2018	5:15 - 5:20	44.2	44.5	43.0
15-Feb-2018	5:20 - 5:25	46.5	46.0	44.0
15-Feb-2018	5:25 - 5:30	44.7	45.0	44.0
15-Feb-2018	5:30 - 5:35	45.1	45.5	44.5
15-Feb-2018	5:35 - 5:40	45.2	46.0	44.0
15-Feb-2018	5:40 - 5:45	46.0	47.0	44.5
15-Feb-2018	5:45 - 5:50	47.1	48.5	45.5
15-Feb-2018	5:50 - 5:55	46.8	47.5	46.0
15-Feb-2018	5:55 - 6:00	45.4	46.0	44.5
15-Feb-2018	6:00 - 6:05	47.3	50.0	45.5
15-Feb-2018	6:05 - 6:10	46.7	48.0	45.0
15-Feb-2018	6:10 - 6:15	47.0	48.5	45.5
15-Feb-2018	6:15 - 6:20	46.7	48.0	45.0
15-Feb-2018	6:20 - 6:25	45.5	46.0	44.5
15-Feb-2018	6:25 - 6:30	46.0	47.0	45.0
15-Feb-2018	6:30 - 6:35	46.5	47.5	45.0
15-Feb-2018	6:35 - 6:40	47.5	48.0	46.5
15-Feb-2018	6:40 - 6:45	48.4	49.0	47.0
15-Feb-2018	6:45 - 6:50	48.7	49.5	47.5
15-Feb-2018	6:50 - 6:55	49.9	51.5	48.0
15-Feb-2018	6:55 - 7:00	51.4	54.0	48.5
15-Feb-2018	23:00 - 23:05	49.5	52.0	47.5
15-Feb-2018	23:05 - 23:10	48.6	50.0	47.0
15-Feb-2018	23:10 - 23:15	49.8	52.5	47.0
15-Feb-2018	23:15 - 23:20	48.9	50.0	47.5
15-Feb-2018	23:20 - 23:25	49.6	50.0	48.5
15-Feb-2018	23:25 - 23:30	48.9	49.5	48.0
15-Feb-2018	23:30 - 23:35	49.4	50.5	48.0
15-Feb-2018	23:35 - 23:40	48.9	49.5	47.5
15-Feb-2018	23:40 - 23:45	49.1	50.0	48.0
15-Feb-2018	23:45 - 23:50	49.0	50.0	47.5
15-Feb-2018	23:50 - 23:55	48.5	49.0	47.5
15-Feb-2018	23:55 - 0:00	48.5	49.5	47.5

Station: E-N12a 19 Hing Yan Street Rooftop
 Monitoring Period: 2300-0700 hrs on all days

Date	Time	dB(A)		
		Leq(5min)	L10(5min)	L90(5min)
16-Feb-2018	0:00 - 0:05	48.0	48.5	47.0
16-Feb-2018	0:05 - 0:10	48.6	49.5	47.0
16-Feb-2018	0:10 - 0:15	48.4	50.0	46.5
16-Feb-2018	0:15 - 0:20	49.0	50.5	47.0
16-Feb-2018	0:20 - 0:25	47.8	48.5	47.0
16-Feb-2018	0:25 - 0:30	48.6	49.5	47.0
16-Feb-2018	0:30 - 0:35	48.8	49.5	47.0
16-Feb-2018	0:35 - 0:40	49.6	51.0	47.5
16-Feb-2018	0:40 - 0:45	46.8	47.5	45.5
16-Feb-2018	0:45 - 0:50	47.6	49.5	45.0
16-Feb-2018	0:50 - 0:55	47.5	49.0	46.0
16-Feb-2018	0:55 - 1:00	46.3	47.0	45.5
16-Feb-2018	1:00 - 1:05	46.4	47.0	45.5
16-Feb-2018	1:05 - 1:10	48.5	50.5	46.0
16-Feb-2018	1:10 - 1:15	47.7	49.0	46.0
16-Feb-2018	1:15 - 1:20	48.4	50.0	46.0
16-Feb-2018	1:20 - 1:25	48.1	49.0	46.0
16-Feb-2018	1:25 - 1:30	47.8	48.5	46.5
16-Feb-2018	1:30 - 1:35	48.2	49.0	47.0
16-Feb-2018	1:35 - 1:40	48.4	49.5	47.0
16-Feb-2018	1:40 - 1:45	49.1	50.5	47.0
16-Feb-2018	1:45 - 1:50	48.4	49.5	46.0
16-Feb-2018	1:50 - 1:55	48.0	48.5	46.5
16-Feb-2018	1:55 - 2:00	46.7	47.5	45.5
16-Feb-2018	2:00 - 2:05	47.5	48.0	46.5
16-Feb-2018	2:05 - 2:10	48.3	50.0	46.5
16-Feb-2018	2:10 - 2:15	46.5	47.0	45.5
16-Feb-2018	2:15 - 2:20	46.9	48.0	45.0
16-Feb-2018	2:20 - 2:25	46.9	49.0	45.0
16-Feb-2018	2:25 - 2:30	45.2	46.0	44.0
16-Feb-2018	2:30 - 2:35	44.3	45.0	43.0
16-Feb-2018	2:35 - 2:40	45.7	47.5	43.5
16-Feb-2018	2:40 - 2:45	45.8	47.0	44.5
16-Feb-2018	2:45 - 2:50	46.4	47.5	44.5
16-Feb-2018	2:50 - 2:55	52.5	56.5	44.5
16-Feb-2018	2:55 - 3:00	48.5	50.5	44.0
16-Feb-2018	3:00 - 3:05	44.3	45.0	43.0
16-Feb-2018	3:05 - 3:10	44.4	45.0	43.0
16-Feb-2018	3:10 - 3:15	43.4	44.0	42.5
16-Feb-2018	3:15 - 3:20	43.7	44.0	43.0
16-Feb-2018	3:20 - 3:25	44.6	46.0	43.0
16-Feb-2018	3:25 - 3:30	43.5	44.0	42.5
16-Feb-2018	3:30 - 3:35	47.2	50.0	44.0
16-Feb-2018	3:35 - 3:40	44.8	46.0	43.5
16-Feb-2018	3:40 - 3:45	45.0	46.5	43.0
16-Feb-2018	3:45 - 3:50	44.3	44.5	43.0
16-Feb-2018	3:50 - 3:55	45.8	46.5	44.5
16-Feb-2018	3:55 - 4:00	51.9	56.5	44.5

Station: E-N12a 19 Hing Yan Street Rooftop
 Monitoring Period: 2300-0700 hrs on all days

Date	Time	dB(A)		
		Leq(5min)	L10(5min)	L90(5min)
16-Feb-2018	4:00 - 4:05	45.1	45.5	44.5
16-Feb-2018	4:05 - 4:10	45.2	46.0	44.0
16-Feb-2018	4:10 - 4:15	44.8	45.5	43.5
16-Feb-2018	4:15 - 4:20	44.8	45.5	43.5
16-Feb-2018	4:20 - 4:25	44.2	44.5	43.5
16-Feb-2018	4:25 - 4:30	45.7	46.0	45.0
16-Feb-2018	4:30 - 4:35	45.0	46.0	43.5
16-Feb-2018	4:35 - 4:40	44.6	45.0	44.0
16-Feb-2018	4:40 - 4:45	44.6	45.5	43.0
16-Feb-2018	4:45 - 4:50	43.3	43.5	42.5
16-Feb-2018	4:50 - 4:55	43.4	44.0	42.5
16-Feb-2018	4:55 - 5:00	43.4	44.0	42.5
16-Feb-2018	5:00 - 5:05	43.2	44.0	42.5
16-Feb-2018	5:05 - 5:10	44.7	44.5	42.0
16-Feb-2018	5:10 - 5:15	42.6	43.0	42.0
16-Feb-2018	5:15 - 5:20	42.8	43.5	42.0
16-Feb-2018	5:20 - 5:25	44.0	44.5	43.0
16-Feb-2018	5:25 - 5:30	44.2	45.0	43.0
16-Feb-2018	5:30 - 5:35	44.1	44.5	43.5
16-Feb-2018	5:35 - 5:40	44.2	45.0	43.0
16-Feb-2018	5:40 - 5:45	44.7	45.5	43.5
16-Feb-2018	5:45 - 5:50	44.2	45.0	43.0
16-Feb-2018	5:50 - 5:55	44.0	44.5	43.0
16-Feb-2018	5:55 - 6:00	44.1	45.0	43.0
16-Feb-2018	6:00 - 6:05	46.0	46.5	45.0
16-Feb-2018	6:05 - 6:10	47.0	47.5	46.0
16-Feb-2018	6:10 - 6:15	46.4	47.0	45.5
16-Feb-2018	6:15 - 6:20	46.5	47.0	45.5
16-Feb-2018	6:20 - 6:25	46.8	47.5	46.0
16-Feb-2018	6:25 - 6:30	47.1	47.5	46.0
16-Feb-2018	6:30 - 6:35	47.3	47.5	46.5
16-Feb-2018	6:35 - 6:40	49.1	51.5	47.0
16-Feb-2018	6:40 - 6:45	50.5	52.0	46.0
16-Feb-2018	6:45 - 6:50	55.3	60.5	47.5
16-Feb-2018	6:50 - 6:55	46.2	47.5	44.5
16-Feb-2018	6:55 - 7:00	47.5	49.0	44.5
16-Feb-2018	23:00 - 23:05	47.4	48.5	46.0
16-Feb-2018	23:05 - 23:10	46.4	47.5	45.5
16-Feb-2018	23:10 - 23:15	45.5	47.0	44.0
16-Feb-2018	23:15 - 23:20	46.8	49.0	44.5
16-Feb-2018	23:20 - 23:25	45.0	45.5	44.0
16-Feb-2018	23:25 - 23:30	45.4	46.5	44.0
16-Feb-2018	23:30 - 23:35	45.9	47.5	43.5
16-Feb-2018	23:35 - 23:40	44.2	45.0	43.0
16-Feb-2018	23:40 - 23:45	47.3	48.0	43.5
16-Feb-2018	23:45 - 23:50	46.6	47.5	45.5
16-Feb-2018	23:50 - 23:55	47.2	48.5	46.0
16-Feb-2018	23:55 - 0:00	47.9	48.5	47.0

Station: E-N12a 19 Hing Yan Street Rooftop
 Monitoring Period: 2300-0700 hrs on all days

Date	Time	dB(A)		
		Leq(5min)	L10(5min)	L90(5min)
17-Feb-2018	0:00 - 0:05	49.2	50.5	47.5
17-Feb-2018	0:05 - 0:10	49.2	50.0	48.0
17-Feb-2018	0:10 - 0:15	49.6	50.0	48.5
17-Feb-2018	0:15 - 0:20	49.4	51.0	47.5
17-Feb-2018	0:20 - 0:25	47.5	48.0	46.5
17-Feb-2018	0:25 - 0:30	47.5	49.0	46.0
17-Feb-2018	0:30 - 0:35	48.3	49.5	46.5
17-Feb-2018	0:35 - 0:40	49.3	51.0	47.0
17-Feb-2018	0:40 - 0:45	49.2	50.5	47.5
17-Feb-2018	0:45 - 0:50	50.1	51.5	48.5
17-Feb-2018	0:50 - 0:55	49.4	50.5	47.5
17-Feb-2018	0:55 - 1:00	49.5	51.0	47.0
17-Feb-2018	1:00 - 1:05	48.4	49.0	47.5
17-Feb-2018	1:05 - 1:10	49.0	51.0	47.0
17-Feb-2018	1:10 - 1:15	48.4	50.0	46.0
17-Feb-2018	1:15 - 1:20	47.4	48.5	46.0
17-Feb-2018	1:20 - 1:25	46.8	47.5	45.5
17-Feb-2018	1:25 - 1:30	48.3	50.5	45.5
17-Feb-2018	1:30 - 1:35	46.6	47.0	45.5
17-Feb-2018	1:35 - 1:40	46.2	47.0	45.0
17-Feb-2018	1:40 - 1:45	51.5	55.5	45.0
17-Feb-2018	1:45 - 1:50	47.8	50.5	45.0
17-Feb-2018	1:50 - 1:55	46.4	47.5	45.0
17-Feb-2018	1:55 - 2:00	47.7	49.5	44.5
17-Feb-2018	2:00 - 2:05	47.9	50.0	44.5
17-Feb-2018	2:05 - 2:10	46.8	48.0	45.0
17-Feb-2018	2:10 - 2:15	48.7	50.0	44.0
17-Feb-2018	2:15 - 2:20	45.6	47.0	43.5
17-Feb-2018	2:20 - 2:25	45.4	46.5	44.0
17-Feb-2018	2:25 - 2:30	47.5	49.5	44.5
17-Feb-2018	2:30 - 2:35	47.2	48.5	45.0
17-Feb-2018	2:35 - 2:40	45.9	47.0	44.5
17-Feb-2018	2:40 - 2:45	45.8	47.0	44.0
17-Feb-2018	2:45 - 2:50	45.7	47.0	44.0
17-Feb-2018	2:50 - 2:55	45.5	47.0	44.0
17-Feb-2018	2:55 - 3:00	45.2	46.0	44.0
17-Feb-2018	3:00 - 3:05	45.1	46.0	44.0
17-Feb-2018	3:05 - 3:10	49.5	51.5	44.5
17-Feb-2018	3:10 - 3:15	46.3	47.5	44.0
17-Feb-2018	3:15 - 3:20	46.1	47.5	44.5
17-Feb-2018	3:20 - 3:25	45.8	46.5	44.5
17-Feb-2018	3:25 - 3:30	46.4	47.5	44.5
17-Feb-2018	3:30 - 3:35	46.2	47.5	44.5
17-Feb-2018	3:35 - 3:40	46.7	48.5	44.5
17-Feb-2018	3:40 - 3:45	45.9	46.5	45.0
17-Feb-2018	3:45 - 3:50	46.3	47.0	45.0
17-Feb-2018	3:50 - 3:55	46.2	46.5	45.5
17-Feb-2018	3:55 - 4:00	46.5	47.5	45.5

Station: E-N12a 19 Hing Yan Street Rooftop
 Monitoring Period: 2300-0700 hrs on all days

Date	Time	dB(A)		
		Leq(5min)	L10(5min)	L90(5min)
17-Feb-2018	4:00 - 4:05	45.8	46.5	45.0
17-Feb-2018	4:05 - 4:10	44.6	45.5	43.5
17-Feb-2018	4:10 - 4:15	43.9	44.5	42.5
17-Feb-2018	4:15 - 4:20	44.1	45.0	43.0
17-Feb-2018	4:20 - 4:25	44.5	45.5	43.5
17-Feb-2018	4:25 - 4:30	43.5	44.0	42.5
17-Feb-2018	4:30 - 4:35	43.8	44.5	43.0
17-Feb-2018	4:35 - 4:40	44.0	44.5	43.0
17-Feb-2018	4:40 - 4:45	45.0	47.0	42.5
17-Feb-2018	4:45 - 4:50	43.4	44.0	42.5
17-Feb-2018	4:50 - 4:55	44.7	46.0	43.0
17-Feb-2018	4:55 - 5:00	43.3	44.0	42.5
17-Feb-2018	5:00 - 5:05	43.1	43.5	42.5
17-Feb-2018	5:05 - 5:10	43.0	43.5	42.0
17-Feb-2018	5:10 - 5:15	42.9	43.5	42.0
17-Feb-2018	5:15 - 5:20	42.1	42.5	41.5
17-Feb-2018	5:20 - 5:25	43.0	44.5	41.5
17-Feb-2018	5:25 - 5:30	42.7	43.0	41.5
17-Feb-2018	5:30 - 5:35	42.1	42.5	41.5
17-Feb-2018	5:35 - 5:40	42.7	43.0	41.5
17-Feb-2018	5:40 - 5:45	42.7	43.5	41.5
17-Feb-2018	5:45 - 5:50	43.5	44.0	42.5
17-Feb-2018	5:50 - 5:55	43.0	43.5	42.0
17-Feb-2018	5:55 - 6:00	44.8	45.5	43.0
17-Feb-2018	6:00 - 6:05	44.6	45.5	43.5
17-Feb-2018	6:05 - 6:10	47.3	48.5	45.0
17-Feb-2018	6:10 - 6:15	46.9	47.0	44.0
17-Feb-2018	6:15 - 6:20	50.1	53.0	46.0
17-Feb-2018	6:20 - 6:25	50.5	51.5	49.0
17-Feb-2018	6:25 - 6:30	49.9	50.5	48.5
17-Feb-2018	6:30 - 6:35	50.1	51.0	49.0
17-Feb-2018	6:35 - 6:40	52.0	54.0	49.5
17-Feb-2018	6:40 - 6:45	58.6	62.0	53.0
17-Feb-2018	6:45 - 6:50	48.0	50.0	45.5
17-Feb-2018	6:50 - 6:55	47.0	48.5	45.0
17-Feb-2018	6:55 - 7:00	46.9	48.0	45.0

Station: E-N21a – Block B of Merit Industrial Centre
Monitoring Period: 0700 - 1900 hrs on normal weekdays

Date	Time	dB(A)				Leq(30min)
		Leq (5min)	L10 (5min)	L90 (5min)		
01-Feb-2018	12:30 - 12:35	61.5	62.9	60.2		61.8
01-Feb-2018	12:35 - 12:40	61.4	62.8	59.8		
01-Feb-2018	12:40 - 12:45	61.0	62.6	59.6		
01-Feb-2018	12:45 - 12:50	61.2	62.1	60.0		
01-Feb-2018	12:50 - 12:55	63.7	65.0	60.4		
01-Feb-2018	12:55 - 13:00	61.5	62.7	59.7		62.1
01-Feb-2018	13:00 - 13:05	60.8	62.1	59.5		
01-Feb-2018	13:05 - 13:10	62.2	63.6	60.4		
01-Feb-2018	13:10 - 13:15	62.3	63.5	60.9		
01-Feb-2018	13:15 - 13:20	62.6	63.6	61.2		
01-Feb-2018	13:20 - 13:25	62.5	63.9	60.9		62.5
01-Feb-2018	13:25 - 13:30	61.9	63.0	60.8		
01-Feb-2018	13:30 - 13:35	62.9	64.3	61.3		
01-Feb-2018	13:35 - 13:40	63.1	64.5	61.2		
01-Feb-2018	13:40 - 13:45	62.3	63.3	61.3		
01-Feb-2018	13:45 - 13:50	62.2	63.4	60.7		62.4
01-Feb-2018	13:50 - 13:55	62.1	63.6	60.6		
01-Feb-2018	13:55 - 14:00	62.2	63.4	60.9		
01-Feb-2018	14:00 - 14:05	62.2	63.5	60.8		
01-Feb-2018	14:05 - 14:10	61.6	62.4	60.4		
01-Feb-2018	14:10 - 14:15	62.7	63.9	61.3		62.9
01-Feb-2018	14:15 - 14:20	62.3	63.5	61.0		
01-Feb-2018	14:20 - 14:25	63.3	64.9	61.3		
01-Feb-2018	14:25 - 14:30	61.8	62.7	60.7		
01-Feb-2018	14:30 - 14:35	62.0	62.9	60.9		
01-Feb-2018	14:35 - 14:40	65.5	68.6	60.7		62.2
01-Feb-2018	14:40 - 14:45	62.1	63.4	60.9		
01-Feb-2018	14:45 - 14:50	62.7	64.5	60.8		
01-Feb-2018	14:50 - 14:55	61.7	62.5	60.7		
01-Feb-2018	14:55 - 15:00	61.9	63.1	60.6		
01-Feb-2018	15:00 - 15:05	61.6	62.7	60.4		62.5
01-Feb-2018	15:05 - 15:10	62.2	63.2	60.9		
01-Feb-2018	15:10 - 15:15	62.2	63.3	61.1		
01-Feb-2018	15:15 - 15:20	62.4	63.8	61.1		
01-Feb-2018	15:20 - 15:25	62.6	64.4	61.1		
01-Feb-2018	15:25 - 15:30	62.0	63.1	60.9		64.0
01-Feb-2018	15:30 - 15:35	62.0	62.8	60.8		
01-Feb-2018	15:35 - 15:40	62.3	63.3	61.4		
01-Feb-2018	15:40 - 15:45	62.7	64.2	61.1		
01-Feb-2018	15:45 - 15:50	62.2	63.0	61.5		
01-Feb-2018	15:50 - 15:55	62.6	63.5	61.7		62.5
01-Feb-2018	15:55 - 16:00	63.2	64.1	61.9		
01-Feb-2018	16:00 - 16:05	62.7	63.5	61.8		
01-Feb-2018	16:05 - 16:10	63.1	64.5	61.5		
01-Feb-2018	16:10 - 16:15	66.3	69.5	62.2		
01-Feb-2018	16:15 - 16:20	63.3	64.4	62.3		62.5
01-Feb-2018	16:20 - 16:25	64.6	65.9	62.5		
01-Feb-2018	16:25 - 16:30	63.2	64.4	61.9		

Station: E-N21a – Block B of Merit Industrial Centre
Monitoring Period: 0700 - 1900 hrs on normal weekdays

Date	Time	dB(A)				Leq(30min)
		Leq (5min)	L10 (5min)	L90 (5min)		
01-Feb-2018	16:30 - 16:35	62.7	63.8	61.7		62.9
01-Feb-2018	16:35 - 16:40	62.7	63.8	61.5		
01-Feb-2018	16:40 - 16:45	62.9	64.0	61.8		
01-Feb-2018	16:45 - 16:50	63.3	64.1	62.5		
01-Feb-2018	16:50 - 16:55	62.6	63.6	61.5		
01-Feb-2018	16:55 - 17:00	63.2	64.4	62.0		63.1
01-Feb-2018	17:00 - 17:05	63.2	64.2	61.8		
01-Feb-2018	17:05 - 17:10	62.4	63.5	61.2		
01-Feb-2018	17:10 - 17:15	62.5	63.5	61.5		
01-Feb-2018	17:15 - 17:20	63.3	64.4	62.1		
01-Feb-2018	17:20 - 17:25	63.3	64.6	61.8		62.5
01-Feb-2018	17:25 - 17:30	63.7	65.1	62.0		
01-Feb-2018	17:30 - 17:35	62.3	63.2	61.4		
01-Feb-2018	17:35 - 17:40	62.6	63.5	61.6		
01-Feb-2018	17:40 - 17:45	62.3	63.1	61.1		
01-Feb-2018	17:45 - 17:50	62.7	64.8	61.0		62.8
01-Feb-2018	17:50 - 17:55	62.4	63.1	61.4		
01-Feb-2018	17:55 - 18:00	62.5	63.4	61.4		
01-Feb-2018	18:00 - 18:05	62.4	63.4	61.5		
01-Feb-2018	18:05 - 18:10	62.7	63.9	61.5		
01-Feb-2018	18:10 - 18:15	63.1	65.2	61.7		62.7
01-Feb-2018	18:15 - 18:20	63.0	64.3	61.8		
01-Feb-2018	18:20 - 18:25	63.0	64.1	61.9		
01-Feb-2018	18:25 - 18:30	62.6	63.4	61.7		
01-Feb-2018	18:30 - 18:35	62.4	63.4	61.4		
01-Feb-2018	18:35 - 18:40	62.5	63.5	61.0		62.7
01-Feb-2018	18:40 - 18:45	62.9	64.3	61.3		
01-Feb-2018	18:45 - 18:50	62.4	63.2	61.5		
01-Feb-2018	18:50 - 18:55	63.2	64.6	61.7		
01-Feb-2018	18:55 - 19:00	62.6	63.8	61.4		

Station: E-N21a – Block B of Merit Industrial Centre
 Monitoring Period: 0700 - 1900 hrs on normal weekdays

Date	Time	dB(A)				Leq(30min)
		Leq (5min)	L10 (5min)	L90 (5min)	Leq(30min)	
Data unavailable due to power failure						
02-Feb-2018	12:00 - 12:05	61.9	63.1	60.8	62.2	
02-Feb-2018	12:05 - 12:10	61.8	63.1	60.4		
02-Feb-2018	12:10 - 12:15	62.9	65.4	60.3		
02-Feb-2018	12:15 - 12:20	62.1	63.1	60.8		
02-Feb-2018	12:20 - 12:25	62.2	63.2	60.7		
02-Feb-2018	12:25 - 12:30	62.4	64.0	60.6		
02-Feb-2018	12:30 - 12:35	62.1	63.2	60.8	61.9	
02-Feb-2018	12:35 - 12:40	61.5	62.3	60.7		
02-Feb-2018	12:40 - 12:45	61.6	62.7	60.6		
02-Feb-2018	12:45 - 12:50	62.3	63.7	60.8		
02-Feb-2018	12:50 - 12:55	62.1	63.0	61.1		
02-Feb-2018	12:55 - 13:00	61.6	62.8	60.2		
02-Feb-2018	13:00 - 13:05	62.1	63.1	60.9	62.6	
02-Feb-2018	13:05 - 13:10	62.4	63.6	60.9		
02-Feb-2018	13:10 - 13:15	62.7	63.9	61.4		
02-Feb-2018	13:15 - 13:20	62.6	63.6	61.5		
02-Feb-2018	13:20 - 13:25	62.6	63.6	61.6		
02-Feb-2018	13:25 - 13:30	63.4	64.3	62.4		
02-Feb-2018	13:30 - 13:35	63.1	64.1	61.8	62.9	
02-Feb-2018	13:35 - 13:40	63.3	64.7	61.9		
02-Feb-2018	13:40 - 13:45	63.2	64.3	61.6		
02-Feb-2018	13:45 - 13:50	62.4	63.2	61.3		
02-Feb-2018	13:50 - 13:55	62.6	63.8	61.5		
02-Feb-2018	13:55 - 14:00	62.7	63.8	61.5		
02-Feb-2018	14:00 - 14:05	62.7	63.8	61.6	62.6	
02-Feb-2018	14:05 - 14:10	62.5	63.3	61.5		
02-Feb-2018	14:10 - 14:15	63.1	64.4	62.0		
02-Feb-2018	14:15 - 14:20	62.5	63.5	61.6		
02-Feb-2018	14:20 - 14:25	62.4	63.4	61.2		
02-Feb-2018	14:25 - 14:30	62.4	63.5	61.3		
Routine Maintenance						
02-Feb-2018	15:00 - 15:05	62.7	63.3	61.3	63.2	
02-Feb-2018	15:05 - 15:10	64.7	66.7	61.2		
02-Feb-2018	15:10 - 15:15	63.1	64.6	61.5		
02-Feb-2018	15:15 - 15:20	62.2	63.1	61.3		
02-Feb-2018	15:20 - 15:25	62.5	63.8	61.1		
02-Feb-2018	15:25 - 15:30	63.5	65.1	61.0		
02-Feb-2018	15:30 - 15:35	62.7	63.5	61.7	62.4	
02-Feb-2018	15:35 - 15:40	62.7	64.0	61.3		
02-Feb-2018	15:40 - 15:45	62.4	63.4	60.9		
02-Feb-2018	15:45 - 15:50	61.9	63.0	60.8		
02-Feb-2018	15:50 - 15:55	61.9	62.9	61.0		
02-Feb-2018	15:55 - 16:00	62.6	64.4	60.9		
02-Feb-2018	16:00 - 16:05	62.8	64.2	61.5	63.7	
02-Feb-2018	16:05 - 16:10	64.4	68.1	61.4		
02-Feb-2018	16:10 - 16:15	63.5	65.2	61.8		
02-Feb-2018	16:15 - 16:20	63.9	65.3	62.6		
02-Feb-2018	16:20 - 16:25	64.1	65.1	63.0		
02-Feb-2018	16:25 - 16:30	63.1	63.9	62.1		

Station: E-N21a – Block B of Merit Industrial Centre
 Monitoring Period: 0700 - 1900 hrs on normal weekdays

Date	Time	dB(A)				Leq(30min)
		Leq (5min)	L10 (5min)	L90 (5min)	Leq(30min)	
02-Feb-2018	16:30 - 16:35	65.4	68.0	62.7	63.9	
02-Feb-2018	16:35 - 16:40	63.0	63.9	62.1		
02-Feb-2018	16:40 - 16:45	62.7	63.4	61.5		
02-Feb-2018	16:45 - 16:50	63.3	64.3	62.1		
02-Feb-2018	16:50 - 16:55	63.9	65.2	62.5		
02-Feb-2018	16:55 - 17:00	64.2	65.9	62.4		
02-Feb-2018	17:00 - 17:05	64.5	66.0	62.9	64.1	
02-Feb-2018	17:05 - 17:10	64.2	65.4	62.8		
02-Feb-2018	17:10 - 17:15	63.5	64.6	62.4		
02-Feb-2018	17:15 - 17:20	64.1	65.4	62.6		
02-Feb-2018	17:20 - 17:25	64.5	65.8	63.0		
02-Feb-2018	17:25 - 17:30	63.5	64.6	62.3		
02-Feb-2018	17:30 - 17:35	63.5	64.7	62.2	63.4	
02-Feb-2018	17:35 - 17:40	64.0	64.8	63.0		
02-Feb-2018	17:40 - 17:45	63.1	64.0	62.3		
02-Feb-2018	17:45 - 17:50	62.9	63.9	61.9		
02-Feb-2018	17:50 - 17:55	63.4	65.0	61.8		
02-Feb-2018	17:55 - 18:00	63.4	65.1	61.9		
02-Feb-2018	18:00 - 18:05	62.6	63.4	61.7	63.5	
02-Feb-2018	18:05 - 18:10	63.7	64.8	62.7		
02-Feb-2018	18:10 - 18:15	63.6	64.6	62.7		
02-Feb-2018	18:15 - 18:20	63.5	64.5	62.3		
02-Feb-2018	18:20 - 18:25	63.8	64.9	62.8		
02-Feb-2018	18:25 - 18:30	63.6	64.8	62.3		
02-Feb-2018	18:30 - 18:35	63.4	64.6	62.2	63.7	
02-Feb-2018	18:35 - 18:40	62.8	63.8	61.7		
02-Feb-2018	18:40 - 18:45	63.9	65.2	62.4		
02-Feb-2018	18:45 - 18:50	64.0	65.8	62.1		
02-Feb-2018	18:50 - 18:55	63.9	65.0	62.1		
02-Feb-2018	18:55 - 19:00	64.2	65.5	62.6		

Station: E-N21a – Block B of Merit Industrial Centre
Monitoring Period: 0700 - 1900 hrs on normal weekdays

Date	Time	dB(A)			
		Leq (5min)	L10 (5min)	L90 (5min)	Leq(30min)
03-Feb-2018	7:00 - 7:05	61.0	62.4	59.4	60.7
03-Feb-2018	7:05 - 7:10	60.3	61.6	58.7	
03-Feb-2018	7:10 - 7:15	60.5	61.8	59.1	
03-Feb-2018	7:15 - 7:20	60.9	62.1	59.4	
03-Feb-2018	7:20 - 7:25	60.9	62.1	59.5	
03-Feb-2018	7:25 - 7:30	60.8	62.0	59.3	
03-Feb-2018	7:30 - 7:35	61.2	62.5	59.7	61.4
03-Feb-2018	7:35 - 7:40	60.9	62.2	59.7	
03-Feb-2018	7:40 - 7:45	61.1	62.2	60.0	
03-Feb-2018	7:45 - 7:50	61.2	62.3	59.8	
03-Feb-2018	7:50 - 7:55	62.1	63.6	59.9	
03-Feb-2018	7:55 - 8:00	61.6	62.9	60.1	
03-Feb-2018	8:00 - 8:05	61.3	62.4	60.2	61.8
03-Feb-2018	8:05 - 8:10	61.4	62.8	59.9	
03-Feb-2018	8:10 - 8:15	61.7	62.9	60.2	
03-Feb-2018	8:15 - 8:20	61.6	62.6	60.5	
03-Feb-2018	8:20 - 8:25	62.5	63.5	61.2	
03-Feb-2018	8:25 - 8:30	62.3	63.5	61.1	
03-Feb-2018	8:30 - 8:35	61.7	62.6	60.7	62.4
03-Feb-2018	8:35 - 8:40	62.5	63.3	61.5	
03-Feb-2018	8:40 - 8:45	62.6	63.7	61.4	
03-Feb-2018	8:45 - 8:50	62.9	64.5	61.1	
03-Feb-2018	8:50 - 8:55	62.4	63.4	61.2	
03-Feb-2018	8:55 - 9:00	62.4	63.5	61.1	
03-Feb-2018	9:00 - 9:05	61.8	62.8	60.7	62.2
03-Feb-2018	9:05 - 9:10	62.0	62.7	61.1	
03-Feb-2018	9:10 - 9:15	62.2	63.0	60.8	
03-Feb-2018	9:15 - 9:20	62.1	63.0	61.1	
03-Feb-2018	9:20 - 9:25	62.5	63.7	61.2	
03-Feb-2018	9:25 - 9:30	62.8	63.7	61.6	63.4
03-Feb-2018	9:30 - 9:35	63.0	64.4	61.5	
03-Feb-2018	9:35 - 9:40	63.1	64.4	61.7	
03-Feb-2018	9:40 - 9:45	63.8	65.0	62.5	
03-Feb-2018	9:45 - 9:50	63.2	64.4	61.7	
03-Feb-2018	9:50 - 9:55	63.1	64.2	62.0	
03-Feb-2018	9:55 - 10:00	64.4	66.3	62.4	63.2
03-Feb-2018	10:00 - 10:05	64.4	66.7	62.1	
03-Feb-2018	10:05 - 10:10	63.7	65.1	62.1	
03-Feb-2018	10:10 - 10:15	63.0	64.0	61.8	
03-Feb-2018	10:15 - 10:20	62.6	63.6	61.5	
03-Feb-2018	10:20 - 10:25	62.3	63.1	61.4	63.4
03-Feb-2018	10:25 - 10:30	63.1	64.5	61.5	
03-Feb-2018	10:30 - 10:35	63.7	65.1	62.2	
03-Feb-2018	10:35 - 10:40	63.9	65.5	62.0	
03-Feb-2018	10:40 - 10:45	63.1	64.4	61.8	
03-Feb-2018	10:45 - 10:50	63.0	64.0	61.8	
03-Feb-2018	10:50 - 10:55	63.4	65.0	61.3	
03-Feb-2018	10:55 - 11:00	63.6	65.0	62.1	

Station: E-N21a – Block B of Merit Industrial Centre
Monitoring Period: 0700 - 1900 hrs on normal weekdays

Date	Time	dB(A)			
		Leq (5min)	L10 (5min)	L90 (5min)	Leq(30min)
03-Feb-2018	11:00 - 11:05	63.5	65.0	61.7	63.3
03-Feb-2018	11:05 - 11:10	62.9	64.0	61.6	
03-Feb-2018	11:10 - 11:15	63.1	64.7	61.5	
03-Feb-2018	11:15 - 11:20	63.4	65.2	61.4	
03-Feb-2018	11:20 - 11:25	63.7	65.1	62.0	
03-Feb-2018	11:25 - 11:30	63.1	64.5	61.5	62.3
03-Feb-2018	11:30 - 11:35	62.1	63.1	61.1	
03-Feb-2018	11:35 - 11:40	61.6	62.7	60.3	
03-Feb-2018	11:40 - 11:45	62.0	63.2	60.8	
03-Feb-2018	11:45 - 11:50	62.1	63.3	60.8	
03-Feb-2018	11:50 - 11:55	62.4	63.4	61.3	
03-Feb-2018	11:55 - 12:00	63.1	64.3	61.1	61.9
03-Feb-2018	12:00 - 12:05	62.2	63.3	60.8	
03-Feb-2018	12:05 - 12:10	61.9	63.1	60.8	
03-Feb-2018	12:10 - 12:15	62.0	63.3	60.9	
03-Feb-2018	12:15 - 12:20	61.5	62.6	60.4	
03-Feb-2018	12:20 - 12:25	62.1	63.4	60.3	62.1
03-Feb-2018	12:25 - 12:30	61.9	63.5	60.2	
03-Feb-2018	12:30 - 12:35	62.2	63.7	60.7	
03-Feb-2018	12:35 - 12:40	61.8	63.3	60.1	
03-Feb-2018	12:40 - 12:45	61.6	63.0	60.1	
03-Feb-2018	12:45 - 12:50	61.7	62.7	60.6	63.1
03-Feb-2018	12:50 - 12:55	62.2	63.7	60.5	
03-Feb-2018	12:55 - 13:00	63.1	64.9	60.9	
03-Feb-2018	13:00 - 13:05	62.0	63.3	60.2	
03-Feb-2018	13:05 - 13:10	62.9	64.5	61.3	
03-Feb-2018	13:10 - 13:15	63.5	64.7	62.1	64.4
03-Feb-2018	13:15 - 13:20	63.0	64.3	61.6	
03-Feb-2018	13:20 - 13:25	63.8	65.2	62.3	
03-Feb-2018	13:25 - 13:30	63.2	64.3	61.7	
03-Feb-2018	13:30 - 13:35	63.8	65.2	62.2	
03-Feb-2018	13:35 - 13:40	64.6	66.6	62.2	64.2
03-Feb-2018	13:40 - 13:45	64.9	66.7	62.5	
03-Feb-2018	13:45 - 13:50	64.4	66.2	62.5	
03-Feb-2018	13:50 - 13:55	64.7	66.4	62.9	
03-Feb-2018	13:55 - 14:00	63.9	65.4	61.7	
03-Feb-2018	14:00 - 14:05	64.1	65.5	62.4	63.3
03-Feb-2018	14:05 - 14:10	64.5	66.0	62.8	
03-Feb-2018	14:10 - 14:15	64.5	66.2	62.3	
03-Feb-2018	14:15 - 14:20	64.8	67.4	61.8	
03-Feb-2018	14:20 - 14:25	63.5	64.8	62.1	
03-Feb-2018	14:25 - 14:30	63.4	64.8	61.7	63.3
03-Feb-2018	14:30 - 14:35	62.9	63.9	61.6	
03-Feb-2018	14:35 - 14:40	64.0	65.8	61.8	
03-Feb-2018	14:40 - 14:45	63.2	64.5	61.8	
03-Feb-2018	14:45 - 14:50	63.2	64.5	61.7	
03-Feb-2018	14:50 - 14:55	63.4	64.7	61.7	
03-Feb-2018	14:55 - 15:00	62.8	64.0	61.3	

Station: E-N21a – Block B of Merit Industrial Centre
Monitoring Period: 0700 - 1900 hrs on normal weekdays

Date	Time	dB(A)			
		Leq (5min)	L10 (5min)	L90 (5min)	Leq(30min)
03-Feb-2018	15:00 - 15:05	62.9	64.0	61.5	63.1
03-Feb-2018	15:05 - 15:10	64.5	66.3	62.3	
03-Feb-2018	15:10 - 15:15	63.1	64.2	61.8	
03-Feb-2018	15:15 - 15:20	63.5	64.7	62.1	
03-Feb-2018	15:20 - 15:25	62.5	63.5	61.5	
03-Feb-2018	15:25 - 15:30	62.1	62.8	61.3	
03-Feb-2018	15:30 - 15:35	62.5	63.7	61.3	62.7
03-Feb-2018	15:35 - 15:40	62.5	63.3	61.6	
03-Feb-2018	15:40 - 15:45	63.1	64.1	61.9	
03-Feb-2018	15:45 - 15:50	63.1	64.2	61.8	
03-Feb-2018	15:50 - 15:55	62.6	63.8	61.5	
03-Feb-2018	15:55 - 16:00	62.6	63.6	61.5	
03-Feb-2018	16:00 - 16:05	63.6	64.0	61.9	63.4
03-Feb-2018	16:05 - 16:10	63.4	64.8	61.7	
03-Feb-2018	16:10 - 16:15	63.4	64.6	62.1	
03-Feb-2018	16:15 - 16:20	63.5	64.6	62.2	
03-Feb-2018	16:20 - 16:25	63.5	64.9	62.0	
03-Feb-2018	16:25 - 16:30	63.4	64.9	61.9	
03-Feb-2018	16:30 - 16:35	63.4	64.4	62.3	64.0
03-Feb-2018	16:35 - 16:40	63.7	64.9	62.2	
03-Feb-2018	16:40 - 16:45	63.7	65.1	62.3	
03-Feb-2018	16:45 - 16:50	64.6	66.4	62.5	
03-Feb-2018	16:50 - 16:55	63.9	65.4	62.3	
03-Feb-2018	16:55 - 17:00	64.8	66.3	63.0	
03-Feb-2018	17:00 - 17:05	64.6	66.6	62.6	63.4
03-Feb-2018	17:05 - 17:10	63.8	64.9	61.7	
03-Feb-2018	17:10 - 17:15	63.4	65.2	61.9	
03-Feb-2018	17:15 - 17:20	63.1	64.5	61.8	
03-Feb-2018	17:20 - 17:25	62.7	63.9	61.6	
03-Feb-2018	17:25 - 17:30	62.2	63.5	61.0	62.4
03-Feb-2018	17:30 - 17:35	62.3	63.5	61.2	
03-Feb-2018	17:35 - 17:40	62.0	62.9	61.0	
03-Feb-2018	17:40 - 17:45	63.4	65.0	61.9	
03-Feb-2018	17:45 - 17:50	62.2	63.3	61.2	
03-Feb-2018	17:50 - 17:55	62.3	63.3	61.2	
03-Feb-2018	17:55 - 18:00	62.4	63.5	61.3	
03-Feb-2018	18:00 - 18:05	63.1	64.1	61.9	62.6
03-Feb-2018	18:05 - 18:10	62.9	64.5	61.2	
03-Feb-2018	18:10 - 18:15	62.3	63.4	60.9	
03-Feb-2018	18:15 - 18:20	62.9	64.1	61.5	
03-Feb-2018	18:20 - 18:25	62.2	63.0	61.4	
03-Feb-2018	18:25 - 18:30	62.1	63.0	61.2	
03-Feb-2018	18:30 - 18:35	62.3	63.3	61.3	62.4
03-Feb-2018	18:35 - 18:40	63.4	65.3	61.4	
03-Feb-2018	18:40 - 18:45	62.9	64.7	61.4	
03-Feb-2018	18:45 - 18:50	62.4	63.6	60.9	
03-Feb-2018	18:50 - 18:55	61.6	62.5	60.7	
03-Feb-2018	18:55 - 19:00	61.7	62.5	60.8	

Station: E-N21a – Block B of Merit Industrial Centre
Monitoring Period: 0700 - 1900 hrs on normal weekdays

Date	Time	dB(A)			
		Leq (5min)	L10 (5min)	L90 (5min)	Leq(30min)
05-Feb-2018	7:00 - 7:05	60.4	61.9	58.5	61.0
05-Feb-2018	7:05 - 7:10	60.5	61.5	59.2	
05-Feb-2018	7:10 - 7:15	60.4	61.5	59.2	
05-Feb-2018	7:15 - 7:20	61.8	63.8	59.6	
05-Feb-2018	7:20 - 7:25	60.9	62.1	59.5	
05-Feb-2018	7:25 - 7:30	62.0	62.1	59.3	
05-Feb-2018	7:30 - 7:35	61.1	61.8	59.2	61.2
05-Feb-2018	7:35 - 7:40	61.0	61.9	59.7	
05-Feb-2018	7:40 - 7:45	61.4	62.6	60.3	
05-Feb-2018	7:45 - 7:50	61.1	62.2	59.8	
05-Feb-2018	7:50 - 7:55	61.6	62.7	60.2	
05-Feb-2018	7:55 - 8:00	61.2	62.2	60.1	
05-Feb-2018	8:00 - 8:05	61.3	62.6	60.0	61.7
05-Feb-2018	8:05 - 8:10	61.2	62.5	59.9	
05-Feb-2018	8:10 - 8:15	61.4	62.5	60.4	
05-Feb-2018	8:15 - 8:20	61.5	62.6	60.5	
05-Feb-2018	8:20 - 8:25	61.8	63.0	60.4	
05-Feb-2018	8:25 - 8:30	62.6	64.0	61.1	
05-Feb-2018	8:30 - 8:35	62.3	63.5	60.8	62.3
05-Feb-2018	8:35 - 8:40	62.4	63.6	60.9	
05-Feb-2018	8:40 - 8:45	62.1	63.4	60.9	
05-Feb-2018	8:45 - 8:50	62.1	63.1	60.9	
05-Feb-2018	8:50 - 8:55	62.2	63.4	61.0	
05-Feb-2018	8:55 - 9:00	62.8	63.8	61.7	
05-Feb-2018	9:00 - 9:05	62.8	63.9	61.7	63.1
05-Feb-2018	9:05 - 9:10	62.7	63.4	61.6	
05-Feb-2018	9:10 - 9:15	62.4	63.3	61.6	
05-Feb-2018	9:15 - 9:20	63.4	64.6	61.9	
05-Feb-2018	9:20 - 9:25	63.3	64.3	62.2	
05-Feb-2018	9:25 - 9:30	63.8	65.3	62.4	63.5
05-Feb-2018	9:30 - 9:35	63.5	64.6	62.4	
05-Feb-2018	9:35 - 9:40	64.2	65.5	62.8	
05-Feb-2018	9:40 - 9:45	63.4	64.8	62.0	
05-Feb-2018	9:45 - 9:50	63.6	64.5	62.5	
05-Feb-2018	9:50 - 9:55	63.2	64.2	62.1	
05-Feb-2018	9:55 - 10:00	63.1	64.1	62.2	
05-Feb-2018	10:00 - 10:05	64.0	64.8	62.4	64.1
05-Feb-2018	10:05 - 10:10	65.1	67.6	62.3	
05-Feb-2018	10:10 - 10:15	63.4	64.5	62.1	
05-Feb-2018	10:15 - 10:20	64.7	66.2	62.4	
05-Feb-2018	10:20 - 10:25	63.2	64.1	62.2	
05-Feb-2018	10:25 - 10:30	63.8	65.3	62.3	
05-Feb-2018	10:30 - 10:35	63.8	64.9	62.6	64.0
05-Feb-2018	10:35 - 10:40	64.0	65.2	62.4	
05-Feb-2018	10:40 - 10:45	64.7	66.2	63.1	
05-Feb-2018	10:45 - 10:50	63.9	64.9	62.8	
05-Feb-2018	10:50 - 10:55	64.5	65.7	63.2	
05-Feb-2018	10:55 - 11:00	63.2	64.3	62.0	

Station: E-N21a – Block B of Merit Industrial Centre
Monitoring Period: 0700 - 1900 hrs on normal weekdays

Date	Time	dB(A)				Leq(30min)
		Leq (5min)	L10 (5min)	L90 (5min)		
05-Feb-2018	11:00 - 11:05	63.0	64.0	61.9	64.3	
05-Feb-2018	11:05 - 11:10	63.0	64.2	61.9		
05-Feb-2018	11:10 - 11:15	63.1	64.5	61.7		
05-Feb-2018	11:15 - 11:20	67.2	67.1	61.9		
05-Feb-2018	11:20 - 11:25	63.5	64.4	62.4		
05-Feb-2018	11:25 - 11:30	64.4	66.1	61.7		
05-Feb-2018	11:30 - 11:35	63.4	64.9	61.7	63.9	
05-Feb-2018	11:35 - 11:40	62.7	63.7	61.5		
05-Feb-2018	11:40 - 11:45	65.0	66.0	62.1		
05-Feb-2018	11:45 - 11:50	65.5	66.9	61.8		
05-Feb-2018	11:50 - 11:55	62.9	64.2	61.4		
05-Feb-2018	11:55 - 12:00	63.0	64.5	61.6		
05-Feb-2018	12:00 - 12:05	62.5	63.9	60.9	62.7	
05-Feb-2018	12:05 - 12:10	62.3	63.2	61.2		
05-Feb-2018	12:10 - 12:15	63.0	64.4	61.1		
05-Feb-2018	12:15 - 12:20	62.0	63.0	60.9		
05-Feb-2018	12:20 - 12:25	63.0	64.7	61.3		
05-Feb-2018	12:25 - 12:30	63.4	64.8	61.8		
05-Feb-2018	12:30 - 12:35	62.5	63.5	61.3	62.6	
05-Feb-2018	12:35 - 12:40	62.5	63.9	61.3		
05-Feb-2018	12:40 - 12:45	62.2	63.0	61.3		
05-Feb-2018	12:45 - 12:50	62.4	63.5	61.4		
05-Feb-2018	12:50 - 12:55	62.7	63.7	61.4		
05-Feb-2018	12:55 - 13:00	63.0	64.6	61.4		
05-Feb-2018	13:00 - 13:05	63.5	65.0	61.6	63.0	
05-Feb-2018	13:05 - 13:10	62.9	64.0	61.6		
05-Feb-2018	13:10 - 13:15	63.1	64.4	61.9		
05-Feb-2018	13:15 - 13:20	62.7	63.7	61.7		
05-Feb-2018	13:20 - 13:25	62.9	64.3	61.6		
05-Feb-2018	13:25 - 13:30	62.9	64.0	61.8		
05-Feb-2018	13:30 - 13:35	64.4	66.8	61.8	63.9	
05-Feb-2018	13:35 - 13:40	62.9	64.0	61.7		
05-Feb-2018	13:40 - 13:45	62.9	63.7	62.0		
05-Feb-2018	13:45 - 13:50	63.1	64.3	61.9		
05-Feb-2018	13:50 - 13:55	64.2	65.2	63.0		
05-Feb-2018	13:55 - 14:00	65.5	67.5	62.9		
05-Feb-2018	14:00 - 14:05	63.4	64.2	62.6	63.1	
05-Feb-2018	14:05 - 14:10	63.1	64.0	62.2		
05-Feb-2018	14:10 - 14:15	62.8	63.7	61.9		
05-Feb-2018	14:15 - 14:20	62.5	63.4	61.6		
05-Feb-2018	14:20 - 14:25	63.3	64.6	62.2		
05-Feb-2018	14:25 - 14:30	63.5	64.8	62.0		
05-Feb-2018	14:30 - 14:35	63.3	64.3	62.3	63.2	
05-Feb-2018	14:35 - 14:40	63.0	64.2	61.8		
05-Feb-2018	14:40 - 14:45	63.4	64.7	62.2		
05-Feb-2018	14:45 - 14:50	63.2	64.5	62.0		
05-Feb-2018	14:50 - 14:55	62.9	64.1	61.5		
05-Feb-2018	14:55 - 15:00	63.2	64.3	62.0		

Station: E-N21a – Block B of Merit Industrial Centre
Monitoring Period: 0700 - 1900 hrs on normal weekdays

Date	Time	dB(A)				Leq(30min)
		Leq (5min)	L10 (5min)	L90 (5min)		
05-Feb-2018	15:00 - 15:05	63.6	64.5	62.6	63.6	
05-Feb-2018	15:05 - 15:10	64.3	66.2	62.6		
05-Feb-2018	15:10 - 15:15	64.1	65.4	62.6		
05-Feb-2018	15:15 - 15:20	63.1	64.0	62.0		
05-Feb-2018	15:20 - 15:25	63.2	64.1	62.2		
05-Feb-2018	15:25 - 15:30	63.4	64.2	62.3		
05-Feb-2018	15:30 - 15:35	63.8	65.4	62.1	64.2	
05-Feb-2018	15:35 - 15:40	63.2	64.3	62.1		
05-Feb-2018	15:40 - 15:45	64.7	67.3	62.4		
05-Feb-2018	15:45 - 15:50	64.2	65.5	62.7		
05-Feb-2018	15:50 - 15:55	63.9	65.1	62.6		
05-Feb-2018	15:55 - 16:00	65.1	66.6	62.4		
05-Feb-2018	16:00 - 16:05	63.5	64.6	62.1	63.4	
05-Feb-2018	16:05 - 16:10	63.2	64.2	62.2		
05-Feb-2018	16:10 - 16:15	63.2	64.1	62.2		
05-Feb-2018	16:15 - 16:20	63.2	64.4	62.0		
05-Feb-2018	16:20 - 16:25	63.3	64.1	62.3		
05-Feb-2018	16:25 - 16:30	64.1	65.3	62.8		
05-Feb-2018	16:30 - 16:35	63.4	64.4	62.3	63.8	
05-Feb-2018	16:35 - 16:40	63.6	64.8	62.4		
05-Feb-2018	16:40 - 16:45	63.8	64.7	62.6		
05-Feb-2018	16:45 - 16:50	64.4	66.3	62.6		
05-Feb-2018	16:50 - 16:55	63.9	65.1	62.6		
05-Feb-2018	16:55 - 17:00	63.9	65.0	62.6		
05-Feb-2018	17:00 - 17:05	65.1	66.5	63.7	64.3	
05-Feb-2018	17:05 - 17:10	64.4	65.5	63.3		
05-Feb-2018	17:10 - 17:15	64.8	66.4	63.2		
05-Feb-2018	17:15 - 17:20	63.9	65.1	62.5		
05-Feb-2018	17:20 - 17:25	63.9	65.3	62.4		
05-Feb-2018	17:25 - 17:30	63.7	64.9	62.5		
05-Feb-2018	17:30 - 17:35	63.4	64.6	62.2	65.8	
05-Feb-2018	17:35 - 17:40	64.3	65.8	62.6		
05-Feb-2018	17:40 - 17:45	63.7	65.0	62.2		
05-Feb-2018	17:45 - 17:50	65.6	67.9	61.7		
05-Feb-2018	17:50 - 17:55	69.9	74.3	63.1		
05-Feb-2018	17:55 - 18:00	63.6	64.7	62.3		
05-Feb-2018	18:00 - 18:05	64.2	65.6	62.8	63.9	
05-Feb-2018	18:05 - 18:10	64.5	66.6	62.5		
05-Feb-2018	18:10 - 18:15	63.9	65.3	62.3		
05-Feb-2018	18:15 - 18:20	63.7	66.8	61.0		
05-Feb-2018	18:20 - 18:25	63.5	65.0	61.8		
05-Feb-2018	18:25 - 18:30	63.5	64.9	62.1		
05-Feb-2018	18:30 - 18:35	63.3	64.6	61.9	62.8	
05-Feb-2018	18:35 - 18:40	63.4	64.2	62.4		
05-Feb-2018	18:40 - 18:45	63.5	64.9	62.2		
05-Feb-2018	18:45 - 18:50	62.3	63.4	60.8		
05-Feb-2018	18:50 - 18:55	61.8	62.7	60.7		
05-Feb-2018	18:55 - 19:00	62.1	63.3	60.9		

Station: E-N21a – Block B of Merit Industrial Centre
Monitoring Period: 0700 - 1900 hrs on normal weekdays

Date	Time	dB(A)				Leq(30min)
		Leq (5min)	L10 (5min)	L90 (5min)		
06-Feb-2018	7:00 - 7:05	59.6	60.7	58.2		60.3
06-Feb-2018	7:05 - 7:10	60.4	61.8	59.0		
06-Feb-2018	7:10 - 7:15	60.1	61.3	58.9		
06-Feb-2018	7:15 - 7:20	60.6	61.6	59.5		
06-Feb-2018	7:20 - 7:25	61.0	62.2	59.6		
06-Feb-2018	7:25 - 7:30	60.3	61.3	59.1		
06-Feb-2018	7:30 - 7:35	60.9	62.1	59.7		61.1
06-Feb-2018	7:35 - 7:40	60.5	61.7	59.2		
06-Feb-2018	7:40 - 7:45	61.0	62.1	59.6		
06-Feb-2018	7:45 - 7:50	60.6	61.6	59.6		
06-Feb-2018	7:50 - 7:55	61.8	62.6	59.7		
06-Feb-2018	7:55 - 8:00	61.9	63.2	60.4		
06-Feb-2018	8:00 - 8:05	61.0	62.2	59.7		61.9
06-Feb-2018	8:05 - 8:10	61.6	63.6	59.8		
06-Feb-2018	8:10 - 8:15	62.1	63.2	60.9		
06-Feb-2018	8:15 - 8:20	62.2	63.4	60.9		
06-Feb-2018	8:20 - 8:25	62.6	64.1	60.8		
06-Feb-2018	8:25 - 8:30	61.6	62.9	60.2		
06-Feb-2018	8:30 - 8:35	62.0	63.0	60.7		62.4
06-Feb-2018	8:35 - 8:40	62.6	64.0	61.2		
06-Feb-2018	8:40 - 8:45	62.9	64.1	61.7		
06-Feb-2018	8:45 - 8:50	62.6	63.7	61.3		
06-Feb-2018	8:50 - 8:55	62.5	63.6	61.1		
06-Feb-2018	8:55 - 9:00	62.1	63.2	60.9		
06-Feb-2018	9:00 - 9:05	61.6	62.8	60.5		61.9
06-Feb-2018	9:05 - 9:10	62.4	64.1	60.6		
06-Feb-2018	9:10 - 9:15	61.5	62.5	60.4		
06-Feb-2018	9:15 - 9:20	61.9	63.2	60.4		
06-Feb-2018	9:20 - 9:25	62.2	63.4	61.0		
06-Feb-2018	9:25 - 9:30	61.7	62.4	60.8		
06-Feb-2018	9:30 - 9:35	62.1	63.1	60.9		62.4
06-Feb-2018	9:35 - 9:40	62.4	63.4	61.3		
06-Feb-2018	9:40 - 9:45	62.6	63.7	61.3		
06-Feb-2018	9:45 - 9:50	62.5	63.7	61.4		
06-Feb-2018	9:50 - 9:55	62.6	63.5	61.6		
06-Feb-2018	9:55 - 10:00	62.2	63.1	61.3		
06-Feb-2018	10:00 - 10:05	62.5	63.4	61.5		63.1
06-Feb-2018	10:05 - 10:10	62.7	64.1	61.4		
06-Feb-2018	10:10 - 10:15	62.9	63.8	61.9		
06-Feb-2018	10:15 - 10:20	63.1	64.8	61.6		
06-Feb-2018	10:20 - 10:25	63.9	65.2	62.2		
06-Feb-2018	10:25 - 10:30	63.5	64.5	62.5		
06-Feb-2018	10:30 - 10:35	63.6	64.8	62.3		63.4
06-Feb-2018	10:35 - 10:40	63.4	64.4	61.8		
06-Feb-2018	10:40 - 10:45	63.5	64.5	62.2		
06-Feb-2018	10:45 - 10:50	63.2	64.2	62.2		
06-Feb-2018	10:50 - 10:55	63.4	64.4	62.4		
06-Feb-2018	10:55 - 11:00	63.6	64.9	62.3		

Station: E-N21a – Block B of Merit Industrial Centre
Monitoring Period: 0700 - 1900 hrs on normal weekdays

Date	Time	dB(A)				Leq(30min)
		Leq (5min)	L10 (5min)	L90 (5min)		
06-Feb-2018	11:00 - 11:05	63.5	64.5	62.2		63.6
06-Feb-2018	11:05 - 11:10	63.8	65.0	62.4		
06-Feb-2018	11:10 - 11:15	63.7	64.8	62.3		
06-Feb-2018	11:15 - 11:20	63.3	64.5	61.9		
06-Feb-2018	11:20 - 11:25	63.6	64.6	62.4		
06-Feb-2018	11:25 - 11:30	63.4	64.7	62.1		
06-Feb-2018	11:30 - 11:35	63.7	65.0	62.2		63.4
06-Feb-2018	11:35 - 11:40	63.8	65.1	62.5		
06-Feb-2018	11:40 - 11:45	63.7	64.8	62.3		
06-Feb-2018	11:45 - 11:50	62.8	63.7	61.8		
06-Feb-2018	11:50 - 11:55	63.4	65.0	61.3		
06-Feb-2018	11:55 - 12:00	63.1	64.2	61.8		
06-Feb-2018	12:00 - 12:05	62.7	63.8	61.5		62.8
06-Feb-2018	12:05 - 12:10	63.0	64.9	61.4		
06-Feb-2018	12:10 - 12:15	62.2	63.1	61.3		
06-Feb-2018	12:15 - 12:20	62.3	63.3	61.1		
06-Feb-2018	12:20 - 12:25	63.1	64.6	61.7		
06-Feb-2018	12:25 - 12:30	63.2	64.5	62.0		
06-Feb-2018	12:30 - 12:35	62.8	63.9	61.7		62.6
06-Feb-2018	12:35 - 12:40	61.8	62.9	60.8		
06-Feb-2018	12:40 - 12:45	62.0	63.0	60.8		
06-Feb-2018	12:45 - 12:50	62.8	64.4	61.0		
06-Feb-2018	12:50 - 12:55	62.6	64.1	61.3		
06-Feb-2018	12:55 - 13:00	63.2	64.5	61.8		
06-Feb-2018	13:00 - 13:05	62.3	63.2	61.4		62.8
06-Feb-2018	13:05 - 13:10	62.4	63.5	61.1		
06-Feb-2018	13:10 - 13:15	62.6	63.4	61.5		
06-Feb-2018	13:15 - 13:20	63.0	64.1	61.9		
06-Feb-2018	13:20 - 13:25	63.2	64.4	62.0		
06-Feb-2018	13:25 - 13:30	63.3	64.4	62.0		
06-Feb-2018	13:30 - 13:35	63.5	64.6	62.3		63.5
06-Feb-2018	13:35 - 13:40	63.1	63.9	62.2		
06-Feb-2018	13:40 - 13:45	62.9	64.0	61.7		
06-Feb-2018	13:45 - 13:50	63.3	64.2	62.4		
06-Feb-2018	13:50 - 13:55	63.6	64.6	62.6		
06-Feb-2018	13:55 - 14:00	64.2	65.7	62.8		
06-Feb-2018	14:00 - 14:05	63.6	64.9	62.2		63.7
06-Feb-2018	14:05 - 14:10	63.9	65.0	62.7		
06-Feb-2018	14:10 - 14:15	63.4	64.3	62.5		
06-Feb-2018	14:15 - 14:20	64.0	65.1	62.7		
06-Feb-2018	14:20 - 14:25	63.9	64.9	62.8		
06-Feb-2018	14:25 - 14:30	63.6	64.7	62.4		
06-Feb-2018	14:30 - 14:35	63.7	64.9	62.5		63.6
06-Feb-2018	14:35 - 14:40	63.3	64.3	62.3		
06-Feb-2018	14:40 - 14:45	63.7	64.5	62.5		
06-Feb-2018	14:45 - 14:50	63.4	64.2	62.7		
06-Feb-2018	14:50 - 14:55	63.4	64.6	62.4		
06-Feb-2018	14:55 - 15:00	64.0	65.6	62.5		

Station: E-N21a – Block B of Merit Industrial Centre
Monitoring Period: 0700 - 1900 hrs on normal weekdays

Date	Time	dB(A)				Leq(30min)
		Leq (5min)	L10 (5min)	L90 (5min)		
06-Feb-2018	15:00 - 15:05	64.1	65.2	63.0		64.0
06-Feb-2018	15:05 - 15:10	64.2	65.3	63.0		
06-Feb-2018	15:10 - 15:15	65.0	66.4	63.6		
06-Feb-2018	15:15 - 15:20	64.4	65.4	63.4		
06-Feb-2018	15:20 - 15:25	63.6	64.7	62.4		
06-Feb-2018	15:25 - 15:30	62.6	63.5	61.6		
06-Feb-2018	15:30 - 15:35	63.5	64.4	62.3		63.5
06-Feb-2018	15:35 - 15:40	63.2	64.2	61.9		
06-Feb-2018	15:40 - 15:45	63.2	64.2	62.0		
06-Feb-2018	15:45 - 15:50	63.7	64.9	62.4		
06-Feb-2018	15:50 - 15:55	63.9	64.8	62.0		
06-Feb-2018	15:55 - 16:00	63.8	65.0	62.4		
06-Feb-2018	16:00 - 16:05	63.6	64.7	62.6		63.5
06-Feb-2018	16:05 - 16:10	63.8	64.8	62.3		
06-Feb-2018	16:10 - 16:15	63.6	64.8	62.4		
06-Feb-2018	16:15 - 16:20	63.5	64.6	62.3		
06-Feb-2018	16:20 - 16:25	63.1	64.7	61.6		
06-Feb-2018	16:25 - 16:30	63.4	64.6	61.9		
06-Feb-2018	16:30 - 16:35	63.1	64.2	61.9		63.6
06-Feb-2018	16:35 - 16:40	63.6	64.9	62.1		
06-Feb-2018	16:40 - 16:45	63.4	64.5	62.1		
06-Feb-2018	16:45 - 16:50	63.9	64.8	62.8		
06-Feb-2018	16:50 - 16:55	63.7	64.7	62.5		
06-Feb-2018	16:55 - 17:00	63.6	64.5	62.5		
06-Feb-2018	17:00 - 17:05	64.7	66.4	62.6		63.5
06-Feb-2018	17:05 - 17:10	63.8	65.3	61.7		
06-Feb-2018	17:10 - 17:15	63.4	64.5	62.1		
06-Feb-2018	17:15 - 17:20	62.9	63.8	62.0		
06-Feb-2018	17:20 - 17:25	63.6	64.9	62.3		
06-Feb-2018	17:25 - 17:30	62.5	63.4	61.5		
06-Feb-2018	17:30 - 17:35	62.3	63.1	61.4		63.2
06-Feb-2018	17:35 - 17:40	62.8	64.0	61.6		
06-Feb-2018	17:40 - 17:45	62.6	63.5	61.6		
06-Feb-2018	17:45 - 17:50	62.7	63.7	61.6		
06-Feb-2018	17:50 - 17:55	63.6	64.9	62.2		
06-Feb-2018	17:55 - 18:00	64.9	68.1	61.1		
06-Feb-2018	18:00 - 18:05	63.0	64.5	61.2		62.6
06-Feb-2018	18:05 - 18:10	62.3	63.3	60.9		
06-Feb-2018	18:10 - 18:15	63.0	64.1	61.6		
06-Feb-2018	18:15 - 18:20	62.5	64.3	60.9		
06-Feb-2018	18:20 - 18:25	62.2	63.2	61.2		
06-Feb-2018	18:25 - 18:30	62.5	63.4	61.5		
06-Feb-2018	18:30 - 18:35	62.8	63.8	61.3		62.3
06-Feb-2018	18:35 - 18:40	62.0	62.9	61.1		
06-Feb-2018	18:40 - 18:45	62.1	63.1	60.9		
06-Feb-2018	18:45 - 18:50	62.8	64.5	60.9		
06-Feb-2018	18:50 - 18:55	62.2	63.5	60.9		
06-Feb-2018	18:55 - 19:00	61.9	62.9	60.9		

Station: E-N21a – Block B of Merit Industrial Centre
Monitoring Period: 0700 - 1900 hrs on normal weekdays

Date	Time	dB(A)				Leq(30min)
		Leq (5min)	L10 (5min)	L90 (5min)		
07-Feb-2018	7:00 - 7:05	59.8	61.2	58.3		60.3
07-Feb-2018	7:05 - 7:10	60.3	61.7	58.6		
07-Feb-2018	7:10 - 7:15	59.8	61.0	58.5		
07-Feb-2018	7:15 - 7:20	60.9	62.1	59.5		
07-Feb-2018	7:20 - 7:25	60.4	61.7	59.1		
07-Feb-2018	7:25 - 7:30	60.7	61.8	59.6		
07-Feb-2018	7:30 - 7:35	60.5	61.9	59.0		61.1
07-Feb-2018	7:35 - 7:40	60.3	61.5	58.9		
07-Feb-2018	7:40 - 7:45	61.3	62.4	59.6		
07-Feb-2018	7:45 - 7:50	60.8	61.9	59.3		
07-Feb-2018	7:50 - 7:55	62.2	63.4	60.8		
07-Feb-2018	7:55 - 8:00	61.3	62.4	59.9		
07-Feb-2018	8:00 - 8:05	61.6	62.8	60.4		61.9
07-Feb-2018	8:05 - 8:10	61.6	62.5	60.4		
07-Feb-2018	8:10 - 8:15	62.0	63.6	60.2		
07-Feb-2018	8:15 - 8:20	61.8	62.9	60.6		
07-Feb-2018	8:20 - 8:25	61.8	62.8	60.8		
07-Feb-2018	8:25 - 8:30	62.7	64.2	60.8		
07-Feb-2018	8:30 - 8:35	61.6	62.8	60.3		61.9
07-Feb-2018	8:35 - 8:40	62.3	63.7	60.4		
07-Feb-2018	8:40 - 8:45	61.7	63.0	60.2		
07-Feb-2018	8:45 - 8:50	61.3	62.3	60.3		
07-Feb-2018	8:50 - 8:55	61.9	63.0	60.4		
07-Feb-2018	8:55 - 9:00	62.5	63.6	61.2		
07-Feb-2018	9:00 - 9:05	61.7	62.8	60.5		62.4
07-Feb-2018	9:05 - 9:10	63.5	65.5	61.0		
07-Feb-2018	9:10 - 9:15	61.9	63.0	60.5		
07-Feb-2018	9:15 - 9:20	62.8	64.6	61.1		
07-Feb-2018	9:20 - 9:25	61.7	62.7	60.7		
07-Feb-2018	9:25 - 9:30	62.6	63.7	61.4		
07-Feb-2018	9:30 - 9:35	63.3	65.1	61.1		62.2
07-Feb-2018	9:35 - 9:40	62.0	63.0	61.0		
07-Feb-2018	9:40 - 9:45	61.8	63.0	60.5		
07-Feb-2018	9:45 - 9:50	62.1	63.2	60.4		
07-Feb-2018	9:50 - 9:55	61.6	62.8	60.3		
07-Feb-2018	9:55 - 10:00	62.0	63.2	60.7		
07-Feb-2018	10:00 - 10:05	61.7	62.7	60.6		62.2
07-Feb-2018	10:05 - 10:10	61.8	63.2	60.5		
07-Feb-2018	10:10 - 10:15	61.6	62.8	60.5		
07-Feb-2018	10:15 - 10:20	61.6	62.7	60.4		
07-Feb-2018	10:20 - 10:25	61.5	62.6	59.9		
07-Feb-2018	10:25 - 10:30	64.2	66.2	60.7		
07-Feb-2018	10:30 - 10:35	62.5	63.9	60.9		62.8
07-Feb-2018	10:35 - 10:40	62.8	64.2	61.2		
07-Feb-2018	10:40 - 10:45	62.2	63.5	60.7		
07-Feb-2018	10:45 - 10:50	63.3	65.0	61.3		
07-Feb-2018	10:50 - 10:55	62.4	63.9	60.6		
07-Feb-2018	10:55 - 11:00	63.6	65.3	61.5		

Station: E-N21a – Block B of Merit Industrial Centre
Monitoring Period: 0700 - 1900 hrs on normal weekdays

Date	Time	dB(A)				Leq(30min)
		Leq (5min)	L10 (5min)	L90 (5min)		
07-Feb-2018	11:00 - 11:05	62.5	64.0	60.7		62.2
07-Feb-2018	11:05 - 11:10	62.2	63.6	60.6		
07-Feb-2018	11:10 - 11:15	62.5	64.4	60.3		
07-Feb-2018	11:15 - 11:20	61.8	62.9	60.8		
07-Feb-2018	11:20 - 11:25	62.1	63.6	60.3		
07-Feb-2018	11:25 - 11:30	61.8	62.7	60.0		61.4
07-Feb-2018	11:30 - 11:35	62.1	63.8	60.0		
07-Feb-2018	11:35 - 11:40	61.6	62.8	60.4		
07-Feb-2018	11:40 - 11:45	60.9	62.0	59.7		
07-Feb-2018	11:45 - 11:50	61.0	62.2	59.7		
07-Feb-2018	11:50 - 11:55	61.0	62.4	59.7		61.1
07-Feb-2018	11:55 - 12:00	61.9	63.4	59.7		
07-Feb-2018	12:00 - 12:05	61.1	62.6	59.6		
07-Feb-2018	12:05 - 12:10	61.8	62.7	59.8		
07-Feb-2018	12:10 - 12:15	61.1	62.4	59.6		
07-Feb-2018	12:15 - 12:20	59.8	60.7	58.8		61.4
07-Feb-2018	12:20 - 12:25	60.8	61.9	59.5		
07-Feb-2018	12:25 - 12:30	61.7	63.7	59.6		
07-Feb-2018	12:30 - 12:35	61.3	62.7	59.8		
07-Feb-2018	12:35 - 12:40	61.5	62.9	59.9		
07-Feb-2018	12:40 - 12:45	60.4	61.3	59.4		62.3
07-Feb-2018	12:45 - 12:50	62.3	64.8	58.7		
07-Feb-2018	12:50 - 12:55	61.4	63.4	59.1		
07-Feb-2018	12:55 - 13:00	61.3	62.8	59.6		
07-Feb-2018	13:00 - 13:05	61.0	62.3	59.7		
07-Feb-2018	13:05 - 13:10	60.9	62.1	59.1		63.3
07-Feb-2018	13:10 - 13:15	64.2	67.5	60.2		
07-Feb-2018	13:15 - 13:20	62.8	65.5	59.9		
07-Feb-2018	13:20 - 13:25	61.9	63.3	60.1		
07-Feb-2018	13:25 - 13:30	62.0	63.2	60.5		
07-Feb-2018	13:30 - 13:35	61.2	62.1	59.8		62.3
07-Feb-2018	13:35 - 13:40	61.9	63.3	60.2		
07-Feb-2018	13:40 - 13:45	62.0	63.6	60.1		
07-Feb-2018	13:45 - 13:50	66.4	68.3	60.8		
07-Feb-2018	13:50 - 13:55	62.9	65.2	60.7		
07-Feb-2018	13:55 - 14:00	63.0	65.0	60.5		62.3
07-Feb-2018	14:00 - 14:05	61.6	63.6	59.6		
07-Feb-2018	14:05 - 14:10	62.0	63.6	59.8		
07-Feb-2018	14:10 - 14:15	63.7	66.6	60.4		
07-Feb-2018	14:15 - 14:20	62.1	63.8	60.5		
07-Feb-2018	14:20 - 14:25	61.7	62.9	60.3		62.3
07-Feb-2018	14:25 - 14:30	62.2	63.5	60.6		
07-Feb-2018	14:30 - 14:35	61.8	62.9	60.7		
07-Feb-2018	14:35 - 14:40	62.4	63.7	60.7		
07-Feb-2018	14:40 - 14:45	62.1	63.2	61.1		
07-Feb-2018	14:45 - 14:50	61.7	62.6	60.6		61.2
07-Feb-2018	14:50 - 14:55	62.8	64.2	61.4		
07-Feb-2018	14:55 - 15:00	62.9	64.4	61.2		

Station: E-N21a – Block B of Merit Industrial Centre
Monitoring Period: 0700 - 1900 hrs on normal weekdays

Date	Time	dB(A)				Leq(30min)
		Leq (5min)	L10 (5min)	L90 (5min)		
07-Feb-2018	15:00 - 15:05	62.5	63.9	61.0		62.6
07-Feb-2018	15:05 - 15:10	62.5	63.6	61.1		
07-Feb-2018	15:10 - 15:15	63.0	64.3	61.5		
07-Feb-2018	15:15 - 15:20	62.9	64.2	61.3		
07-Feb-2018	15:20 - 15:25	62.4	63.6	60.9		
07-Feb-2018	15:25 - 15:30	62.4	63.5	61.4		63.0
07-Feb-2018	15:30 - 15:35	63.3	65.2	61.7		
07-Feb-2018	15:35 - 15:40	63.8	65.5	62.0		
07-Feb-2018	15:40 - 15:45	62.1	63.1	61.0		
07-Feb-2018	15:45 - 15:50	62.7	63.8	61.5		
07-Feb-2018	15:50 - 15:55	62.6	63.6	61.3		63.0
07-Feb-2018	15:55 - 16:00	63.4	64.8	61.5		
07-Feb-2018	16:00 - 16:05	63.0	64.1	61.8		
07-Feb-2018	16:05 - 16:10	62.9	63.9	61.3		
07-Feb-2018	16:10 - 16:15	62.8	64.0	61.6		
07-Feb-2018	16:15 - 16:20	62.8	63.8	61.6		63.0
07-Feb-2018	16:20 - 16:25	62.8	63.8	61.6		
07-Feb-2018	16:25 - 16:30	63.6	65.3	61.8		
07-Feb-2018	16:30 - 16:35	62.9	63.6	61.6		
07-Feb-2018	16:35 - 16:40	62.8	63.9	61.6		
07-Feb-2018	16:40 - 16:45	63.2	64.6	61.8		64.3
07-Feb-2018	16:45 - 16:50	63.3	64.8	61.6		
07-Feb-2018	16:50 - 16:55	62.8	64.1	61.5		
07-Feb-2018	16:55 - 17:00	63.3	64.5	62.0		
07-Feb-2018	17:00 - 17:05	63.8	65.1	62.4		
07-Feb-2018	17:05 - 17:10	64.5	66.4	62.5		64.2
07-Feb-2018	17:10 - 17:15	64.3	65.9	62.5		
07-Feb-2018	17:15 - 17:20	64.1	66.0	62.2		
07-Feb-2018	17:20 - 17:25	64.4	66.5	62.3		
07-Feb-2018	17:25 - 17:30	64.7	66.7	62.5		
07-Feb-2018	17:30 - 17:35	64.2	66.3	61.7		64.3
07-Feb-2018	17:35 - 17:40	66.0	67.7	62.4		
07-Feb-2018	17:40 - 17:45	64.6	67.2	62.2		
07-Feb-2018	17:45 - 17:50	62.9	64.1	61.7		
07-Feb-2018	17:50 - 17:55	63.7	65.9	61.8		
07-Feb-2018	17:55 - 18:00	62.9	64.4	61.5		63.0
07-Feb-2018	18:00 - 18:05	63.9	65.8	61.7		
07-Feb-2018	18:05 - 18:10	64.1	65.7	62.3		
07-Feb-2018	18:10 - 18:15	64.2	66.3	61.8		
07-Feb-2018	18:15 - 18:20	63.3	64.9	61.5		
07-Feb-2018	18:20 - 18:25	64.4	66.4	61.8		63.0
07-Feb-2018	18:25 - 18:30	65.6	68.1	61.8		
07-Feb-2018	18:30 - 18:35	63.8	66.2	61.3		
07-Feb-2018	18:35 - 18:40	63.0	64.8	61.0		
07-Feb-2018	18:40 - 18:45	62.1	63.8	60.3		
07-Feb-2018	18:45 - 18:50	62.5	64.3	60.4		60.3
07-Feb-2018	18:50 - 18:55	64.1	65.8	62.0		
07-Feb-2018	18:55 - 19:00	62.3	63.8	60.3		

Station: E-N21a – Block B of Merit Industrial Centre
Monitoring Period: 0700 - 1900 hrs on normal weekdays

Date	Time	dB(A)				Leq(30min)
		Leq (5min)	L10 (5min)	L90 (5min)		
08-Feb-2018	7:00 - 7:05	59.7	61.0	58.3		59.9
08-Feb-2018	7:05 - 7:10	59.5	60.7	58.2		
08-Feb-2018	7:10 - 7:15	59.9	61.3	58.5		
08-Feb-2018	7:15 - 7:20	60.1	61.2	58.8		
08-Feb-2018	7:20 - 7:25	60.0	61.2	58.6		
08-Feb-2018	7:25 - 7:30	60.0	61.1	58.6		
08-Feb-2018	7:30 - 7:35	60.2	61.3	58.9		60.7
08-Feb-2018	7:35 - 7:40	60.3	61.5	59.0		
08-Feb-2018	7:40 - 7:45	60.6	61.6	59.1		
08-Feb-2018	7:45 - 7:50	61.5	62.7	60.1		
08-Feb-2018	7:50 - 7:55	61.3	62.6	59.7		
08-Feb-2018	7:55 - 8:00	60.6	61.7	59.1		
08-Feb-2018	8:00 - 8:05	61.8	62.5	59.7		61.8
08-Feb-2018	8:05 - 8:10	61.1	62.3	59.6		
08-Feb-2018	8:10 - 8:15	61.8	63.0	60.5		
08-Feb-2018	8:15 - 8:20	61.9	63.2	60.5		
08-Feb-2018	8:20 - 8:25	62.1	63.3	60.6		
08-Feb-2018	8:25 - 8:30	62.1	63.8	60.2		
08-Feb-2018	8:30 - 8:35	62.9	64.6	60.9		62.2
08-Feb-2018	8:35 - 8:40	62.2	63.8	60.2		
08-Feb-2018	8:40 - 8:45	61.4	62.5	60.2		
08-Feb-2018	8:45 - 8:50	61.6	62.8	60.4		
08-Feb-2018	8:50 - 8:55	62.3	63.5	60.9		
08-Feb-2018	8:55 - 9:00	62.5	64.2	60.7		
08-Feb-2018	9:00 - 9:05	62.1	63.2	60.4		62.4
08-Feb-2018	9:05 - 9:10	61.7	63.2	60.1		
08-Feb-2018	9:10 - 9:15	62.7	64.0	61.2		
08-Feb-2018	9:15 - 9:20	63.4	65.1	61.2		
08-Feb-2018	9:20 - 9:25	62.6	64.5	60.6		
08-Feb-2018	9:25 - 9:30	61.9	63.0	60.5		
08-Feb-2018	9:30 - 9:35	62.8	64.1	61.2		62.9
08-Feb-2018	9:35 - 9:40	62.2	63.5	60.6		
08-Feb-2018	9:40 - 9:45	62.2	63.9	60.5		
08-Feb-2018	9:45 - 9:50	62.5	63.9	60.6		
08-Feb-2018	9:50 - 9:55	64.9	66.8	61.0		
08-Feb-2018	9:55 - 10:00	62.2	63.5	60.5		
08-Feb-2018	10:00 - 10:05	62.2	63.7	60.8		63.0
08-Feb-2018	10:05 - 10:10	62.5	63.4	61.2		
08-Feb-2018	10:10 - 10:15	63.1	64.5	61.6		
08-Feb-2018	10:15 - 10:20	64.4	66.9	61.7		
08-Feb-2018	10:20 - 10:25	62.8	64.1	61.5		
08-Feb-2018	10:25 - 10:30	62.3	63.3	61.3		
08-Feb-2018	10:30 - 10:35	63.0	64.3	61.4		62.6
08-Feb-2018	10:35 - 10:40	62.4	63.7	61.0		
08-Feb-2018	10:40 - 10:45	62.5	63.8	61.0		
08-Feb-2018	10:45 - 10:50	62.5	63.8	61.0		
08-Feb-2018	10:50 - 10:55	62.9	64.2	61.5		
08-Feb-2018	10:55 - 11:00	62.5	64.0	60.9		

Station: E-N21a – Block B of Merit Industrial Centre
Monitoring Period: 0700 - 1900 hrs on normal weekdays

Date	Time	dB(A)				Leq(30min)
		Leq (5min)	L10 (5min)	L90 (5min)		
08-Feb-2018	11:00 - 11:05	63.2	65.1	61.1		62.9
08-Feb-2018	11:05 - 11:10	62.3	63.5	60.9		
08-Feb-2018	11:10 - 11:15	62.1	63.3	61.0		
08-Feb-2018	11:15 - 11:20	62.8	64.6	60.9		
08-Feb-2018	11:20 - 11:25	64.1	65.3	61.1		
08-Feb-2018	11:25 - 11:30	62.5	63.8	61.1		
08-Feb-2018	11:30 - 11:35	62.5	63.7	60.9		63.0
08-Feb-2018	11:35 - 11:40	62.6	63.7	61.3		
08-Feb-2018	11:40 - 11:45	63.6	65.4	61.6		
08-Feb-2018	11:45 - 11:50	63.7	65.4	61.3		
08-Feb-2018	11:50 - 11:55	63.5	65.7	60.6		
08-Feb-2018	11:55 - 12:00	61.9	62.8	61.0		
08-Feb-2018	12:00 - 12:05	62.1	63.3	60.4		63.1
08-Feb-2018	12:05 - 12:10	62.3	63.8	60.3		
08-Feb-2018	12:10 - 12:15	63.0	64.4	61.3		
08-Feb-2018	12:15 - 12:20	62.6	64.4	60.8		
08-Feb-2018	12:20 - 12:25	64.2	66.2	61.3		
08-Feb-2018	12:25 - 12:30	64.2	65.9	61.8		
08-Feb-2018	12:30 - 12:35	61.8	63.1	60.6		62.0
08-Feb-2018	12:35 - 12:40	62.1	63.7	60.4		
08-Feb-2018	12:40 - 12:45	61.4	63.0	59.8		
08-Feb-2018	12:45 - 12:50	61.9	63.3	60.3		
08-Feb-2018	12:50 - 12:55	62.6	64.3	60.7		
08-Feb-2018	12:55 - 13:00	62.3	64.0	60.7		
08-Feb-2018	13:00 - 13:05	62.2	63.4	60.9		62.9
08-Feb-2018	13:05 - 13:10	63.7	65.0	61.7		
08-Feb-2018	13:10 - 13:15	63.1	64.6	61.3		
08-Feb-2018	13:15 - 13:20	63.0	64.3	61.6		
08-Feb-2018	13:20 - 13:25	62.3	63.5	60.8		
08-Feb-2018	13:25 - 13:30	63.2	64.8	61.4		
08-Feb-2018	13:30 - 13:35	62.5	63.7	61.1		63.2
08-Feb-2018	13:35 - 13:40	62.7	63.9	61.3		
08-Feb-2018	13:40 - 13:45	63.6	65.0	61.9		
08-Feb-2018	13:45 - 13:50	63.2	64.4	61.9		
08-Feb-2018	13:50 - 13:55	63.6	64.8	62.2		
08-Feb-2018	13:55 - 14:00	63.6	65.1	62.1		
08-Feb-2018	14:00 - 14:05	63.7	65.2	61.8		63.3
08-Feb-2018	14:05 - 14:10	64.4	66.1	62.4		
08-Feb-2018	14:10 - 14:15	63.6	65.0	61.7		
08-Feb-2018	14:15 - 14:20	62.6	63.8	61.2		
08-Feb-2018	14:20 - 14:25	62.6	64.0	61.2		
08-Feb-2018	14:25 - 14:30	62.6	63.8	61.3		
08-Feb-2018	14:30 - 14:35	62.7	63.9	61.5		62.8
08-Feb-2018	14:35 - 14:40	62.4	63.7	61.2		
08-Feb-2018	14:40 - 14:45	62.8	64.0	61.5		
08-Feb-2018	14:45 - 14:50	63.6	65.2	61.9		
08-Feb-2018	14:50 - 14:55	62.5	63.8	61.3		
08-Feb-2018	14:55 - 15:00	62.9	64.3	61.4		

Station: E-N21a – Block B of Merit Industrial Centre
Monitoring Period: 0700 - 1900 hrs on normal weekdays

Date	Time	dB(A)				Leq(30min)
		Leq (5min)	L10 (5min)	L90 (5min)		
08-Feb-2018	15:00 - 15:05	62.5	63.7	61.3		62.9
08-Feb-2018	15:05 - 15:10	62.2	63.3	61.1		
08-Feb-2018	15:10 - 15:15	62.9	64.2	61.5		
08-Feb-2018	15:15 - 15:20	63.2	64.8	61.5		
08-Feb-2018	15:20 - 15:25	62.8	63.8	61.6		
08-Feb-2018	15:25 - 15:30	63.5	64.8	62.2		
08-Feb-2018	15:30 - 15:35	64.0	65.7	62.2		63.5
08-Feb-2018	15:35 - 15:40	63.4	64.6	62.1		
08-Feb-2018	15:40 - 15:45	63.0	64.3	61.6		
08-Feb-2018	15:45 - 15:50	63.3	64.5	61.8		
08-Feb-2018	15:50 - 15:55	63.7	65.1	62.2		
08-Feb-2018	15:55 - 16:00	63.4	64.6	62.1		
08-Feb-2018	16:00 - 16:05	63.0	64.3	61.6		64.0
08-Feb-2018	16:05 - 16:10	64.0	65.8	62.3		
08-Feb-2018	16:10 - 16:15	63.5	64.9	62.1		
08-Feb-2018	16:15 - 16:20	63.6	64.8	62.2		
08-Feb-2018	16:20 - 16:25	65.9	69.3	62.3		
08-Feb-2018	16:25 - 16:30	63.3	64.3	62.3		
08-Feb-2018	16:30 - 16:35	63.7	64.7	62.7		63.5
08-Feb-2018	16:35 - 16:40	64.2	65.9	62.3		
08-Feb-2018	16:40 - 16:45	64.0	65.3	62.6		
08-Feb-2018	16:45 - 16:50	63.7	65.0	62.1		
08-Feb-2018	16:50 - 16:55	62.6	63.7	61.4		
08-Feb-2018	16:55 - 17:00	62.8	63.6	61.9		
08-Feb-2018	17:00 - 17:05	63.3	64.5	61.8		63.3
08-Feb-2018	17:05 - 17:10	62.3	62.8	61.7		
08-Feb-2018	17:10 - 17:15	63.0	63.9	61.8		
08-Feb-2018	17:15 - 17:20	63.6	64.7	62.4		
08-Feb-2018	17:20 - 17:25	63.6	64.8	62.3		
08-Feb-2018	17:25 - 17:30	64.2	65.5	62.4		
08-Feb-2018	17:30 - 17:35	63.4	64.2	62.6		63.5
08-Feb-2018	17:35 - 17:40	63.3	64.4	62.3		
08-Feb-2018	17:40 - 17:45	63.4	64.3	62.4		
08-Feb-2018	17:45 - 17:50	63.4	64.5	62.4		
08-Feb-2018	17:50 - 17:55	63.3	64.3	62.3		
08-Feb-2018	17:55 - 18:00	63.9	65.1	62.6		
08-Feb-2018	18:00 - 18:05	63.4	64.3	62.3		64.3
08-Feb-2018	18:05 - 18:10	66.6	69.3	62.6		
08-Feb-2018	18:10 - 18:15	64.1	65.5	62.3		
08-Feb-2018	18:15 - 18:20	63.6	64.7	62.4		
08-Feb-2018	18:20 - 18:25	63.8	65.1	62.4		
08-Feb-2018	18:25 - 18:30	63.2	64.7	62.0		
08-Feb-2018	18:30 - 18:35	63.1	64.3	61.9		63.1
08-Feb-2018	18:35 - 18:40	62.9	63.8	61.7		
08-Feb-2018	18:40 - 18:45	63.2	64.3	62.0		
08-Feb-2018	18:45 - 18:50	63.3	64.4	62.3		
08-Feb-2018	18:50 - 18:55	63.1	64.2	61.9		
08-Feb-2018	18:55 - 19:00	63.1	63.9	62.2		

Station: E-N21a – Block B of Merit Industrial Centre
Monitoring Period: 0700 - 1900 hrs on normal weekdays

Date	Time	dB(A)				Leq(30min)
		Leq (5min)	L10 (5min)	L90 (5min)		
09-Feb-2018	7:00 - 7:05	59.8	61.1	58.3		60.4
09-Feb-2018	7:05 - 7:10	60.1	61.5	58.7		
09-Feb-2018	7:10 - 7:15	60.9	62.2	59.3		
09-Feb-2018	7:15 - 7:20	60.7	62.4	59.0		
09-Feb-2018	7:20 - 7:25	60.4	61.7	59.0		
09-Feb-2018	7:25 - 7:30	60.4	61.8	59.2		
09-Feb-2018	7:30 - 7:35	61.4	63.0	59.6		61.4
09-Feb-2018	7:35 - 7:40	60.9	62.2	59.5		
09-Feb-2018	7:40 - 7:45	61.0	62.1	59.6		
09-Feb-2018	7:45 - 7:50	61.7	62.7	60.6		
09-Feb-2018	7:50 - 7:55	61.7	62.8	60.2		
09-Feb-2018	7:55 - 8:00	61.5	63.0	59.8		
09-Feb-2018	8:00 - 8:05	61.6	63.0	60.1		61.8
09-Feb-2018	8:05 - 8:10	61.6	63.0	60.1		
09-Feb-2018	8:10 - 8:15	61.6	63.0	60.3		
09-Feb-2018	8:15 - 8:20	62.3	63.7	60.6		
09-Feb-2018	8:20 - 8:25	61.6	62.8	60.3		
09-Feb-2018	8:25 - 8:30	62.1	63.6	60.4		
09-Feb-2018	8:30 - 8:35	62.6	64.1	61.0		62.4
09-Feb-2018	8:35 - 8:40	63.1	64.1	61.1		
09-Feb-2018	8:40 - 8:45	62.1	63.2	61.0		
09-Feb-2018	8:45 - 8:50	62.2	63.4	61.0		
09-Feb-2018	8:50 - 8:55	62.1	63.1	60.6		
09-Feb-2018	8:55 - 9:00	61.9	63.3	60.4		
09-Feb-2018	9:00 - 9:05	62.7	64.3	60.8		62.9
09-Feb-2018	9:05 - 9:10	62.5	63.6	60.6		
09-Feb-2018	9:10 - 9:15	63.0	64.1	60.9		
09-Feb-2018	9:15 - 9:20	62.9	64.2	61.3		
09-Feb-2018	9:20 - 9:25	62.8	64.0	61.5		
09-Feb-2018	9:25 - 9:30	63.3	64.9	61.4		
09-Feb-2018	9:30 - 9:35	63.6	64.9	61.9		63.1
09-Feb-2018	9:35 - 9:40	62.8	63.9	61.4		
09-Feb-2018	9:40 - 9:45	62.5	63.7	61.0		
09-Feb-2018	9:45 - 9:50	62.8	64.5	60.6		
09-Feb-2018	9:50 - 9:55	63.2	64.3	61.5		
09-Feb-2018	9:55 - 10:00	63.5	64.7	61.9		
09-Feb-2018	10:00 - 10:05	63.0	64.2	61.6		62.9
09-Feb-2018	10:05 - 10:10	62.7	64.1	61.2		
09-Feb-2018	10:10 - 10:15	63.2	64.6	61.6		
09-Feb-2018	10:15 - 10:20	62.3	63.4	61.0		
09-Feb-2018	10:20 - 10:25	63.2	65.0	61.1		
09-Feb-2018	10:25 - 10:30	63.2	64.6	61.8		
09-Feb-2018	10:30 - 10:35	63.3	64.9	61.3		63.1
09-Feb-2018	10:35 - 10:40	63.3	64.6	61.4		
09-Feb-2018	10:40 - 10:45	62.5	64.1	60.6		
09-Feb-2018	10:45 - 10:50	62.7	64.1	61.2		
09-Feb-2018	10:50 - 10:55	62.4	63.6	61.1		
09-Feb-2018	10:55 - 11:00	64.3	66.4	62.1		

Station: E-N21a – Block B of Merit Industrial Centre
Monitoring Period: 0700 - 1900 hrs on normal weekdays

Date	Time	dB(A)				Leq(30min)
		Leq (5min)	L10 (5min)	L90 (5min)		
09-Feb-2018	11:00 - 11:05	63.7	65.1	62.1		62.6
09-Feb-2018	11:05 - 11:10	63.0	64.5	61.2		
09-Feb-2018	11:10 - 11:15	63.1	64.3	61.6		
09-Feb-2018	11:15 - 11:20	61.3	62.4	60.3		
09-Feb-2018	11:20 - 11:25	62.1	63.4	60.5		
09-Feb-2018	11:25 - 11:30	62.2	63.9	60.5		61.8
09-Feb-2018	11:30 - 11:35	61.5	62.8	60.3		
09-Feb-2018	11:35 - 11:40	63.1	65.4	60.7		
09-Feb-2018	11:40 - 11:45	61.4	62.9	59.9		
09-Feb-2018	11:45 - 11:50	61.6	63.1	60.2		
09-Feb-2018	11:50 - 11:55	61.3	62.5	60.1		61.5
09-Feb-2018	11:55 - 12:00	61.7	62.9	60.2		
09-Feb-2018	12:00 - 12:05	61.1	62.2	59.8		
09-Feb-2018	12:05 - 12:10	61.5	62.8	60.1		
09-Feb-2018	12:10 - 12:15	61.2	62.6	59.5		
09-Feb-2018	12:15 - 12:20	61.7	63.3	59.7		61.5
09-Feb-2018	12:20 - 12:25	61.6	63.1	60.1		
09-Feb-2018	12:25 - 12:30	62.0	63.8	60.1		
09-Feb-2018	12:30 - 12:35	61.8	63.4	60.0		
09-Feb-2018	12:35 - 12:40	61.5	62.6	60.0		
09-Feb-2018	12:40 - 12:45	61.4	62.9	59.9		62.1
09-Feb-2018	12:45 - 12:50	61.1	62.4	59.7		
09-Feb-2018	12:50 - 12:55	61.5	63.4	59.5		
09-Feb-2018	12:55 - 13:00	61.4	62.6	60.1		
09-Feb-2018	13:00 - 13:05	60.8	61.7	59.9		
09-Feb-2018	13:05 - 13:10	62.1	64.0	60.2		62.5
09-Feb-2018	13:10 - 13:15	62.2	63.3	60.6		
09-Feb-2018	13:15 - 13:20	62.1	63.2	60.7		
09-Feb-2018	13:20 - 13:25	62.0	63.3	60.7		
09-Feb-2018	13:25 - 13:30	63.1	64.5	61.5		
09-Feb-2018	13:30 - 13:35	63.0	64.1	61.1		62.5
09-Feb-2018	13:35 - 13:40	62.6	63.9	61.2		
09-Feb-2018	13:40 - 13:45	62.6	63.7	61.4		
09-Feb-2018	13:45 - 13:50	61.6	62.8	60.6		
09-Feb-2018	13:50 - 13:55	62.0	63.4	60.5		
09-Feb-2018	13:55 - 14:00	62.8	64.2	61.2		62.5
09-Feb-2018	14:00 - 14:05	63.9	66.7	61.4		
09-Feb-2018	14:05 - 14:10	62.4	63.7	61.2		
09-Feb-2018	14:10 - 14:15	61.8	62.8	60.6		
09-Feb-2018	14:15 - 14:20	62.3	63.8	61.0		
09-Feb-2018	14:20 - 14:25	61.6	62.5	60.5		62.0
09-Feb-2018	14:25 - 14:30	62.3	63.3	61.2		
09-Feb-2018	14:30 - 14:35	62.1	63.5	60.5		
09-Feb-2018	14:35 - 14:40	61.8	62.8	60.5		
09-Feb-2018	14:40 - 14:45	62.0	63.2	60.8		
09-Feb-2018	14:45 - 14:50	61.7	62.9	60.5		62.0
09-Feb-2018	14:50 - 14:55	62.3	63.7	60.7		
09-Feb-2018	14:55 - 15:00	62.1	63.4	60.6		

Station: E-N21a – Block B of Merit Industrial Centre
Monitoring Period: 0700 - 1900 hrs on normal weekdays

Date	Time	dB(A)				Leq(30min)
		Leq (5min)	L10 (5min)	L90 (5min)		
09-Feb-2018	15:00 - 15:05	62.2	63.6	60.4		62.4
09-Feb-2018	15:05 - 15:10	62.0	63.2	60.8		
09-Feb-2018	15:10 - 15:15	63.6	66.8	60.7		
09-Feb-2018	15:15 - 15:20	62.4	64.3	60.6		
09-Feb-2018	15:20 - 15:25	61.8	62.9	60.5		
09-Feb-2018	15:25 - 15:30	61.8	63.2	60.1		61.8
09-Feb-2018	15:30 - 15:35	61.6	62.6	60.5		
09-Feb-2018	15:35 - 15:40	61.5	62.5	60.5		
09-Feb-2018	15:40 - 15:45	61.8	63.2	60.3		
09-Feb-2018	15:45 - 15:50	61.4	62.4	60.2		
09-Feb-2018	15:50 - 15:55	62.2	63.4	60.6		62.1
09-Feb-2018	15:55 - 16:00	62.3	63.7	60.8		
09-Feb-2018	16:00 - 16:05	62.4	63.8	60.8		
09-Feb-2018	16:05 - 16:10	61.6	62.9	60.2		
09-Feb-2018	16:10 - 16:15	63.3	65.0	61.4		
09-Feb-2018	16:15 - 16:20	61.9	62.8	60.5		62.6
09-Feb-2018	16:20 - 16:25	61.6	62.7	60.5		
09-Feb-2018	16:25 - 16:30	61.9	63.1	60.8		
09-Feb-2018	16:30 - 16:35	62.5	64.0	61.0		
09-Feb-2018	16:35 - 16:40	62.0	62.8	60.9		
09-Feb-2018	16:40 - 16:45	62.6	64.2	61.2		62.6
09-Feb-2018	16:45 - 16:50	62.8	64.0	61.3		
09-Feb-2018	16:50 - 16:55	62.6	63.8	61.2		
09-Feb-2018	16:55 - 17:00	62.8	63.8	61.4		
09-Feb-2018	17:00 - 17:05	62.7	64.0	61.2		
09-Feb-2018	17:05 - 17:10	62.5	63.5	61.3		62.6
09-Feb-2018	17:10 - 17:15	62.1	63.4	60.9		
09-Feb-2018	17:15 - 17:20	62.6	63.6	61.6		
09-Feb-2018	17:20 - 17:25	62.6	63.8	61.5		
09-Feb-2018	17:25 - 17:30	63.2	64.8	61.4		
09-Feb-2018	17:30 - 17:35	62.3	63.1	61.2		62.4
09-Feb-2018	17:35 - 17:40	62.3	63.4	61.3		
09-Feb-2018	17:40 - 17:45	62.0	62.9	60.9		
09-Feb-2018	17:45 - 17:50	63.1	64.9	61.4		
09-Feb-2018	17:50 - 17:55	62.6	63.7	61.5		
09-Feb-2018	17:55 - 18:00	62.0	63.3	60.9		62.3
09-Feb-2018	18:00 - 18:05	62.8	64.1	61.5		
09-Feb-2018	18:05 - 18:10	62.4	63.3	61.1		
09-Feb-2018	18:10 - 18:15	61.9	62.8	60.8		
09-Feb-2018	18:15 - 18:20	62.3	63.5	61.0		
09-Feb-2018	18:20 - 18:25	62.7	64.0	61.4		62.0
09-Feb-2018	18:25 - 18:30	61.9	62.8	61.0		
09-Feb-2018	18:30 - 18:35	62.0	63.0	60.9		
09-Feb-2018	18:35 - 18:40	61.8	62.6	60.9		
09-Feb-2018	18:40 - 18:45	62.0	63.0	60.9		
09-Feb-2018	18:45 - 18:50	62.3	63.4	61.0		62.0
09-Feb-2018	18:50 - 18:55	61.4	62.3	60.4		
09-Feb-2018	18:55 - 19:00	62.5	65.4	60.5		

Station: E-N21a – Block B of Merit Industrial Centre
Monitoring Period: 0700 - 1900 hrs on normal weekdays

Date	Time	dB(A)				Leq(30min)
		Leq (5min)	L10 (5min)	L90 (5min)	Leq(30min)	
10-Feb-2018	7:00 - 7:05	59.3	60.8	57.6	59.8	
10-Feb-2018	7:05 - 7:10	59.1	60.0	58.0		
10-Feb-2018	7:10 - 7:15	59.6	60.6	58.3		
10-Feb-2018	7:15 - 7:20	59.7	61.1	58.1		
10-Feb-2018	7:20 - 7:25	60.3	62.0	58.7		
10-Feb-2018	7:25 - 7:30	60.4	61.9	58.7		
10-Feb-2018	7:30 - 7:35	59.9	61.3	58.2	60.7	
10-Feb-2018	7:35 - 7:40	61.0	62.6	58.8		
10-Feb-2018	7:40 - 7:45	60.7	62.0	58.9		
10-Feb-2018	7:45 - 7:50	60.9	62.1	59.4		
10-Feb-2018	7:50 - 7:55	60.8	62.4	59.1		
10-Feb-2018	7:55 - 8:00	61.1	62.4	59.3		
10-Feb-2018	8:00 - 8:05	61.3	62.2	60.0	61.3	
10-Feb-2018	8:05 - 8:10	61.0	62.5	59.3		
10-Feb-2018	8:10 - 8:15	61.5	63.4	59.6		
10-Feb-2018	8:15 - 8:20	61.1	62.1	59.8		
10-Feb-2018	8:20 - 8:25	61.5	62.6	59.9		
10-Feb-2018	8:25 - 8:30	61.3	62.6	60.0		
10-Feb-2018	8:30 - 8:35	61.4	62.7	59.9	61.1	
10-Feb-2018	8:35 - 8:40	61.4	62.6	59.8		
10-Feb-2018	8:40 - 8:45	60.9	62.1	59.8		
10-Feb-2018	8:45 - 8:50	60.9	61.9	59.6		
10-Feb-2018	8:50 - 8:55	61.0	62.3	59.5		
10-Feb-2018	8:55 - 9:00	60.9	61.9	59.9		
10-Feb-2018	9:00 - 9:05	60.7	61.6	59.8	61.3	
10-Feb-2018	9:05 - 9:10	61.5	62.2	59.9		
10-Feb-2018	9:10 - 9:15	61.1	62.4	59.7		
10-Feb-2018	9:15 - 9:20	60.9	61.9	59.8		
10-Feb-2018	9:20 - 9:25	61.6	62.6	60.4		
10-Feb-2018	9:25 - 9:30	61.9	63.4	60.1		
10-Feb-2018	9:30 - 9:35	62.4	64.1	60.7	62.3	
10-Feb-2018	9:35 - 9:40	61.8	63.1	60.2		
10-Feb-2018	9:40 - 9:45	62.3	63.9	60.6		
10-Feb-2018	9:45 - 9:50	61.5	62.9	59.9		
10-Feb-2018	9:50 - 9:55	61.9	63.5	60.3		
10-Feb-2018	9:55 - 10:00	63.3	65.5	60.9		
10-Feb-2018	10:00 - 10:05	62.7	64.0	59.9	62.6	
10-Feb-2018	10:05 - 10:10	62.9	64.5	60.8		
10-Feb-2018	10:10 - 10:15	61.0	61.7	60.0		
10-Feb-2018	10:15 - 10:20	63.3	65.4	60.7		
10-Feb-2018	10:20 - 10:25	63.3	65.6	61.1		
10-Feb-2018	10:25 - 10:30	62.1	63.4	60.7		
10-Feb-2018	10:30 - 10:35	62.1	63.3	60.8	61.8	
10-Feb-2018	10:35 - 10:40	61.7	63.2	60.3		
10-Feb-2018	10:40 - 10:45	61.4	62.8	60.1		
10-Feb-2018	10:45 - 10:50	61.8	62.7	60.7		
10-Feb-2018	10:50 - 10:55	62.2	63.5	60.9		
10-Feb-2018	10:55 - 11:00	61.7	62.8	60.5		

Station: E-N21a – Block B of Merit Industrial Centre
Monitoring Period: 0700 - 1900 hrs on normal weekdays

Date	Time	dB(A)				Leq(30min)
		Leq (5min)	L10 (5min)	L90 (5min)	Leq(30min)	
10-Feb-2018	11:00 - 11:05	61.7	63.0	60.3	61.4	
10-Feb-2018	11:05 - 11:10	61.3	62.5	60.2		
10-Feb-2018	11:10 - 11:15	61.3	62.5	60.1		
10-Feb-2018	11:15 - 11:20	61.2	62.3	60.2		
10-Feb-2018	11:20 - 11:25	61.8	62.9	60.4		
10-Feb-2018	11:25 - 11:30	61.2	62.3	60.0		
10-Feb-2018	11:30 - 11:35	61.4	62.5	60.2	61.4	
10-Feb-2018	11:35 - 11:40	61.6	62.6	59.8		
10-Feb-2018	11:40 - 11:45	61.1	62.0	59.9		
10-Feb-2018	11:45 - 11:50	61.9	63.7	59.9		
10-Feb-2018	11:50 - 11:55	61.3	62.2	60.2		
10-Feb-2018	11:55 - 12:00	60.9	61.9	60.0		
10-Feb-2018	12:00 - 12:05	60.7	61.9	59.5	60.9	
10-Feb-2018	12:05 - 12:10	60.8	61.8	59.7		
10-Feb-2018	12:10 - 12:15	61.0	62.0	59.9		
10-Feb-2018	12:15 - 12:20	61.4	62.5	59.8		
10-Feb-2018	12:20 - 12:25	60.8	61.9	59.7		
10-Feb-2018	12:25 - 12:30	61.0	62.0	59.7		
10-Feb-2018	12:30 - 12:35	61.4	62.5	59.8	61.3	
10-Feb-2018	12:35 - 12:40	60.9	61.9	59.8		
10-Feb-2018	12:40 - 12:45	62.1	63.5	60.0		
10-Feb-2018	12:45 - 12:50	61.3	62.2	59.7		
10-Feb-2018	12:50 - 12:55	60.9	61.9	59.9		
10-Feb-2018	12:55 - 13:00	61.4	62.7	59.9		
10-Feb-2018	13:00 - 13:05	61.1	62.3	59.6	61.8	
10-Feb-2018	13:05 - 13:10	61.7	63.0	60.1		
10-Feb-2018	13:10 - 13:15	61.7	62.7	60.4		
10-Feb-2018	13:15 - 13:20	61.7	63.1	60.2		
10-Feb-2018	13:20 - 13:25	62.2	63.7	60.6		
10-Feb-2018	13:25 - 13:30	62.2	63.3	60.9		
10-Feb-2018	13:30 - 13:35	61.5	62.8	60.3	61.9	
10-Feb-2018	13:35 - 13:40	61.6	62.6	60.5		
10-Feb-2018	13:40 - 13:45	61.7	62.8	60.2		
10-Feb-2018	13:45 - 13:50	62.3	63.6	60.9		
10-Feb-2018	13:50 - 13:55	61.8	62.9	60.5		
10-Feb-2018	13:55 - 14:00	62.4	63.4	60.4		
10-Feb-2018	14:00 - 14:05	63.2	63.4	60.7	62.9	
10-Feb-2018	14:05 - 14:10	63.5	64.2	60.8		
10-Feb-2018	14:10 - 14:15	62.1	63.1	61.0		
10-Feb-2018	14:15 - 14:20	63.1	64.7	61.5		
10-Feb-2018	14:20 - 14:25	63.0	64.5	61.3		
10-Feb-2018	14:25 - 14:30	62.6	64.3	61.0		
10-Feb-2018	14:30 - 14:35	62.9	64.9	60.6	63.0	
10-Feb-2018	14:35 - 14:40	63.7	65.6	61.6		
10-Feb-2018	14:40 - 14:45	63.1	65.1	61.3		
10-Feb-2018	14:45 - 14:50	63.3	65.6	60.9		
10-Feb-2018	14:50 - 14:55	62.2	63.8	60.6		
10-Feb-2018	14:55 - 15:00	62.9	64.4	61.1		

Station: E-N21a – Block B of Merit Industrial Centre
Monitoring Period: 0700 - 1900 hrs on normal weekdays

Date	Time	dB(A)				Leq(30min)
		Leq (5min)	L10 (5min)	L90 (5min)		
10-Feb-2018	15:00 - 15:05	63.1	64.8	60.9		61.8
10-Feb-2018	15:05 - 15:10	62.3	63.5	60.7		
10-Feb-2018	15:10 - 15:15	61.5	62.7	60.0		
10-Feb-2018	15:15 - 15:20	61.1	62.3	59.9		
10-Feb-2018	15:20 - 15:25	61.2	62.2	60.2		
10-Feb-2018	15:25 - 15:30	61.6	62.7	60.0		
10-Feb-2018	15:30 - 15:35	60.9	61.8	59.9		62.7
10-Feb-2018	15:35 - 15:40	60.8	61.9	59.9		
10-Feb-2018	15:40 - 15:45	62.2	63.9	60.6		
10-Feb-2018	15:45 - 15:50	66.1	70.9	60.1		
10-Feb-2018	15:50 - 15:55	61.7	63.2	60.4		
10-Feb-2018	15:55 - 16:00	61.5	62.6	60.3		
10-Feb-2018	16:00 - 16:05	61.9	62.9	60.6		61.9
10-Feb-2018	16:05 - 16:10	61.5	62.4	60.6		
10-Feb-2018	16:10 - 16:15	61.9	62.7	60.9		
10-Feb-2018	16:15 - 16:20	61.9	63.0	60.7		
10-Feb-2018	16:20 - 16:25	61.7	62.4	60.8		
10-Feb-2018	16:25 - 16:30	62.1	63.5	60.9		
10-Feb-2018	16:30 - 16:35	62.1	63.2	60.9		62.2
10-Feb-2018	16:35 - 16:40	62.1	63.1	60.9		
10-Feb-2018	16:40 - 16:45	62.3	63.5	61.0		
10-Feb-2018	16:45 - 16:50	62.1	62.9	61.2		
10-Feb-2018	16:50 - 16:55	62.4	63.6	61.2		
10-Feb-2018	16:55 - 17:00	62.3	63.5	61.1		
10-Feb-2018	17:00 - 17:05	62.1	63.2	61.0		62.4
10-Feb-2018	17:05 - 17:10	62.5	63.5	61.5		
10-Feb-2018	17:10 - 17:15	62.3	63.3	61.3		
10-Feb-2018	17:15 - 17:20	62.4	63.7	61.1		
10-Feb-2018	17:20 - 17:25	62.4	63.5	61.3		
10-Feb-2018	17:25 - 17:30	62.3	63.4	61.2		
10-Feb-2018	17:30 - 17:35	61.9	62.9	60.8		62.1
10-Feb-2018	17:35 - 17:40	62.0	63.1	60.4		
10-Feb-2018	17:40 - 17:45	61.7	62.6	60.9		
10-Feb-2018	17:45 - 17:50	62.2	63.6	60.9		
10-Feb-2018	17:50 - 17:55	61.8	62.6	61.1		
10-Feb-2018	17:55 - 18:00	62.7	63.7	60.8		
10-Feb-2018	18:00 - 18:05	61.9	62.8	60.8		62.2
10-Feb-2018	18:05 - 18:10	61.8	62.9	60.8		
10-Feb-2018	18:10 - 18:15	63.1	65.0	61.0		
10-Feb-2018	18:15 - 18:20	62.3	64.1	60.9		
10-Feb-2018	18:20 - 18:25	61.9	62.9	61.0		
10-Feb-2018	18:25 - 18:30	62.0	62.8	61.2		
10-Feb-2018	18:30 - 18:35	62.3	63.7	61.1		61.9
10-Feb-2018	18:35 - 18:40	61.8	62.9	60.9		
10-Feb-2018	18:40 - 18:45	62.0	63.6	60.6		
10-Feb-2018	18:45 - 18:50	61.8	62.7	60.6		
10-Feb-2018	18:50 - 18:55	61.7	62.8	60.5		
10-Feb-2018	18:55 - 19:00	61.9	62.9	60.8		

Station: E-N21a – Block B of Merit Industrial Centre
Monitoring Period: 0700 - 1900 hrs on normal weekdays

Date	Time	dB(A)				Leq(30min)
		Leq (5min)	L10 (5min)	L90 (5min)		
12-Feb-2018	7:00 - 7:05	60.3	61.7	59.1		59.9
12-Feb-2018	7:05 - 7:10	59.2	60.4	57.9		
12-Feb-2018	7:10 - 7:15	59.9	61.4	58.5		
12-Feb-2018	7:15 - 7:20	60.4	61.6	59.0		
12-Feb-2018	7:20 - 7:25	59.8	61.1	58.5		
12-Feb-2018	7:25 - 7:30	59.9	61.0	58.8		
12-Feb-2018	7:30 - 7:35	60.6	61.9	59.1		61.2
12-Feb-2018	7:35 - 7:40	60.9	62.1	59.5		
12-Feb-2018	7:40 - 7:45	61.4	62.8	59.8		
12-Feb-2018	7:45 - 7:50	61.4	62.7	59.8		
12-Feb-2018	7:50 - 7:55	61.3	62.5	60.1		
12-Feb-2018	7:55 - 8:00	61.6	63.0	60.3		
12-Feb-2018	8:00 - 8:05	62.0	63.6	59.8		62.0
12-Feb-2018	8:05 - 8:10	61.4	62.4	59.9		
12-Feb-2018	8:10 - 8:15	61.6	63.2	59.7		
12-Feb-2018	8:15 - 8:20	62.0	63.1	60.7		
12-Feb-2018	8:20 - 8:25	62.2	63.7	60.6		
12-Feb-2018	8:25 - 8:30	62.5	64.0	60.9		
12-Feb-2018	8:30 - 8:35	61.6	63.2	60.2		61.9
12-Feb-2018	8:35 - 8:40	61.9	63.1	60.6		
12-Feb-2018	8:40 - 8:45	62.3	63.3	61.1		
12-Feb-2018	8:45 - 8:50	61.8	63.0	60.7		
12-Feb-2018	8:50 - 8:55	62.3	63.4	61.1		
12-Feb-2018	8:55 - 9:00	61.5	62.5	60.5		
12-Feb-2018	9:00 - 9:05	61.8	62.8	60.7		61.9
12-Feb-2018	9:05 - 9:10	62.1	63.1	60.7		
12-Feb-2018	9:10 - 9:15	61.9	63.1	60.6		
12-Feb-2018	9:15 - 9:20	61.7	62.7	60.7		
12-Feb-2018	9:20 - 9:25	62.1	63.4	60.6		
12-Feb-2018	9:25 - 9:30	61.8	62.9	60.6		
12-Feb-2018	9:30 - 9:35	62.5	63.7	61.3		62.4
12-Feb-2018	9:35 - 9:40	62.6	63.8	61.4		
12-Feb-2018	9:40 - 9:45	62.8	64.0	61.3		
12-Feb-2018	9:45 - 9:50	62.3	63.5	60.8		
12-Feb-2018	9:50 - 9:55	62.5	63.8	61.0		
12-Feb-2018	9:55 - 10:00	61.9	63.0	60.9		
12-Feb-2018	10:00 - 10:05	64.1	66.2	61.6		63.6
12-Feb-2018	10:05 - 10:10	63.5	64.9	61.8		
12-Feb-2018	10:10 - 10:15	63.1	64.5	61.4		
12-Feb-2018	10:15 - 10:20	64.9	67.4	61.4		
12-Feb-2018	10:20 - 10:25	62.4	63.5	61.2		
12-Feb-2018	10:25 - 10:30	63.2	65.0	61.3		
12-Feb-2018	10:30 - 10:35	63.3	64.8	61.4		62.7
12-Feb-2018	10:35 - 10:40	63.0	64.3	61.2		
12-Feb-2018	10:40 - 10:45	62.3	63.8	60.8		
12-Feb-2018	10:45 - 10:50	63.2	64.8	61.4		
12-Feb-2018	10:50 - 10:55	62.3	63.5	60.9		
12-Feb-2018	10:55 - 11:00	61.6	62.8	60.5		

Station: E-N21a – Block B of Merit Industrial Centre
Monitoring Period: 0700 - 1900 hrs on normal weekdays

Date	Time	dB(A)				Leq(30min)
		Leq (5min)	L10 (5min)	L90 (5min)		
12-Feb-2018	11:00 - 11:05	62.5	64.1	60.7		62.6
12-Feb-2018	11:05 - 11:10	63.4	65.2	61.4		
12-Feb-2018	11:10 - 11:15	62.7	64.1	61.1		
12-Feb-2018	11:15 - 11:20	63.0	64.4	61.3		
12-Feb-2018	11:20 - 11:25	62.3	63.8	60.8		
12-Feb-2018	11:25 - 11:30	61.5	62.9	60.0		61.5
12-Feb-2018	11:30 - 11:35	62.6	64.9	60.5		
12-Feb-2018	11:35 - 11:40	61.7	63.1	60.0		
12-Feb-2018	11:40 - 11:45	61.4	62.4	60.2		
12-Feb-2018	11:45 - 11:50	61.4	62.6	60.0		
12-Feb-2018	11:50 - 11:55	61.1	62.1	59.7		61.6
12-Feb-2018	11:55 - 12:00	60.5	61.5	59.4		
12-Feb-2018	12:00 - 12:05	61.1	62.6	59.6		
12-Feb-2018	12:05 - 12:10	60.5	61.5	59.4		
12-Feb-2018	12:10 - 12:15	62.8	64.7	60.0		
12-Feb-2018	12:15 - 12:20	61.5	62.7	60.2		61.6
12-Feb-2018	12:20 - 12:25	62.0	64.3	59.5		
12-Feb-2018	12:25 - 12:30	61.3	62.5	60.0		
12-Feb-2018	12:30 - 12:35	61.6	62.9	60.2		
12-Feb-2018	12:35 - 12:40	62.8	64.7	60.8		
12-Feb-2018	12:40 - 12:45	61.0	61.8	59.8		61.7
12-Feb-2018	12:45 - 12:50	61.0	62.7	59.4		
12-Feb-2018	12:50 - 12:55	62.2	64.3	59.7		
12-Feb-2018	12:55 - 13:00	60.7	62.2	59.3		
12-Feb-2018	13:00 - 13:05	61.8	62.7	60.6		
12-Feb-2018	13:05 - 13:10	61.9	64.0	59.8		62.2
12-Feb-2018	13:10 - 13:15	62.0	63.5	60.3		
12-Feb-2018	13:15 - 13:20	61.4	62.7	60.0		
12-Feb-2018	13:20 - 13:25	61.1	62.3	60.0		
12-Feb-2018	13:25 - 13:30	62.1	63.4	60.7		
12-Feb-2018	13:30 - 13:35	62.9	64.1	61.1		62.4
12-Feb-2018	13:35 - 13:40	62.5	63.9	61.0		
12-Feb-2018	13:40 - 13:45	62.6	64.3	60.9		
12-Feb-2018	13:45 - 13:50	61.7	62.9	60.4		
12-Feb-2018	13:50 - 13:55	61.4	62.5	60.1		
12-Feb-2018	13:55 - 14:00	62.0	63.4	60.5		62.2
12-Feb-2018	14:00 - 14:05	61.6	62.7	60.5		
12-Feb-2018	14:05 - 14:10	61.9	63.1	60.3		
12-Feb-2018	14:10 - 14:15	61.4	62.4	60.2		
12-Feb-2018	14:15 - 14:20	63.0	64.5	61.2		
12-Feb-2018	14:20 - 14:25	63.8	66.1	60.6		62.2
12-Feb-2018	14:25 - 14:30	62.0	63.3	60.8		
12-Feb-2018	14:30 - 14:35	61.7	62.8	60.7		
12-Feb-2018	14:35 - 14:40	61.8	62.9	60.7		
12-Feb-2018	14:40 - 14:45	62.2	63.5	60.9		
12-Feb-2018	14:45 - 14:50	63.0	65.0	60.6		62.2
12-Feb-2018	14:50 - 14:55	62.1	63.4	60.8		
12-Feb-2018	14:55 - 15:00	62.1	63.1	60.9		

Station: E-N21a – Block B of Merit Industrial Centre
Monitoring Period: 0700 - 1900 hrs on normal weekdays

Date	Time	dB(A)				Leq(30min)
		Leq (5min)	L10 (5min)	L90 (5min)		
12-Feb-2018	15:00 - 15:05	62.2	63.3	61.0		61.8
12-Feb-2018	15:05 - 15:10	61.9	62.9	60.7		
12-Feb-2018	15:10 - 15:15	61.5	62.4	60.6		
12-Feb-2018	15:15 - 15:20	61.6	62.5	60.6		
12-Feb-2018	15:20 - 15:25	61.6	62.6	60.5		
12-Feb-2018	15:25 - 15:30	61.7	62.8	60.6		61.9
12-Feb-2018	15:30 - 15:35	61.4	62.3	60.5		
12-Feb-2018	15:35 - 15:40	61.5	62.5	60.4		
12-Feb-2018	15:40 - 15:45	62.4	63.6	61.0		
12-Feb-2018	15:45 - 15:50	61.8	62.7	60.9		
12-Feb-2018	15:50 - 15:55	61.9	63.0	60.8		62.2
12-Feb-2018	15:55 - 16:00	62.2	63.3	61.0		
12-Feb-2018	16:00 - 16:05	62.5	64.5	60.6		
12-Feb-2018	16:05 - 16:10	63.1	64.4	60.8		
12-Feb-2018	16:10 - 16:15	62.4	63.8	60.8		
12-Feb-2018	16:15 - 16:20	61.4	62.4	60.4		62.3
12-Feb-2018	16:20 - 16:25	62.5	63.7	60.7		
12-Feb-2018	16:25 - 16:30	61.2	62.1	60.3		
12-Feb-2018	16:30 - 16:35	61.8	63.0	60.7		
12-Feb-2018	16:35 - 16:40	62.0	63.1	60.9		
12-Feb-2018	16:40 - 16:45	62.1	62.9	60.8		62.6
12-Feb-2018	16:45 - 16:50	61.5	62.4	60.6		
12-Feb-2018	16:50 - 16:55	63.1	64.0	61.0		
12-Feb-2018	16:55 - 17:00	63.1	64.5	61.2		
12-Feb-2018	17:00 - 17:05	62.2	63.2	61.3		
12-Feb-2018	17:05 - 17:10	63.0	64.9	61.1		62.3
12-Feb-2018	17:10 - 17:15	62.5	63.9	61.1		
12-Feb-2018	17:15 - 17:20	63.3	65.1	61.6		
12-Feb-2018	17:20 - 17:25	62.0	63.0	60.9		
12-Feb-2018	17:25 - 17:30	62.5	64.0	60.9		
12-Feb-2018	17:30 - 17:35	62.3	63.5	61.1		62.6
12-Feb-2018	17:35 - 17:40	62.4	63.7	61.0		
12-Feb-2018	17:40 - 17:45	62.0	62.9	60.9		
12-Feb-2018	17:45 - 17:50	62.6	63.9	61.2		
12-Feb-2018	17:50 - 17:55	62.4	63.6	61.1		
12-Feb-2018	17:55 - 18:00	62.1	63.2	60.8		61.9
12-Feb-2018	18:00 - 18:05	61.9	62.8	61.0		
12-Feb-2018	18:05 - 18:10	63.0	63.6	61.1		
12-Feb-2018	18:10 - 18:15	63.4	65.4	61.3		
12-Feb-2018	18:15 - 18:20	62.4	63.1	61.0		
12-Feb-2018	18:20 - 18:25	62.6	63.7	61.2		61.9
12-Feb-2018	18:25 - 18:30	61.8	62.7	60.8		
12-Feb-2018	18:30 - 18:35	62.3	64.1	60.4		
12-Feb-2018	18:35 - 18:40	62.3	63.7	60.8		
12-Feb-2018	18:40 - 18:45	61.9	63.6	60.3		
12-Feb-2018	18:45 - 18:50	61.2	62.4	60.2		61.9
12-Feb-2018	18:50 - 18:55	62.0	63.0	60.8		
12-Feb-2018	18:55 - 19:00	61.6	62.7	60.6		

Station: E-N21a – Block B of Merit Industrial Centre
Monitoring Period: 0700 - 1900 hrs on normal weekdays

Date	Time	dB(A)				Leq(30min)
		Leq (5min)	L10 (5min)	L90 (5min)		
13-Feb-2018	7:00 - 7:05	59.7	61.2	58.1		60.1
13-Feb-2018	7:05 - 7:10	60.1	61.6	58.5		
13-Feb-2018	7:10 - 7:15	60.1	61.6	58.5		
13-Feb-2018	7:15 - 7:20	60.1	61.4	58.6		
13-Feb-2018	7:20 - 7:25	60.2	61.5	58.7		
13-Feb-2018	7:25 - 7:30	60.2	61.5	58.9		60.9
13-Feb-2018	7:30 - 7:35	60.3	61.7	58.7		
13-Feb-2018	7:35 - 7:40	61.0	62.5	59.3		
13-Feb-2018	7:40 - 7:45	60.1	61.1	58.9		
13-Feb-2018	7:45 - 7:50	60.6	61.7	58.8		
13-Feb-2018	7:50 - 7:55	61.5	62.9	59.8		61.6
13-Feb-2018	7:55 - 8:00	61.6	63.3	59.5		
13-Feb-2018	8:00 - 8:05	61.0	62.4	59.3		
13-Feb-2018	8:05 - 8:10	61.5	63.0	60.0		
13-Feb-2018	8:10 - 8:15	61.4	62.5	60.0		
13-Feb-2018	8:15 - 8:20	61.5	62.9	59.9		62.0
13-Feb-2018	8:20 - 8:25	62.8	64.0	60.3		
13-Feb-2018	8:25 - 8:30	60.8	61.9	59.7		
13-Feb-2018	8:30 - 8:35	62.0	63.4	60.0		
13-Feb-2018	8:35 - 8:40	61.8	62.9	60.3		
13-Feb-2018	8:40 - 8:45	61.8	62.8	60.5		62.2
13-Feb-2018	8:45 - 8:50	62.1	63.5	60.8		
13-Feb-2018	8:50 - 8:55	62.2	63.9	60.4		
13-Feb-2018	8:55 - 9:00	61.9	63.4	60.0		
13-Feb-2018	9:00 - 9:05	61.6	63.1	59.7		
13-Feb-2018	9:05 - 9:10	64.1	67.0	61.0		61.8
13-Feb-2018	9:10 - 9:15	61.8	63.1	60.2		
13-Feb-2018	9:15 - 9:20	61.0	62.4	59.4		
13-Feb-2018	9:20 - 9:25	62.1	63.9	60.2		
13-Feb-2018	9:25 - 9:30	61.7	63.1	60.1		
13-Feb-2018	9:30 - 9:35	61.9	63.2	60.4		62.1
13-Feb-2018	9:35 - 9:40	62.1	63.9	60.3		
13-Feb-2018	9:40 - 9:45	61.4	62.6	59.7		
13-Feb-2018	9:45 - 9:50	62.3	64.5	60.1		
13-Feb-2018	9:50 - 9:55	61.5	62.7	59.9		
13-Feb-2018	9:55 - 10:00	61.9	63.1	60.5		62.1
13-Feb-2018	10:00 - 10:05	61.5	62.7	60.2		
13-Feb-2018	10:05 - 10:10	62.6	63.9	61.3		
13-Feb-2018	10:10 - 10:15	62.7	64.2	60.9		
13-Feb-2018	10:15 - 10:20	62.5	64.0	61.0		
13-Feb-2018	10:20 - 10:25	62.1	63.2	60.8		62.1
13-Feb-2018	10:25 - 10:30	61.3	62.3	60.1		
13-Feb-2018	10:30 - 10:35	61.7	63.0	60.1		
13-Feb-2018	10:35 - 10:40	61.8	63.3	60.3		
13-Feb-2018	10:40 - 10:45	62.5	63.5	61.3		
13-Feb-2018	10:45 - 10:50	62.1	63.3	60.8		61.7
13-Feb-2018	10:50 - 10:55	61.9	63.0	60.5		
13-Feb-2018	10:55 - 11:00	62.6	64.0	61.1		

Station: E-N21a – Block B of Merit Industrial Centre
Monitoring Period: 0700 - 1900 hrs on normal weekdays

Date	Time	dB(A)				Leq(30min)
		Leq (5min)	L10 (5min)	L90 (5min)		
13-Feb-2018	11:00 - 11:05	61.9	62.9	60.4		62.1
13-Feb-2018	11:05 - 11:10	61.3	62.2	60.3		
13-Feb-2018	11:10 - 11:15	62.6	64.0	60.9		
13-Feb-2018	11:15 - 11:20	62.5	63.6	61.0		
13-Feb-2018	11:20 - 11:25	62.3	63.4	60.7		
13-Feb-2018	11:25 - 11:30	61.9	63.1	60.6		62.0
13-Feb-2018	11:30 - 11:35	61.8	62.9	60.4		
13-Feb-2018	11:35 - 11:40	62.4	63.5	61.1		
13-Feb-2018	11:40 - 11:45	62.1	63.9	60.1		
13-Feb-2018	11:45 - 11:50	62.2	64.0	60.3		
13-Feb-2018	11:50 - 11:55	62.0	63.7	60.0		61.9
13-Feb-2018	11:55 - 12:00	61.4	62.4	60.4		
13-Feb-2018	12:00 - 12:05	62.3	64.2	60.0		
13-Feb-2018	12:05 - 12:10	61.5	62.9	59.5		
13-Feb-2018	12:10 - 12:15	61.3	62.6	59.7		
13-Feb-2018	12:15 - 12:20	61.9	63.4	60.3		61.0
13-Feb-2018	12:20 - 12:25	62.8	64.8	60.0		
13-Feb-2018	12:25 - 12:30	61.4	62.8	59.8		
13-Feb-2018	12:30 - 12:35	61.3	62.5	60.2		
13-Feb-2018	12:35 - 12:40	61.1	62.1	60.0		
13-Feb-2018	12:40 - 12:45	60.6	61.9	59.5		61.4
13-Feb-2018	12:45 - 12:50	61.0	62.3	59.4		
13-Feb-2018	12:50 - 12:55	60.7	61.9	59.6		
13-Feb-2018	12:55 - 13:00	61.3	62.3	60.0		
13-Feb-2018	13:00 - 13:05	60.8	61.8	59.6		
13-Feb-2018	13:05 - 13:10	62.0	63.2	60.6		61.5
13-Feb-2018	13:10 - 13:15	61.0	62.1	59.9		
13-Feb-2018	13:15 - 13:20	61.8	63.4	60.2		
13-Feb-2018	13:20 - 13:25	61.2	62.3	60.2		
13-Feb-2018	13:25 - 13:30	61.8	63.4	60.1		
13-Feb-2018	13:30 - 13:35	61.5	62.7	60.1		61.6
13-Feb-2018	13:35 - 13:40	60.9	62.2	59.6		
13-Feb-2018	13:40 - 13:45	61.4	62.8	60.1		
13-Feb-2018	13:45 - 13:50	61.5	62.7	60.3		
13-Feb-2018	13:50 - 13:55	61.9	63.1	60.1		
13-Feb-2018	13:55 - 14:00	61.5	62.6	60.2		61.7
13-Feb-2018	14:00 - 14:05	61.3	62.5	60.1		
13-Feb-2018	14:05 - 14:10	61.8	62.8	60.7		
13-Feb-2018	14:10 - 14:15	61.4	62.6	60.1		
13-Feb-2018	14:15 - 14:20	61.8	62.8	60.8		
13-Feb-2018	14:20 - 14:25	61.3	62.3	60.2		61.7
13-Feb-2018	14:25 - 14:30	61.6	62.6	60.5		
13-Feb-2018	14:30 - 14:35	61.9	63.2	60.4		
13-Feb-2018	14:35 - 14:40	61.6	62.7	60.3		
13-Feb-2018	14:40 - 14:45	61.7	63.0	60.3		
13-Feb-2018	14:45 - 14:50	61.6	62.9	60.4		61.7
13-Feb-2018	14:50 - 14:55	61.5	62.6	60.3		
13-Feb-2018	14:55 - 15:00	61.9	63.0	60.2		

Station: E-N21a – Block B of Merit Industrial Centre
Monitoring Period: 0700 - 1900 hrs on normal weekdays

Date	Time	dB(A)				Leq(30min)
		Leq (5min)	L10 (5min)	L90 (5min)	Leq(30min)	
14-Feb-2018	11:00 - 11:05	62.6	64.1	60.4		61.5
14-Feb-2018	11:05 - 11:10	61.1	62.2	60.0		
14-Feb-2018	11:10 - 11:15	60.9	61.9	60.0		
14-Feb-2018	11:15 - 11:20	61.3	62.6	59.8		
14-Feb-2018	11:20 - 11:25	61.0	62.2	59.6		
14-Feb-2018	11:25 - 11:30	61.6	62.9	60.2		61.4
14-Feb-2018	11:30 - 11:35	61.9	63.0	60.2		
14-Feb-2018	11:35 - 11:40	61.1	62.1	60.0		
14-Feb-2018	11:40 - 11:45	62.0	63.3	60.1		
14-Feb-2018	11:45 - 11:50	61.1	62.3	59.9		
14-Feb-2018	11:50 - 11:55	61.1	62.3	59.9		60.7
14-Feb-2018	11:55 - 12:00	61.0	62.1	59.9		
14-Feb-2018	12:00 - 12:05	60.6	61.5	59.5		
14-Feb-2018	12:05 - 12:10	60.5	61.4	59.5		
14-Feb-2018	12:10 - 12:15	60.7	62.0	59.3		
14-Feb-2018	12:15 - 12:20	60.7	61.9	59.5		61.1
14-Feb-2018	12:20 - 12:25	60.9	62.0	59.6		
14-Feb-2018	12:25 - 12:30	61.0	62.0	59.8		
14-Feb-2018	12:30 - 12:35	61.8	63.2	60.3		
14-Feb-2018	12:35 - 12:40	61.4	62.7	59.8		
14-Feb-2018	12:40 - 12:45	60.8	61.9	59.6		61.2
14-Feb-2018	12:45 - 12:50	60.9	62.0	59.7		
14-Feb-2018	12:50 - 12:55	61.2	62.2	60.0		
14-Feb-2018	12:55 - 13:00	60.4	61.7	59.1		
14-Feb-2018	13:00 - 13:05	60.5	61.7	59.3		
14-Feb-2018	13:05 - 13:10	60.9	62.3	59.8		61.2
14-Feb-2018	13:10 - 13:15	61.2	62.3	60.1		
14-Feb-2018	13:15 - 13:20	61.6	62.9	59.8		
14-Feb-2018	13:20 - 13:25	61.2	62.4	59.8		
14-Feb-2018	13:25 - 13:30	61.9	63.1	60.5		
14-Feb-2018	13:30 - 13:35	61.1	62.1	59.9		61.2
14-Feb-2018	13:35 - 13:40	61.0	62.1	59.6		
14-Feb-2018	13:40 - 13:45	61.3	62.6	59.9		
14-Feb-2018	13:45 - 13:50	62.1	63.5	60.2		
14-Feb-2018	13:50 - 13:55	60.5	61.6	59.3		
14-Feb-2018	13:55 - 14:00	61.1	62.1	59.8		61.2
14-Feb-2018	14:00 - 14:05	61.3	62.9	59.6		
14-Feb-2018	14:05 - 14:10	60.8	62.0	59.5		
14-Feb-2018	14:10 - 14:15	61.2	62.2	59.8		
14-Feb-2018	14:15 - 14:20	60.9	62.1	59.7		
14-Feb-2018	14:20 - 14:25	61.7	63.2	60.1		61.5
14-Feb-2018	14:25 - 14:30	61.2	62.2	59.7		
14-Feb-2018	14:30 - 14:35	62.5	64.2	60.1		
14-Feb-2018	14:35 - 14:40	61.4	62.7	60.0		
14-Feb-2018	14:40 - 14:45	61.1	62.1	59.9		
14-Feb-2018	14:45 - 14:50	61.5	62.7	60.0		61.5
14-Feb-2018	14:50 - 14:55	60.7	61.9	59.6		
14-Feb-2018	14:55 - 15:00	61.9	63.4	60.2		

Station: E-N21a – Block B of Merit Industrial Centre
Monitoring Period: 0700 - 1900 hrs on normal weekdays

Date	Time	dB(A)				Leq(30min)
		Leq (5min)	L10 (5min)	L90 (5min)	Leq(30min)	
14-Feb-2018	15:00 - 15:05	61.2	62.4	60.0		61.4
14-Feb-2018	15:05 - 15:10	60.8	62.1	59.3		
14-Feb-2018	15:10 - 15:15	62.3	63.8	60.1		
14-Feb-2018	15:15 - 15:20	61.4	62.8	59.9		
14-Feb-2018	15:20 - 15:25	61.0	62.4	59.6		
14-Feb-2018	15:25 - 15:30	61.4	62.3	59.8		61.6
14-Feb-2018	15:30 - 15:35	61.5	62.2	60.0		
14-Feb-2018	15:35 - 15:40	62.3	63.7	60.1		
14-Feb-2018	15:40 - 15:45	61.5	62.9	59.8		
14-Feb-2018	15:45 - 15:50	61.8	63.0	60.2		
14-Feb-2018	15:50 - 15:55	61.1	62.3	59.9		61.3
14-Feb-2018	15:55 - 16:00	61.3	62.6	59.8		
14-Feb-2018	16:00 - 16:05	61.0	62.0	59.8		
14-Feb-2018	16:05 - 16:10	61.9	63.5	60.4		
14-Feb-2018	16:10 - 16:15	61.6	62.7	60.3		
14-Feb-2018	16:15 - 16:20	61.7	62.9	60.2		61.2
14-Feb-2018	16:20 - 16:25	61.1	62.3	59.7		
14-Feb-2018	16:25 - 16:30	60.8	62.1	59.6		
14-Feb-2018	16:30 - 16:35	61.5	62.8	60.1		
14-Feb-2018	16:35 - 16:40	61.5	63.0	59.5		
14-Feb-2018	16:40 - 16:45	61.0	62.5	59.5		61.7
14-Feb-2018	16:45 - 16:50	61.4	62.5	59.9		
14-Feb-2018	16:50 - 16:55	60.6	61.9	59.4		
14-Feb-2018	16:55 - 17:00	61.1	62.3	59.8		
14-Feb-2018	17:00 - 17:05	61.5	62.8	60.0		
14-Feb-2018	17:05 - 17:10	61.9	62.9	60.1		61.8
14-Feb-2018	17:10 - 17:15	61.7	63.1	60.4		
14-Feb-2018	17:15 - 17:20	61.1	62.0	60.2		
14-Feb-2018	17:20 - 17:25	62.4	62.7	60.5		
14-Feb-2018	17:25 - 17:30	61.8	62.8	60.6		
14-Feb-2018	17:30 - 17:35	61.8	62.8	60.3		61.7
14-Feb-2018	17:35 - 17:40	61.6	62.6	60.3		
14-Feb-2018	17:40 - 17:45	61.4	62.5	60.2		
14-Feb-2018	17:45 - 17:50	62.0	63.3	60.7		
14-Feb-2018	17:50 - 17:55	62.0	63.3	60.7		
14-Feb-2018	17:55 - 18:00	61.9	63.2	60.5		61.7
14-Feb-2018	18:00 - 18:05	61.6	62.4	60.2		
14-Feb-2018	18:05 - 18:10	61.9	63.1	60.7		
14-Feb-2018	18:10 - 18:15	61.8	62.8	60.6		
14-Feb-2018	18:15 - 18:20	61.8	63.1	60.4		
14-Feb-2018	18:20 - 18:25	61.4	62.4	60.2		61.4
14-Feb-2018	18:25 - 18:30	61.6	62.6	60.3		
14-Feb-2018	18:30 - 18:35	61.7	63.5	60.1		
14-Feb-2018	18:35 - 18:40	61.9	63.3	60.3		
14-Feb-2018	18:40 - 18:45	61.4	62.7	60.0		
14-Feb-2018	18:45 - 18:50	61.2	62.2	59.9		61.4
14-Feb-2018	18:50 - 18:55	61.1	62.0	59.9		
14-Feb-2018	18:55 - 19:00	61.0	61.9	60.0		

Station: E-N21a – Block B of Merit Industrial Centre
Monitoring Period: 0700 - 1900 hrs on normal weekdays

Date	Time	dB(A)				Leq(30min)
		Leq (5min)	L10 (5min)	L90 (5min)	Leq(30min)	
15-Feb-2018	7:00 - 7:05	59.2	60.7	57.7	59.3	
15-Feb-2018	7:05 - 7:10	59.0	59.9	57.8		
15-Feb-2018	7:10 - 7:15	59.4	60.9	57.9		
15-Feb-2018	7:15 - 7:20	59.2	60.4	57.9		
15-Feb-2018	7:20 - 7:25	59.1	60.6	57.6		
15-Feb-2018	7:25 - 7:30	59.7	60.8	58.5		
15-Feb-2018	7:30 - 7:35	60.7	62.4	58.7	60.6	
15-Feb-2018	7:35 - 7:40	59.6	60.8	58.3		
15-Feb-2018	7:40 - 7:45	60.9	62.3	59.2		
15-Feb-2018	7:45 - 7:50	60.5	61.8	59.0		
15-Feb-2018	7:50 - 7:55	60.8	62.2	59.2		
15-Feb-2018	7:55 - 8:00	61.1	62.5	59.7		
15-Feb-2018	8:00 - 8:05	61.0	62.2	59.7	60.8	
15-Feb-2018	8:05 - 8:10	60.4	61.8	59.2		
15-Feb-2018	8:10 - 8:15	60.5	61.6	59.5		
15-Feb-2018	8:15 - 8:20	61.1	62.2	59.5		
15-Feb-2018	8:20 - 8:25	60.7	61.7	59.7		
15-Feb-2018	8:25 - 8:30	60.8	62.4	59.4	60.9	
15-Feb-2018	8:30 - 8:35	60.5	61.5	59.5		
15-Feb-2018	8:35 - 8:40	60.8	61.8	59.6		
15-Feb-2018	8:40 - 8:45	60.6	61.6	59.5		
15-Feb-2018	8:45 - 8:50	61.1	61.6	59.2		
15-Feb-2018	8:50 - 8:55	61.2	62.3	59.4		
15-Feb-2018	8:55 - 9:00	61.0	62.2	59.5	60.7	
15-Feb-2018	9:00 - 9:05	61.1	62.6	59.6		
15-Feb-2018	9:05 - 9:10	61.2	62.4	59.6		
15-Feb-2018	9:10 - 9:15	60.6	61.9	59.3		
15-Feb-2018	9:15 - 9:20	60.7	61.8	59.1		
15-Feb-2018	9:20 - 9:25	60.3	61.4	59.0	60.6	
15-Feb-2018	9:25 - 9:30	60.5	61.7	59.3		
15-Feb-2018	9:30 - 9:35	60.9	62.4	59.3		
15-Feb-2018	9:35 - 9:40	60.7	62.2	59.3		
15-Feb-2018	9:40 - 9:45	60.1	61.4	58.9		
15-Feb-2018	9:45 - 9:50	59.8	61.3	58.5	60.3	
15-Feb-2018	9:50 - 9:55	61.3	62.8	59.4		
15-Feb-2018	9:55 - 10:00	60.4	61.7	59.0		
15-Feb-2018	10:00 - 10:05	60.2	61.4	58.9		
15-Feb-2018	10:05 - 10:10	59.9	61.0	58.7		
15-Feb-2018	10:10 - 10:15	60.0	61.0	58.9	60.9	
15-Feb-2018	10:15 - 10:20	59.9	60.8	59.0		
15-Feb-2018	10:20 - 10:25	61.1	62.5	59.2		
15-Feb-2018	10:25 - 10:30	60.4	61.8	59.1		
15-Feb-2018	10:30 - 10:35	60.7	62.0	59.4		
15-Feb-2018	10:35 - 10:40	60.5	61.6	59.1	60.9	
15-Feb-2018	10:40 - 10:45	62.0	64.4	59.1		
15-Feb-2018	10:45 - 10:50	60.0	60.9	58.8		
15-Feb-2018	10:50 - 10:55	60.7	62.0	59.3		
15-Feb-2018	10:55 - 11:00	60.9	62.5	59.1		

Station: E-N21a – Block B of Merit Industrial Centre
Monitoring Period: 0700 - 1900 hrs on normal weekdays

Date	Time	dB(A)				Leq(30min)
		Leq (5min)	L10 (5min)	L90 (5min)	Leq(30min)	
15-Feb-2018	11:00 - 11:05	60.1	61.1	59.0	61.5	
15-Feb-2018	11:05 - 11:10	60.5	62.2	58.8		
15-Feb-2018	11:10 - 11:15	64.8	68.2	59.0		
15-Feb-2018	11:15 - 11:20	60.1	61.8	58.8		
15-Feb-2018	11:20 - 11:25	60.5	61.8	59.2		
15-Feb-2018	11:25 - 11:30	60.6	61.8	59.4	60.5	
15-Feb-2018	11:30 - 11:35	60.6	61.9	59.0		
15-Feb-2018	11:35 - 11:40	61.1	63.3	58.9		
15-Feb-2018	11:40 - 11:45	59.9	61.1	58.7		
15-Feb-2018	11:45 - 11:50	59.9	61.1	58.7		
15-Feb-2018	11:50 - 11:55	60.8	62.3	58.9	60.1	
15-Feb-2018	11:55 - 12:00	60.3	61.2	58.6		
15-Feb-2018	12:00 - 12:05	60.1	61.4	58.7		
15-Feb-2018	12:05 - 12:10	59.3	60.2	58.2		
15-Feb-2018	12:10 - 12:15	59.7	60.8	58.6		
15-Feb-2018	12:15 - 12:20	60.8	62.2	59.1	59.8	
15-Feb-2018	12:20 - 12:25	60.2	61.2	59.1		
15-Feb-2018	12:25 - 12:30	60.2	61.7	58.7		
15-Feb-2018	12:30 - 12:35	59.9	61.0	58.4		
15-Feb-2018	12:35 - 12:40	59.7	61.0	58.5		
15-Feb-2018	12:40 - 12:45	59.5	60.8	58.3	60.1	
15-Feb-2018	12:45 - 12:50	60.1	61.3	58.8		
15-Feb-2018	12:50 - 12:55	59.4	60.5	58.3		
15-Feb-2018	12:55 - 13:00	60.1	61.1	58.9		
15-Feb-2018	13:00 - 13:05	60.1	61.3	59.0		
15-Feb-2018	13:05 - 13:10	60.0	61.3	58.5	60.3	
15-Feb-2018	13:10 - 13:15	59.6	61.2	58.1		
15-Feb-2018	13:15 - 13:20	60.2	61.9	58.5		
15-Feb-2018	13:20 - 13:25	60.3	61.5	58.9		
15-Feb-2018	13:25 - 13:30	60.5	62.1	58.8		
15-Feb-2018	13:30 - 13:35	60.5	62.0	58.9	60.2	
15-Feb-2018	13:35 - 13:40	60.4	61.9	58.3		
15-Feb-2018	13:40 - 13:45	59.9	61.8	58.3		
15-Feb-2018	13:45 - 13:50	60.3	61.4	59.1		
15-Feb-2018	13:50 - 13:55	60.6	61.8	59.0		
15-Feb-2018	13:55 - 14:00	60.1	61.6	58.7	60.2	
15-Feb-2018	14:00 - 14:05	59.9	61.1	58.7		
15-Feb-2018	14:05 - 14:10	60.1	61.3	58.8		
15-Feb-2018	14:10 - 14:15	59.8	60.9	58.6		
15-Feb-2018	14:15 - 14:20	60.9	62.8	59.1		
15-Feb-2018	14:20 - 14:25	60.8	62.3	58.9	60.2	
15-Feb-2018	14:25 - 14:30	59.9	61.0	58.8		
15-Feb-2018	14:30 - 14:35	60.0	61.0	58.9		
15-Feb-2018	14:35 - 14:40	60.4	62.1	58.4		
15-Feb-2018	14:40 - 14:45	60.8	62.4	59.0		
15-Feb-2018	14:45 - 14:50	60.1	61.6	58.4	60.2	
15-Feb-2018	14:50 - 14:55	60.0	61.3	58.5		
15-Feb-2018	14:55 - 15:00	59.8	61.1	58.6		

Station: E-N21a – Block B of Merit Industrial Centre
Monitoring Period: 0700 - 1900 hrs on normal weekdays

Date	Time	dB(A)			
		Leq (5min)	L10 (5min)	L90 (5min)	Leq(30min)
15-Feb-2018	15:00 - 15:05	59.9	61.1	58.8	59.9
15-Feb-2018	15:05 - 15:10	59.7	60.6	58.5	
15-Feb-2018	15:10 - 15:15	59.9	61.2	58.4	
15-Feb-2018	15:15 - 15:20	60.0	60.9	58.6	
15-Feb-2018	15:20 - 15:25	60.3	61.4	58.6	
15-Feb-2018	15:25 - 15:30	59.8	61.0	58.5	
15-Feb-2018	15:30 - 15:35	60.6	62.0	59.1	60.5
15-Feb-2018	15:35 - 15:40	61.8	62.0	58.8	
15-Feb-2018	15:40 - 15:45	59.2	60.2	58.0	
15-Feb-2018	15:45 - 15:50	60.4	61.9	59.0	
15-Feb-2018	15:50 - 15:55	60.3	61.6	58.7	
15-Feb-2018	15:55 - 16:00	60.4	61.7	59.0	
15-Feb-2018	16:00 - 16:05	60.1	61.1	58.8	60.1
15-Feb-2018	16:05 - 16:10	59.4	60.5	58.3	
15-Feb-2018	16:10 - 16:15	60.1	61.5	58.7	
15-Feb-2018	16:15 - 16:20	60.9	62.2	59.5	
15-Feb-2018	16:20 - 16:25	59.8	61.1	58.6	
15-Feb-2018	16:25 - 16:30	60.5	62.0	58.9	
15-Feb-2018	16:30 - 16:35	60.3	61.6	58.7	60.6
15-Feb-2018	16:35 - 16:40	60.4	61.6	58.9	
15-Feb-2018	16:40 - 16:45	61.5	62.9	59.3	
15-Feb-2018	16:45 - 16:50	60.5	61.8	59.3	
15-Feb-2018	16:50 - 16:55	60.9	61.8	58.6	
15-Feb-2018	16:55 - 17:00	59.8	60.9	58.3	
15-Feb-2018	17:00 - 17:05	61.3	63.4	59.0	60.6
15-Feb-2018	17:05 - 17:10	60.1	61.5	58.6	
15-Feb-2018	17:10 - 17:15	60.0	61.0	58.8	
15-Feb-2018	17:15 - 17:20	60.3	61.6	59.1	
15-Feb-2018	17:20 - 17:25	61.3	62.8	59.0	
15-Feb-2018	17:25 - 17:30	60.1	61.4	58.6	
15-Feb-2018	17:30 - 17:35	60.7	61.6	59.0	61.2
15-Feb-2018	17:35 - 17:40	60.7	62.6	58.7	
15-Feb-2018	17:40 - 17:45	59.9	61.2	58.6	
15-Feb-2018	17:45 - 17:50	62.3	64.0	59.6	
15-Feb-2018	17:50 - 17:55	62.4	64.5	59.9	
15-Feb-2018	17:55 - 18:00	60.5	61.8	59.0	
15-Feb-2018	18:00 - 18:05	59.6	60.8	58.3	60.7
15-Feb-2018	18:05 - 18:10	60.5	61.8	58.6	
15-Feb-2018	18:10 - 18:15	61.1	62.6	58.5	
15-Feb-2018	18:15 - 18:20	60.1	61.2	58.8	
15-Feb-2018	18:20 - 18:25	60.4	62.0	58.9	
15-Feb-2018	18:25 - 18:30	62.0	65.4	59.0	
15-Feb-2018	18:30 - 18:35	60.8	62.9	58.8	59.9
15-Feb-2018	18:35 - 18:40	59.1	60.2	58.1	
15-Feb-2018	18:40 - 18:45	59.9	61.4	58.3	
15-Feb-2018	18:45 - 18:50	60.1	61.8	58.2	
15-Feb-2018	18:50 - 18:55	59.8	61.5	58.2	
15-Feb-2018	18:55 - 19:00	59.5	60.8	58.0	

Station: E-N21a – Block B of Merit Industrial Centre
Monitoring Period: 1900 - 2300 hrs on normal weekdays

Date	Start Time	dB(A)		
		Leq(5min)	L10(5min)	L90(5min)
01-Feb-2018	19:00 - 19:05	62.0	63.0	61.0
01-Feb-2018	19:05 - 19:10	61.9	62.7	60.9
01-Feb-2018	19:10 - 19:15	62.1	63.2	61.1
01-Feb-2018	19:15 - 19:20	63.3	65.2	61.5
01-Feb-2018	19:20 - 19:25	62.4	63.6	61.0
01-Feb-2018	19:25 - 19:30	62.0	63.1	60.8
01-Feb-2018	19:30 - 19:35	61.9	63.1	60.7
01-Feb-2018	19:35 - 19:40	62.3	63.8	60.9
01-Feb-2018	19:40 - 19:45	62.1	63.2	61.0
01-Feb-2018	19:45 - 19:50	62.5	63.4	61.4
01-Feb-2018	19:50 - 19:55	61.4	62.8	60.2
01-Feb-2018	19:55 - 20:00	61.8	62.7	60.9
01-Feb-2018	20:00 - 20:05	62.2	63.2	61.0
01-Feb-2018	20:05 - 20:10	62.5	63.7	61.2
01-Feb-2018	20:10 - 20:15	62.6	63.6	61.5
01-Feb-2018	20:15 - 20:20	64.6	66.6	62.1
01-Feb-2018	20:20 - 20:25	64.6	66.0	63.2
01-Feb-2018	20:25 - 20:30	66.1	69.0	62.3
01-Feb-2018	20:30 - 20:35	62.4	63.4	61.2
01-Feb-2018	20:35 - 20:40	62.1	63.2	61.1
01-Feb-2018	20:40 - 20:45	61.7	62.6	60.7
01-Feb-2018	20:45 - 20:50	62.1	63.2	60.9
01-Feb-2018	20:50 - 20:55	62.5	64.1	61.1
01-Feb-2018	20:55 - 21:00	61.8	62.8	60.7
01-Feb-2018	21:00 - 21:05	62.1	62.9	60.7
01-Feb-2018	21:05 - 21:10	62.1	63.3	60.7
01-Feb-2018	21:10 - 21:15	61.9	63.2	60.3
01-Feb-2018	21:15 - 21:20	61.1	61.9	60.3
01-Feb-2018	21:20 - 21:25	61.6	62.8	60.5
01-Feb-2018	21:25 - 21:30	61.3	62.6	59.8
01-Feb-2018	21:30 - 21:35	59.5	60.5	58.4
01-Feb-2018	21:35 - 21:40	60.4	61.8	59.1
01-Feb-2018	21:40 - 21:45	60.7	62.1	59.1
01-Feb-2018	21:45 - 21:50	61.0	63.4	58.6
01-Feb-2018	21:50 - 21:55	59.7	61.6	57.6
01-Feb-2018	21:55 - 22:00	60.0	61.7	58.1
01-Feb-2018	22:00 - 22:05	58.9	60.3	57.4
01-Feb-2018	22:05 - 22:10	60.2	61.8	58.3
01-Feb-2018	22:10 - 22:15	59.6	61.0	58.3
01-Feb-2018	22:15 - 22:20	59.7	61.1	58.2
01-Feb-2018	22:20 - 22:25	59.7	61.1	58.0
01-Feb-2018	22:25 - 22:30	61.2	62.6	58.3
01-Feb-2018	22:30 - 22:35	60.6	62.3	58.0
01-Feb-2018	22:35 - 22:40	59.7	61.4	57.8
01-Feb-2018	22:40 - 22:45	60.1	61.7	57.8
01-Feb-2018	22:45 - 22:50	60.0	61.2	58.3
01-Feb-2018	22:50 - 22:55	59.0	60.3	57.6
01-Feb-2018	22:55 - 23:00	59.4	61.0	57.6

Station: E-N21a – Block B of Merit Industrial Centre
Monitoring Period: 1900 - 2300 hrs on normal weekdays

Date	Start Time	dB(A)		
		Leq(5min)	L10(5min)	L90(5min)
02-Feb-2018	19:00 - 19:05	64.0	64.3	61.8
02-Feb-2018	19:05 - 19:10	63.2	64.7	61.9
02-Feb-2018	19:10 - 19:15	63.4	64.9	61.8
02-Feb-2018	19:15 - 19:20	62.9	64.2	61.6
02-Feb-2018	19:20 - 19:25	63.7	65.0	62.3
02-Feb-2018	19:25 - 19:30	62.9	64.0	61.7
02-Feb-2018	19:30 - 19:35	62.7	64.1	61.4
02-Feb-2018	19:35 - 19:40	62.8	64.0	61.7
02-Feb-2018	19:40 - 19:45	62.4	63.4	61.4
02-Feb-2018	19:45 - 19:50	62.5	63.4	61.5
02-Feb-2018	19:50 - 19:55	63.1	64.3	61.6
02-Feb-2018	19:55 - 20:00	63.0	65.3	61.1
02-Feb-2018	20:00 - 20:05	62.2	63.7	60.6
02-Feb-2018	20:05 - 20:10	61.4	62.4	60.4
02-Feb-2018	20:10 - 20:15	62.3	63.7	60.9
02-Feb-2018	20:15 - 20:20	61.7	62.9	60.4
02-Feb-2018	20:20 - 20:25	61.1	62.4	59.7
02-Feb-2018	20:25 - 20:30	61.4	62.6	59.8
02-Feb-2018	20:30 - 20:35	61.6	63.4	59.5
02-Feb-2018	20:35 - 20:40	62.4	62.1	58.9
02-Feb-2018	20:40 - 20:45	60.5	61.6	59.4
02-Feb-2018	20:45 - 20:50	60.1	61.1	58.7
02-Feb-2018	20:50 - 20:55	60.7	61.9	59.4
02-Feb-2018	20:55 - 21:00	61.2	62.8	59.7
02-Feb-2018	21:00 - 21:05	61.9	63.4	59.7
02-Feb-2018	21:05 - 21:10	61.9	63.9	59.6
02-Feb-2018	21:10 - 21:15	61.8	62.9	59.6
02-Feb-2018	21:15 - 21:20	60.7	61.9	59.3
02-Feb-2018	21:20 - 21:25	61.2	62.9	59.5
02-Feb-2018	21:25 - 21:30	60.5	61.5	59.1
02-Feb-2018	21:30 - 21:35	61.8	64.2	59.5
02-Feb-2018	21:35 - 21:40	60.5	61.2	59.0
02-Feb-2018	21:40 - 21:45	60.4	61.6	59.1
02-Feb-2018	21:45 - 21:50	60.6	61.8	59.5
02-Feb-2018	21:50 - 21:55	61.3	62.7	59.8
02-Feb-2018	21:55 - 22:00	60.7	61.9	59.3
02-Feb-2018	22:00 - 22:05	60.2	61.4	59.0
02-Feb-2018	22:05 - 22:10	60.7	62.4	59.1
02-Feb-2018	22:10 - 22:15	61.0	62.7	59.2
02-Feb-2018	22:15 - 22:20	60.3	61.3	58.9
02-Feb-2018	22:20 - 22:25	61.2	63.4	59.0
02-Feb-2018	22:25 - 22:30	63.3	65.6	59.7
02-Feb-2018	22:30 - 22:35	62.6	65.8	59.7
02-Feb-2018	22:35 - 22:40	61.0	62.1	59.3
02-Feb-2018	22:40 - 22:45	61.3	63.1	59.6
02-Feb-2018	22:45 - 22:50	60.5	61.5	59.2
02-Feb-2018	22:50 - 22:55	61.3	63.0	59.2
02-Feb-2018	22:55 - 23:00	60.8	62.3	59.2

Station: E-N21a – Block B of Merit Industrial Centre
Monitoring Period: 1900 - 2300 hrs on normal weekdays

Date	Start Time	dB(A)		
		Leq(5min)	L10(5min)	L90(5min)
03-Feb-2018	19:00 - 19:05	62.8	64.6	61.0
03-Feb-2018	19:05 - 19:10	64.0	66.8	60.7
03-Feb-2018	19:10 - 19:15	62.4	64.0	60.7
03-Feb-2018	19:15 - 19:20	62.4	63.7	60.8
03-Feb-2018	19:20 - 19:25	61.7	62.7	60.7
03-Feb-2018	19:25 - 19:30	61.5	62.0	59.8
03-Feb-2018	19:30 - 19:35	61.7	63.2	60.1
03-Feb-2018	19:35 - 19:40	61.8	62.9	60.8
03-Feb-2018	19:40 - 19:45	61.8	63.1	60.3
03-Feb-2018	19:45 - 19:50	61.4	62.6	60.1
03-Feb-2018	19:50 - 19:55	62.9	63.2	60.4
03-Feb-2018	19:55 - 20:00	65.2	63.0	60.2
03-Feb-2018	20:00 - 20:05	62.0	63.4	60.7
03-Feb-2018	20:05 - 20:10	61.7	63.1	60.2
03-Feb-2018	20:10 - 20:15	61.2	62.3	60.0
03-Feb-2018	20:15 - 20:20	61.8	63.0	60.2
03-Feb-2018	20:20 - 20:25	62.1	63.4	60.8
03-Feb-2018	20:25 - 20:30	60.9	62.3	59.5
03-Feb-2018	20:30 - 20:35	60.5	61.5	59.2
03-Feb-2018	20:35 - 20:40	60.4	61.9	59.0
03-Feb-2018	20:40 - 20:45	60.8	61.9	59.5
03-Feb-2018	20:45 - 20:50	61.5	62.8	59.5
03-Feb-2018	20:50 - 20:55	61.0	61.7	59.0
03-Feb-2018	20:55 - 21:00	60.9	62.2	58.5
03-Feb-2018	21:00 - 21:05	59.7	61.5	58.1
03-Feb-2018	21:05 - 21:10	60.6	62.0	58.8
03-Feb-2018	21:10 - 21:15	61.0	62.4	58.7
03-Feb-2018	21:15 - 21:20	59.8	61.1	58.5
03-Feb-2018	21:20 - 21:25	59.8	61.3	58.1
03-Feb-2018	21:25 - 21:30	59.7	60.9	58.3
03-Feb-2018	21:30 - 21:35	59.5	60.6	57.9
03-Feb-2018	21:35 - 21:40	60.2	61.9	58.4
03-Feb-2018	21:40 - 21:45	59.9	61.5	58.1
03-Feb-2018	21:45 - 21:50	59.9	60.8	58.1
03-Feb-2018	21:50 - 21:55	60.2	61.4	58.7
03-Feb-2018	21:55 - 22:00	60.4	62.1	58.4
03-Feb-2018	22:00 - 22:05	60.1	61.5	58.5
03-Feb-2018	22:05 - 22:10	60.2	61.8	58.5
03-Feb-2018	22:10 - 22:15	59.9	61.0	58.3
03-Feb-2018	22:15 - 22:20	59.5	61.0	58.1
03-Feb-2018	22:20 - 22:25	60.4	61.8	58.9
03-Feb-2018	22:25 - 22:30	61.0	62.7	58.9
03-Feb-2018	22:30 - 22:35	59.8	61.0	58.3
03-Feb-2018	22:35 - 22:40	60.2	61.6	58.6
03-Feb-2018	22:40 - 22:45	60.2	61.4	58.8
03-Feb-2018	22:45 - 22:50	60.9	62.5	59.0
03-Feb-2018	22:50 - 22:55	59.6	60.5	58.6
03-Feb-2018	22:55 - 23:00	60.5	62.3	58.6

Station: E-N21a – Block B of Merit Industrial Centre
Monitoring Period: 1900 - 2300 hrs on normal weekdays

Date	Start Time	dB(A)		
		Leq(5min)	L10(5min)	L90(5min)
05-Feb-2018	19:00 - 19:05	61.7	62.9	60.1
05-Feb-2018	19:05 - 19:10	62.2	63.5	61.0
05-Feb-2018	19:10 - 19:15	62.5	63.5	61.3
05-Feb-2018	19:15 - 19:20	61.8	63.4	60.6
05-Feb-2018	19:20 - 19:25	61.9	63.1	60.4
05-Feb-2018	19:25 - 19:30	61.9	62.6	60.5
05-Feb-2018	19:30 - 19:35	61.9	63.1	60.6
05-Feb-2018	19:35 - 19:40	62.6	64.2	61.1
05-Feb-2018	19:40 - 19:45	62.4	63.4	61.3
05-Feb-2018	19:45 - 19:50	62.3	63.7	61.1
05-Feb-2018	19:50 - 19:55	62.2	63.2	61.1
05-Feb-2018	19:55 - 20:00	63.0	64.4	61.5
05-Feb-2018	20:00 - 20:05	62.5	63.2	61.4
05-Feb-2018	20:05 - 20:10	63.0	64.6	61.4
05-Feb-2018	20:10 - 20:15	62.6	63.5	61.5
05-Feb-2018	20:15 - 20:20	62.1	63.3	60.7
05-Feb-2018	20:20 - 20:25	62.1	63.4	60.8
05-Feb-2018	20:25 - 20:30	62.3	64.0	60.6
05-Feb-2018	20:30 - 20:35	61.6	63.0	60.0
05-Feb-2018	20:35 - 20:40	61.2	62.3	60.1
05-Feb-2018	20:40 - 20:45	64.8	66.5	60.7
05-Feb-2018	20:45 - 20:50	63.1	65.3	60.8
05-Feb-2018	20:50 - 20:55	63.4	65.5	61.2
05-Feb-2018	20:55 - 21:00	63.1	65.1	60.7
05-Feb-2018	21:00 - 21:05	62.9	64.9	60.7
05-Feb-2018	21:05 - 21:10	63.3	65.4	61.0
05-Feb-2018	21:10 - 21:15	62.8	64.6	61.0
05-Feb-2018	21:15 - 21:20	62.9	65.1	60.9
05-Feb-2018	21:20 - 21:25	61.3	62.5	59.8
05-Feb-2018	21:25 - 21:30	60.5	61.6	59.4
05-Feb-2018	21:30 - 21:35	61.6	62.7	59.9
05-Feb-2018	21:35 - 21:40	60.8	62.0	59.5
05-Feb-2018	21:40 - 21:45	61.3	62.3	60.2
05-Feb-2018	21:45 - 21:50	60.7	62.0	59.5
05-Feb-2018	21:50 - 21:55	60.6	62.5	58.7
05-Feb-2018	21:55 - 22:00	62.0	63.8	59.3
05-Feb-2018	22:00 - 22:05	59.9	61.3	58.4
05-Feb-2018	22:05 - 22:10	59.2	60.1	58.2
05-Feb-2018	22:10 - 22:15	61.1	63.2	58.8
05-Feb-2018	22:15 - 22:20	61.2	63.3	58.8
05-Feb-2018	22:20 - 22:25	60.0	61.6	58.3
05-Feb-2018	22:25 - 22:30	59.6	60.8	58.1
05-Feb-2018	22:30 - 22:35	60.1	61.9	58.0
05-Feb-2018	22:35 - 22:40	60.3	61.6	58.6
05-Feb-2018	22:40 - 22:45	60.3	62.1	58.4
05-Feb-2018	22:45 - 22:50	60.0	61.8	58.2
05-Feb-2018	22:50 - 22:55	60.1	61.7	58.4
05-Feb-2018	22:55 - 23:00	60.0	61.6	58.2

Station: E-N21a – Block B of Merit Industrial Centre
Monitoring Period: 1900 - 2300 hrs on normal weekdays

Date	Start Time	dB(A)		
		Leq(5min)	L10(5min)	L90(5min)
06-Feb-2018	19:00 - 19:05	62.1	63.4	60.7
06-Feb-2018	19:05 - 19:10	61.4	62.1	60.7
06-Feb-2018	19:10 - 19:15	62.5	64.3	60.7
06-Feb-2018	19:15 - 19:20	62.2	63.7	60.6
06-Feb-2018	19:20 - 19:25	61.7	62.6	60.7
06-Feb-2018	19:25 - 19:30	61.6	62.7	60.5
06-Feb-2018	19:30 - 19:35	61.4	62.4	60.4
06-Feb-2018	19:35 - 19:40	61.1	62.4	59.8
06-Feb-2018	19:40 - 19:45	61.7	62.8	60.5
06-Feb-2018	19:45 - 19:50	61.2	62.1	60.2
06-Feb-2018	19:50 - 19:55	60.6	61.5	59.6
06-Feb-2018	19:55 - 20:00	61.3	62.3	60.0
06-Feb-2018	20:00 - 20:05	61.2	62.3	59.8
06-Feb-2018	20:05 - 20:10	61.1	62.6	59.4
06-Feb-2018	20:10 - 20:15	61.0	62.4	59.7
06-Feb-2018	20:15 - 20:20	62.1	63.8	60.2
06-Feb-2018	20:20 - 20:25	62.9	65.0	60.4
06-Feb-2018	20:25 - 20:30	61.5	63.0	59.9
06-Feb-2018	20:30 - 20:35	61.5	62.8	60.2
06-Feb-2018	20:35 - 20:40	60.9	62.1	59.7
06-Feb-2018	20:40 - 20:45	61.0	62.4	59.5
06-Feb-2018	20:45 - 20:50	61.0	62.1	59.8
06-Feb-2018	20:50 - 20:55	62.0	63.1	59.6
06-Feb-2018	20:55 - 21:00	62.7	62.4	59.3
06-Feb-2018	21:00 - 21:05	60.8	62.4	59.3
06-Feb-2018	21:05 - 21:10	60.1	61.0	59.0
06-Feb-2018	21:10 - 21:15	60.8	62.3	59.0
06-Feb-2018	21:15 - 21:20	60.5	61.8	58.6
06-Feb-2018	21:20 - 21:25	61.5	63.8	59.3
06-Feb-2018	21:25 - 21:30	60.8	62.3	59.2
06-Feb-2018	21:30 - 21:35	60.5	61.8	58.3
06-Feb-2018	21:35 - 21:40	60.7	62.4	58.5
06-Feb-2018	21:40 - 21:45	60.4	62.1	58.3
06-Feb-2018	21:45 - 21:50	60.2	61.2	58.6
06-Feb-2018	21:50 - 21:55	61.2	63.4	58.3
06-Feb-2018	21:55 - 22:00	60.9	62.3	57.8
06-Feb-2018	22:00 - 22:05	59.7	61.1	58.0
06-Feb-2018	22:05 - 22:10	60.0	62.0	57.8
06-Feb-2018	22:10 - 22:15	60.2	62.0	58.2
06-Feb-2018	22:15 - 22:20	60.6	62.6	58.1
06-Feb-2018	22:20 - 22:25	59.4	60.9	57.9
06-Feb-2018	22:25 - 22:30	60.6	62.5	58.6
06-Feb-2018	22:30 - 22:35	60.6	62.6	58.0
06-Feb-2018	22:35 - 22:40	59.5	60.8	57.8
06-Feb-2018	22:40 - 22:45	60.2	62.0	58.3
06-Feb-2018	22:45 - 22:50	60.5	62.2	58.4
06-Feb-2018	22:50 - 22:55	59.8	61.8	57.9
06-Feb-2018	22:55 - 23:00	59.9	61.6	58.2

Station: E-N21a – Block B of Merit Industrial Centre
Monitoring Period: 1900 - 2300 hrs on normal weekdays

Date	Start Time	dB(A)		
		Leq(5min)	L10(5min)	L90(5min)
07-Feb-2018	19:00 - 19:05	62.2	64.0	60.5
07-Feb-2018	19:05 - 19:10	64.7	68.1	61.2
07-Feb-2018	19:10 - 19:15	62.5	64.2	60.7
07-Feb-2018	19:15 - 19:20	62.0	63.3	60.4
07-Feb-2018	19:20 - 19:25	63.2	64.6	61.5
07-Feb-2018	19:25 - 19:30	63.4	65.5	60.4
07-Feb-2018	19:30 - 19:35	62.8	65.0	60.7
07-Feb-2018	19:35 - 19:40	61.8	63.0	60.4
07-Feb-2018	19:40 - 19:45	63.0	64.2	61.5
07-Feb-2018	19:45 - 19:50	62.7	64.5	61.0
07-Feb-2018	19:50 - 19:55	64.7	67.0	61.9
07-Feb-2018	19:55 - 20:00	64.7	67.0	61.2
07-Feb-2018	20:00 - 20:05	63.3	65.4	61.1
07-Feb-2018	20:05 - 20:10	62.8	64.0	60.6
07-Feb-2018	20:10 - 20:15	64.8	67.1	62.1
07-Feb-2018	20:15 - 20:20	64.3	66.2	61.8
07-Feb-2018	20:20 - 20:25	62.9	64.6	61.3
07-Feb-2018	20:25 - 20:30	63.0	64.8	61.2
07-Feb-2018	20:30 - 20:35	62.5	64.0	60.7
07-Feb-2018	20:35 - 20:40	62.4	63.7	60.9
07-Feb-2018	20:40 - 20:45	62.1	63.2	60.7
07-Feb-2018	20:45 - 20:50	61.9	62.8	60.8
07-Feb-2018	20:50 - 20:55	61.8	62.9	60.4
07-Feb-2018	20:55 - 21:00	62.4	63.9	60.7
07-Feb-2018	21:00 - 21:05	63.1	64.5	61.2
07-Feb-2018	21:05 - 21:10	63.0	64.4	61.4
07-Feb-2018	21:10 - 21:15	62.5	64.4	60.2
07-Feb-2018	21:15 - 21:20	59.5	60.8	58.3
07-Feb-2018	21:20 - 21:25	60.1	61.6	58.1
07-Feb-2018	21:25 - 21:30	60.2	62.1	58.1
07-Feb-2018	21:30 - 21:35	59.5	60.9	58.3
07-Feb-2018	21:35 - 21:40	60.5	62.8	58.1
07-Feb-2018	21:40 - 21:45	59.3	60.6	57.7
07-Feb-2018	21:45 - 21:50	60.2	62.3	57.7
07-Feb-2018	21:50 - 21:55	59.2	61.2	57.3
07-Feb-2018	21:55 - 22:00	58.4	59.6	56.9
07-Feb-2018	22:00 - 22:05	59.1	60.9	57.0
07-Feb-2018	22:05 - 22:10	59.5	61.3	57.4
07-Feb-2018	22:10 - 22:15	58.7	60.1	57.1
07-Feb-2018	22:15 - 22:20	59.6	61.8	57.2
07-Feb-2018	22:20 - 22:25	59.5	61.4	57.3
07-Feb-2018	22:25 - 22:30	59.9	61.1	57.1
07-Feb-2018	22:30 - 22:35	59.5	61.2	57.3
07-Feb-2018	22:35 - 22:40	59.1	60.8	56.9
07-Feb-2018	22:40 - 22:45	59.2	60.8	57.1
07-Feb-2018	22:45 - 22:50	58.9	60.3	57.1
07-Feb-2018	22:50 - 22:55	60.0	62.6	57.2
07-Feb-2018	22:55 - 23:00	59.0	60.8	56.6

Station: E-N21a – Block B of Merit Industrial Centre
Monitoring Period: 1900 - 2300 hrs on normal weekdays

Date	Start Time	dB(A)		
		Leq(5min)	L10(5min)	L90(5min)
08-Feb-2018	19:00 - 19:05	63.2	64.4	62.2
08-Feb-2018	19:05 - 19:10	62.8	63.9	61.9
08-Feb-2018	19:10 - 19:15	63.6	64.6	62.5
08-Feb-2018	19:15 - 19:20	63.8	65.3	62.4
08-Feb-2018	19:20 - 19:25	62.9	63.9	61.9
08-Feb-2018	19:25 - 19:30	63.3	64.3	62.4
08-Feb-2018	19:30 - 19:35	63.4	64.3	62.4
08-Feb-2018	19:35 - 19:40	63.0	64.1	61.6
08-Feb-2018	19:40 - 19:45	62.9	64.0	61.7
08-Feb-2018	19:45 - 19:50	63.4	64.8	62.1
08-Feb-2018	19:50 - 19:55	62.7	63.5	61.7
08-Feb-2018	19:55 - 20:00	62.9	64.2	61.5
08-Feb-2018	20:00 - 20:05	64.2	66.1	62.0
08-Feb-2018	20:05 - 20:10	63.1	64.5	61.6
08-Feb-2018	20:10 - 20:15	62.8	64.1	61.7
08-Feb-2018	20:15 - 20:20	62.7	63.6	61.7
08-Feb-2018	20:20 - 20:25	63.3	64.3	62.3
08-Feb-2018	20:25 - 20:30	63.3	64.6	61.9
08-Feb-2018	20:30 - 20:35	63.5	65.3	61.5
08-Feb-2018	20:35 - 20:40	63.3	64.5	62.0
08-Feb-2018	20:40 - 20:45	63.1	64.0	62.0
08-Feb-2018	20:45 - 20:50	63.0	64.0	61.9
08-Feb-2018	20:50 - 20:55	62.9	64.1	61.1
08-Feb-2018	20:55 - 21:00	61.8	63.4	60.1
08-Feb-2018	21:00 - 21:05	61.6	63.1	60.2
08-Feb-2018	21:05 - 21:10	61.4	62.7	59.9
08-Feb-2018	21:10 - 21:15	61.4	62.7	60.0
08-Feb-2018	21:15 - 21:20	61.9	63.7	59.8
08-Feb-2018	21:20 - 21:25	62.1	64.8	59.4
08-Feb-2018	21:25 - 21:30	60.6	62.8	58.7
08-Feb-2018	21:30 - 21:35	59.8	61.0	58.3
08-Feb-2018	21:35 - 21:40	60.6	62.5	58.2
08-Feb-2018	21:40 - 21:45	61.3	63.2	58.4
08-Feb-2018	21:45 - 21:50	61.4	63.4	58.6
08-Feb-2018	21:50 - 21:55	61.2	63.6	58.5
08-Feb-2018	21:55 - 22:00	59.9	61.2	58.2
08-Feb-2018	22:00 - 22:05	61.0	63.2	58.3
08-Feb-2018	22:05 - 22:10	60.4	62.2	58.4
08-Feb-2018	22:10 - 22:15	59.8	61.2	58.1
08-Feb-2018	22:15 - 22:20	61.3	63.5	58.3
08-Feb-2018	22:20 - 22:25	61.0	62.4	58.8
08-Feb-2018	22:25 - 22:30	60.2	61.5	58.8
08-Feb-2018	22:30 - 22:35	60.2	61.7	58.5
08-Feb-2018	22:35 - 22:40	60.3	62.6	58.1
08-Feb-2018	22:40 - 22:45	60.4	62.0	58.7
08-Feb-2018	22:45 - 22:50	59.8	61.2	58.4
08-Feb-2018	22:50 - 22:55	59.5	60.6	58.2
08-Feb-2018	22:55 - 23:00	60.0	61.5	58.1

Station: E-N21a – Block B of Merit Industrial Centre
Monitoring Period: 1900 - 2300 hrs on normal weekdays

Date	Start Time	dB(A)		
		Leq(5min)	L10(5min)	L90(5min)
09-Feb-2018	19:00 - 19:05	62.1	63.1	61.2
09-Feb-2018	19:05 - 19:10	62.5	64.3	61.1
09-Feb-2018	19:10 - 19:15	65.3	64.4	61.5
09-Feb-2018	19:15 - 19:20	61.9	62.7	61.1
09-Feb-2018	19:20 - 19:25	64.1	66.7	60.9
09-Feb-2018	19:25 - 19:30	61.8	62.7	60.9
09-Feb-2018	19:30 - 19:35	61.9	63.1	60.8
09-Feb-2018	19:35 - 19:40	62.2	63.4	60.9
09-Feb-2018	19:40 - 19:45	62.0	63.0	60.9
09-Feb-2018	19:45 - 19:50	63.1	65.1	61.2
09-Feb-2018	19:50 - 19:55	61.9	63.4	60.6
09-Feb-2018	19:55 - 20:00	61.6	63.0	60.3
09-Feb-2018	20:00 - 20:05	64.6	66.1	60.6
09-Feb-2018	20:05 - 20:10	64.5	66.2	60.8
09-Feb-2018	20:10 - 20:15	61.6	62.8	60.3
09-Feb-2018	20:15 - 20:20	61.7	62.9	60.6
09-Feb-2018	20:20 - 20:25	61.5	62.5	60.5
09-Feb-2018	20:25 - 20:30	62.2	63.3	61.0
09-Feb-2018	20:30 - 20:35	61.3	62.7	59.9
09-Feb-2018	20:35 - 20:40	61.0	61.9	59.8
09-Feb-2018	20:40 - 20:45	61.4	62.7	60.0
09-Feb-2018	20:45 - 20:50	62.3	64.4	59.7
09-Feb-2018	20:50 - 20:55	61.2	62.6	59.2
09-Feb-2018	20:55 - 21:00	60.1	61.3	58.8
09-Feb-2018	21:00 - 21:05	60.9	62.3	59.3
09-Feb-2018	21:05 - 21:10	60.9	63.3	58.8
09-Feb-2018	21:10 - 21:15	59.8	61.0	58.3
09-Feb-2018	21:15 - 21:20	60.4	61.9	58.6
09-Feb-2018	21:20 - 21:25	61.7	64.7	58.1
09-Feb-2018	21:25 - 21:30	59.9	60.9	58.4
09-Feb-2018	21:30 - 21:35	61.0	62.8	58.4
09-Feb-2018	21:35 - 21:40	59.6	61.2	57.9
09-Feb-2018	21:40 - 21:45	59.3	60.8	58.0
09-Feb-2018	21:45 - 21:50	60.3	62.6	58.4
09-Feb-2018	21:50 - 21:55	59.8	61.4	58.0
09-Feb-2018	21:55 - 22:00	59.6	60.9	58.2
09-Feb-2018	22:00 - 22:05	59.6	61.0	58.1
09-Feb-2018	22:05 - 22:10	59.8	61.4	58.2
09-Feb-2018	22:10 - 22:15	60.6	62.4	58.5
09-Feb-2018	22:15 - 22:20	60.8	62.6	58.2
09-Feb-2018	22:20 - 22:25	60.1	61.6	58.2
09-Feb-2018	22:25 - 22:30	59.4	61.0	58.0
09-Feb-2018	22:30 - 22:35	60.2	62.2	58.2
09-Feb-2018	22:35 - 22:40	60.6	61.9	58.7
09-Feb-2018	22:40 - 22:45	62.0	63.6	58.1
09-Feb-2018	22:45 - 22:50	59.9	61.7	58.2
09-Feb-2018	22:50 - 22:55	59.4	60.7	57.9
09-Feb-2018	22:55 - 23:00	59.7	61.1	58.1

Station: E-N21a – Block B of Merit Industrial Centre
Monitoring Period: 1900 - 2300 hrs on normal weekdays

Date	Start Time	dB(A)		
		Leq(5min)	L10(5min)	L90(5min)
10-Feb-2018	19:00 - 19:05	62.1	63.2	61.0
10-Feb-2018	19:05 - 19:10	62.5	63.5	61.0
10-Feb-2018	19:10 - 19:15	62.5	63.9	61.0
10-Feb-2018	19:15 - 19:20	61.6	62.5	60.7
10-Feb-2018	19:20 - 19:25	61.7	63.0	60.4
10-Feb-2018	19:25 - 19:30	61.6	62.6	60.5
10-Feb-2018	19:30 - 19:35	61.8	62.7	60.6
10-Feb-2018	19:35 - 19:40	62.0	63.3	60.6
10-Feb-2018	19:40 - 19:45	61.4	62.6	60.2
10-Feb-2018	19:45 - 19:50	62.7	64.0	60.9
10-Feb-2018	19:50 - 19:55	62.1	62.8	60.4
10-Feb-2018	19:55 - 20:00	61.7	63.0	60.5
10-Feb-2018	20:00 - 20:05	61.7	62.7	60.6
10-Feb-2018	20:05 - 20:10	61.8	62.9	60.7
10-Feb-2018	20:10 - 20:15	62.2	63.5	60.8
10-Feb-2018	20:15 - 20:20	61.4	62.2	60.3
10-Feb-2018	20:20 - 20:25	66.2	71.0	60.4
10-Feb-2018	20:25 - 20:30	60.7	61.8	59.4
10-Feb-2018	20:30 - 20:35	60.5	61.6	59.4
10-Feb-2018	20:35 - 20:40	60.5	61.5	59.2
10-Feb-2018	20:40 - 20:45	60.6	61.9	59.3
10-Feb-2018	20:45 - 20:50	60.1	61.0	58.7
10-Feb-2018	20:50 - 20:55	59.7	60.9	58.7
10-Feb-2018	20:55 - 21:00	59.7	61.1	58.5
10-Feb-2018	21:00 - 21:05	59.7	61.1	58.0
10-Feb-2018	21:05 - 21:10	59.8	61.0	58.4
10-Feb-2018	21:10 - 21:15	59.3	60.4	58.3
10-Feb-2018	21:15 - 21:20	59.5	60.9	57.9
10-Feb-2018	21:20 - 21:25	59.3	60.5	57.7
10-Feb-2018	21:25 - 21:30	59.4	60.6	58.0
10-Feb-2018	21:30 - 21:35	59.2	61.3	57.6
10-Feb-2018	21:35 - 21:40	59.3	60.7	58.1
10-Feb-2018	21:40 - 21:45	59.8	61.4	58.1
10-Feb-2018	21:45 - 21:50	59.2	60.1	58.1
10-Feb-2018	21:50 - 21:55	59.3	60.6	58.2
10-Feb-2018	21:55 - 22:00	59.7	61.4	58.2
10-Feb-2018	22:00 - 22:05	59.5	60.7	58.0
10-Feb-2018	22:05 - 22:10	59.2	60.4	57.9
10-Feb-2018	22:10 - 22:15	59.5	60.9	58.1
10-Feb-2018	22:15 - 22:20	60.2	61.8	58.1
10-Feb-2018	22:20 - 22:25	59.4	60.4	58.1
10-Feb-2018	22:25 - 22:30	58.9	60.0	57.8
10-Feb-2018	22:30 - 22:35	59.1	60.3	57.7
10-Feb-2018	22:35 - 22:40	59.9	61.6	58.0
10-Feb-2018	22:40 - 22:45	60.7	62.6	58.4
10-Feb-2018	22:45 - 22:50	61.5	63.5	59.6
10-Feb-2018	22:50 - 22:55	59.9	61.5	58.1
10-Feb-2018	22:55 - 23:00	59.9	61.2	58.2

Station: E-N21a – Block B of Merit Industrial Centre
Monitoring Period: 1900 - 2300 hrs on normal weekdays

Date	Start Time	dB(A)		
		Leq(5min)	L10(5min)	L90(5min)
12-Feb-2018	19:00 - 19:05	62.6	64.6	60.6
12-Feb-2018	19:05 - 19:10	61.2	62.4	60.1
12-Feb-2018	19:10 - 19:15	61.5	62.8	60.0
12-Feb-2018	19:15 - 19:20	62.0	64.0	60.0
12-Feb-2018	19:20 - 19:25	61.8	63.3	60.1
12-Feb-2018	19:25 - 19:30	61.8	63.4	59.9
12-Feb-2018	19:30 - 19:35	61.4	63.1	59.2
12-Feb-2018	19:35 - 19:40	60.3	61.8	58.8
12-Feb-2018	19:40 - 19:45	60.3	61.8	58.8
12-Feb-2018	19:45 - 19:50	60.3	62.0	58.3
12-Feb-2018	19:50 - 19:55	60.7	62.8	58.4
12-Feb-2018	19:55 - 20:00	59.9	61.4	58.4
12-Feb-2018	20:00 - 20:05	61.3	63.5	58.9
12-Feb-2018	20:05 - 20:10	61.0	62.7	59.0
12-Feb-2018	20:10 - 20:15	59.8	60.8	58.5
12-Feb-2018	20:15 - 20:20	60.3	61.9	58.4
12-Feb-2018	20:20 - 20:25	60.8	62.8	58.6
12-Feb-2018	20:25 - 20:30	60.5	62.3	58.7
12-Feb-2018	20:30 - 20:35	59.9	61.1	58.3
12-Feb-2018	20:35 - 20:40	59.4	61.2	57.5
12-Feb-2018	20:40 - 20:45	59.4	61.0	57.6
12-Feb-2018	20:45 - 20:50	59.5	61.0	57.9
12-Feb-2018	20:50 - 20:55	59.6	61.1	58.0
12-Feb-2018	20:55 - 21:00	59.1	60.5	57.5
12-Feb-2018	21:00 - 21:05	59.7	61.3	57.9
12-Feb-2018	21:05 - 21:10	60.0	61.8	57.9
12-Feb-2018	21:10 - 21:15	59.3	60.8	57.8
12-Feb-2018	21:15 - 21:20	59.7	61.5	57.7
12-Feb-2018	21:20 - 21:25	60.6	61.9	58.1
12-Feb-2018	21:25 - 21:30	60.7	62.8	58.0
12-Feb-2018	21:30 - 21:35	59.1	60.5	57.6
12-Feb-2018	21:35 - 21:40	59.4	61.0	57.8
12-Feb-2018	21:40 - 21:45	60.7	63.0	58.2
12-Feb-2018	21:45 - 21:50	59.7	61.4	57.9
12-Feb-2018	21:50 - 21:55	60.3	62.3	58.3
12-Feb-2018	21:55 - 22:00	60.0	61.7	58.1
12-Feb-2018	22:00 - 22:05	61.4	63.3	57.6
12-Feb-2018	22:05 - 22:10	59.4	61.2	57.5
12-Feb-2018	22:10 - 22:15	59.8	61.4	58.0
12-Feb-2018	22:15 - 22:20	59.5	60.7	57.9
12-Feb-2018	22:20 - 22:25	59.6	61.3	57.9
12-Feb-2018	22:25 - 22:30	60.5	62.6	57.9
12-Feb-2018	22:30 - 22:35	60.0	61.7	58.2
12-Feb-2018	22:35 - 22:40	60.1	61.7	58.5
12-Feb-2018	22:40 - 22:45	60.0	61.7	58.4
12-Feb-2018	22:45 - 22:50	60.6	62.4	58.5
12-Feb-2018	22:50 - 22:55	60.0	61.3	58.5
12-Feb-2018	22:55 - 23:00	59.6	61.1	57.8

Station: E-N21a – Block B of Merit Industrial Centre
Monitoring Period: 1900 - 2300 hrs on normal weekdays

Date	Start Time	dB(A)		
		Leq(5min)	L10(5min)	L90(5min)
13-Feb-2018	19:00 - 19:05	62.4	63.8	60.8
13-Feb-2018	19:05 - 19:10	61.6	62.9	60.2
13-Feb-2018	19:10 - 19:15	61.8	63.0	60.4
13-Feb-2018	19:15 - 19:20	61.6	62.5	60.6
13-Feb-2018	19:20 - 19:25	62.1	63.1	60.7
13-Feb-2018	19:25 - 19:30	61.7	62.9	60.6
13-Feb-2018	19:30 - 19:35	62.6	64.4	60.7
13-Feb-2018	19:35 - 19:40	62.3	64.1	60.5
13-Feb-2018	19:40 - 19:45	62.0	63.1	60.8
13-Feb-2018	19:45 - 19:50	62.1	63.6	60.5
13-Feb-2018	19:50 - 19:55	62.4	64.0	60.4
13-Feb-2018	19:55 - 20:00	61.6	62.8	60.2
13-Feb-2018	20:00 - 20:05	61.3	62.4	60.0
13-Feb-2018	20:05 - 20:10	61.2	62.4	60.2
13-Feb-2018	20:10 - 20:15	61.5	62.7	60.0
13-Feb-2018	20:15 - 20:20	61.5	62.9	60.0
13-Feb-2018	20:20 - 20:25	61.3	62.4	59.9
13-Feb-2018	20:25 - 20:30	60.5	61.8	58.8
13-Feb-2018	20:30 - 20:35	60.7	62.6	58.6
13-Feb-2018	20:35 - 20:40	60.4	62.0	58.6
13-Feb-2018	20:40 - 20:45	59.6	60.8	58.2
13-Feb-2018	20:45 - 20:50	59.4	60.6	58.2
13-Feb-2018	20:50 - 20:55	62.2	65.1	58.5
13-Feb-2018	20:55 - 21:00	59.7	61.2	58.1
13-Feb-2018	21:00 - 21:05	60.3	61.8	58.5
13-Feb-2018	21:05 - 21:10	59.9	61.3	58.3
13-Feb-2018	21:10 - 21:15	59.6	61.3	58.1
13-Feb-2018	21:15 - 21:20	59.6	61.0	58.0
13-Feb-2018	21:20 - 21:25	59.7	61.4	58.3
13-Feb-2018	21:25 - 21:30	60.5	62.4	58.5
13-Feb-2018	21:30 - 21:35	60.2	61.9	58.2
13-Feb-2018	21:35 - 21:40	59.3	60.5	58.1
13-Feb-2018	21:40 - 21:45	59.9	61.5	58.3
13-Feb-2018	21:45 - 21:50	59.5	60.7	58.3
13-Feb-2018	21:50 - 21:55	60.6	62.5	58.7
13-Feb-2018	21:55 - 22:00	59.9	61.5	58.0
13-Feb-2018	22:00 - 22:05	59.5	60.9	58.0
13-Feb-2018	22:05 - 22:10	60.2	61.6	58.3
13-Feb-2018	22:10 - 22:15	60.3	61.6	58.6
13-Feb-2018	22:15 - 22:20	59.8	61.1	58.4
13-Feb-2018	22:20 - 22:25	61.5	64.2	58.4
13-Feb-2018	22:25 - 22:30	60.4	61.8	58.7
13-Feb-2018	22:30 - 22:35	61.5	63.2	59.5
13-Feb-2018	22:35 - 22:40	60.9	62.5	58.2
13-Feb-2018	22:40 - 22:45	60.9	63.0	58.4
13-Feb-2018	22:45 - 22:50	60.3	62.1	58.1
13-Feb-2018	22:50 - 22:55	60.9	62.3	58.5
13-Feb-2018	22:55 - 23:00	59.6	60.8	58.3

Station: E-N21a – Block B of Merit Industrial Centre
Monitoring Period: 1900 - 2300 hrs on normal weekdays

Date	Start Time	dB(A)		
		Leq(5min)	L10(5min)	L90(5min)
14-Feb-2018	19:00 - 19:05	61.5	63.1	60.0
14-Feb-2018	19:05 - 19:10	63.0	65.5	60.5
14-Feb-2018	19:10 - 19:15	61.4	62.5	60.2
14-Feb-2018	19:15 - 19:20	61.1	62.2	59.8
14-Feb-2018	19:20 - 19:25	62.0	63.5	60.0
14-Feb-2018	19:25 - 19:30	61.7	63.5	60.1
14-Feb-2018	19:30 - 19:35	61.2	62.5	59.7
14-Feb-2018	19:35 - 19:40	62.1	64.2	60.2
14-Feb-2018	19:40 - 19:45	61.2	62.9	59.4
14-Feb-2018	19:45 - 19:50	61.1	62.5	59.5
14-Feb-2018	19:50 - 19:55	61.3	62.4	60.1
14-Feb-2018	19:55 - 20:00	60.7	61.7	59.4
14-Feb-2018	20:00 - 20:05	60.8	62.0	59.5
14-Feb-2018	20:05 - 20:10	61.4	62.9	59.9
14-Feb-2018	20:10 - 20:15	61.2	62.8	59.4
14-Feb-2018	20:15 - 20:20	60.5	61.7	59.1
14-Feb-2018	20:20 - 20:25	61.0	62.5	59.8
14-Feb-2018	20:25 - 20:30	60.9	62.5	59.2
14-Feb-2018	20:30 - 20:35	60.5	62.3	58.7
14-Feb-2018	20:35 - 20:40	60.3	61.6	58.6
14-Feb-2018	20:40 - 20:45	60.8	61.9	59.4
14-Feb-2018	20:45 - 20:50	60.5	61.9	58.7
14-Feb-2018	20:50 - 20:55	59.9	61.3	58.3
14-Feb-2018	20:55 - 21:00	59.6	60.9	57.8
14-Feb-2018	21:00 - 21:05	59.9	61.4	58.3
14-Feb-2018	21:05 - 21:10	60.1	61.5	58.4
14-Feb-2018	21:10 - 21:15	59.6	61.2	57.8
14-Feb-2018	21:15 - 21:20	60.0	62.0	58.0
14-Feb-2018	21:20 - 21:25	59.6	61.5	57.9
14-Feb-2018	21:25 - 21:30	59.9	61.3	58.1
14-Feb-2018	21:30 - 21:35	59.4	61.3	57.4
14-Feb-2018	21:35 - 21:40	60.0	61.9	58.0
14-Feb-2018	21:40 - 21:45	59.3	60.7	58.1
14-Feb-2018	21:45 - 21:50	59.1	60.5	57.7
14-Feb-2018	21:50 - 21:55	59.6	61.0	58.1
14-Feb-2018	21:55 - 22:00	59.2	60.7	57.6
14-Feb-2018	22:00 - 22:05	59.1	60.5	57.5
14-Feb-2018	22:05 - 22:10	60.1	61.5	58.5
14-Feb-2018	22:10 - 22:15	59.4	60.6	58.0
14-Feb-2018	22:15 - 22:20	59.4	60.8	57.7
14-Feb-2018	22:20 - 22:25	59.9	61.3	57.9
14-Feb-2018	22:25 - 22:30	59.7	61.4	57.7
14-Feb-2018	22:30 - 22:35	58.7	60.2	57.4
14-Feb-2018	22:35 - 22:40	60.1	61.8	58.2
14-Feb-2018	22:40 - 22:45	59.9	61.5	57.8
14-Feb-2018	22:45 - 22:50	59.9	61.8	57.6
14-Feb-2018	22:50 - 22:55	59.6	61.1	57.8
14-Feb-2018	22:55 - 23:00	61.1	63.1	57.5

Station: E-N21a – Block B of Merit Industrial Centre
Monitoring Period: 1900 - 2300 hrs on normal weekdays

Date	Start Time	dB(A)		
		Leq(5min)	L10(5min)	L90(5min)
15-Feb-2018	19:00 - 19:05	60.2	61.7	58.4
15-Feb-2018	19:05 - 19:10	59.7	61.2	58.1
15-Feb-2018	19:10 - 19:15	60.4	62.6	58.2
15-Feb-2018	19:15 - 19:20	60.4	62.1	58.2
15-Feb-2018	19:20 - 19:25	60.2	61.9	58.4
15-Feb-2018	19:25 - 19:30	60.6	62.0	58.3
15-Feb-2018	19:30 - 19:35	58.9	60.2	57.3
15-Feb-2018	19:35 - 19:40	60.4	62.7	58.0
15-Feb-2018	19:40 - 19:45	60.0	61.5	57.8
15-Feb-2018	19:45 - 19:50	60.1	62.0	58.5
15-Feb-2018	19:50 - 19:55	59.5	61.1	58.0
15-Feb-2018	19:55 - 20:00	59.4	61.6	57.4
15-Feb-2018	20:00 - 20:05	59.5	60.8	57.7
15-Feb-2018	20:05 - 20:10	59.9	61.2	58.3
15-Feb-2018	20:10 - 20:15	60.0	61.3	58.5
15-Feb-2018	20:15 - 20:20	59.4	60.9	57.8
15-Feb-2018	20:20 - 20:25	59.8	61.6	58.3
15-Feb-2018	20:25 - 20:30	60.2	62.3	58.1
15-Feb-2018	20:30 - 20:35	59.3	60.8	58.1
15-Feb-2018	20:35 - 20:40	58.8	60.2	57.3
15-Feb-2018	20:40 - 20:45	59.6	61.4	57.8
15-Feb-2018	20:45 - 20:50	58.9	60.5	57.5
15-Feb-2018	20:50 - 20:55	59.1	60.6	57.4
15-Feb-2018	20:55 - 21:00	59.6	61.5	57.4
15-Feb-2018	21:00 - 21:05	59.1	60.5	57.4
15-Feb-2018	21:05 - 21:10	59.1	60.5	57.7
15-Feb-2018	21:10 - 21:15	58.9	60.1	57.8
15-Feb-2018	21:15 - 21:20	58.9	59.9	57.7
15-Feb-2018	21:20 - 21:25	58.6	59.6	57.6
15-Feb-2018	21:25 - 21:30	61.3	64.9	57.5
15-Feb-2018	21:30 - 21:35	61.2	63.0	58.8
15-Feb-2018	21:35 - 21:40	59.8	61.8	57.6
15-Feb-2018	21:40 - 21:45	59.3	61.2	57.5
15-Feb-2018	21:45 - 21:50	59.7	61.9	57.5
15-Feb-2018	21:50 - 21:55	59.5	61.0	57.9
15-Feb-2018	21:55 - 22:00	60.0	62.2	57.6
15-Feb-2018	22:00 - 22:05	59.3	60.8	58.0
15-Feb-2018	22:05 - 22:10	58.6	60.0	57.4
15-Feb-2018	22:10 - 22:15	60.1	61.9	58.0
15-Feb-2018	22:15 - 22:20	59.9	61.3	57.6
15-Feb-2018	22:20 - 22:25	59.7	61.8	57.6
15-Feb-2018	22:25 - 22:30	59.3	60.3	57.7
15-Feb-2018	22:30 - 22:35	58.7	60.3	57.0
15-Feb-2018	22:35 - 22:40	59.0	60.9	56.9
15-Feb-2018	22:40 - 22:45	59.2	60.7	57.4
15-Feb-2018	22:45 - 22:50	59.9	61.3	58.2
15-Feb-2018	22:50 - 22:55	60.6	62.7	58.3
15-Feb-2018	22:55 - 23:00	63.0	67.1	57.7

Station: E-N21a – Block B of Merit Industrial Centre
Monitoring Period: 0700-2300 hrs on General Holidays and Sundays

Date	Start Time	dB(A)		
		Leq(5min)	L10(5min)	L90(5min)
04-Feb-2018	7:00 - 7:05	58.4	59.4	57.1
04-Feb-2018	7:05 - 7:10	59.6	61.0	57.9
04-Feb-2018	7:10 - 7:15	58.5	60.1	56.7
04-Feb-2018	7:15 - 7:20	58.5	59.8	57.0
04-Feb-2018	7:20 - 7:25	59.5	61.0	57.9
04-Feb-2018	7:25 - 7:30	59.1	60.7	57.5
04-Feb-2018	7:30 - 7:35	59.1	60.5	57.5
04-Feb-2018	7:35 - 7:40	59.5	60.9	58.0
04-Feb-2018	7:40 - 7:45	59.6	61.2	58.0
04-Feb-2018	7:45 - 7:50	60.3	61.8	58.8
04-Feb-2018	7:50 - 7:55	59.8	61.0	58.4
04-Feb-2018	7:55 - 8:00	59.1	60.0	58.2
04-Feb-2018	8:00 - 8:05	60.5	61.9	59.0
04-Feb-2018	8:05 - 8:10	61.1	63.2	58.7
04-Feb-2018	8:10 - 8:15	59.5	60.5	58.4
04-Feb-2018	8:15 - 8:20	61.0	62.5	59.1
04-Feb-2018	8:20 - 8:25	59.9	61.1	58.5
04-Feb-2018	8:25 - 8:30	60.5	61.9	59.1
04-Feb-2018	8:30 - 8:35	60.8	62.4	59.0
04-Feb-2018	8:35 - 8:40	61.6	63.2	59.3
04-Feb-2018	8:40 - 8:45	60.2	61.3	59.0
04-Feb-2018	8:45 - 8:50	59.8	60.6	58.9
04-Feb-2018	8:50 - 8:55	61.0	62.4	59.4
04-Feb-2018	8:55 - 9:00	60.1	61.1	58.9
04-Feb-2018	9:00 - 9:05	62.2	64.4	59.4
04-Feb-2018	9:05 - 9:10	60.6	61.7	59.3
04-Feb-2018	9:10 - 9:15	60.6	61.8	59.3
04-Feb-2018	9:15 - 9:20	60.0	61.2	58.8
04-Feb-2018	9:20 - 9:25	61.6	63.3	59.3
04-Feb-2018	9:25 - 9:30	60.0	61.2	58.8
04-Feb-2018	9:30 - 9:35	60.8	63.0	58.7
04-Feb-2018	9:35 - 9:40	60.1	61.4	58.8
04-Feb-2018	9:40 - 9:45	61.0	62.7	59.4
04-Feb-2018	9:45 - 9:50	61.7	63.7	59.4
04-Feb-2018	9:50 - 9:55	61.0	62.8	59.2
04-Feb-2018	9:55 - 10:00	60.6	61.7	59.4
Routine maintenance				
04-Feb-2018	10:30 - 10:35	63.2	66.1	59.6
04-Feb-2018	10:35 - 10:40	61.0	62.2	59.6
04-Feb-2018	10:40 - 10:45	60.7	61.8	59.6
04-Feb-2018	10:45 - 10:50	60.8	62.2	59.6
04-Feb-2018	10:50 - 10:55	60.6	62.0	59.1
04-Feb-2018	10:55 - 11:00	60.6	62.1	59.0

Station: E-N21a – Block B of Merit Industrial Centre
Monitoring Period: 0700-2300 hrs on General Holidays and Sundays

Date	Start Time	dB(A)		
		Leq(5min)	L10(5min)	L90(5min)
04-Feb-2018	11:00 - 11:05	61.1	62.6	59.3
04-Feb-2018	11:05 - 11:10	60.7	61.8	59.6
04-Feb-2018	11:10 - 11:15	60.7	62.2	59.3
04-Feb-2018	11:15 - 11:20	60.6	61.8	59.4
04-Feb-2018	11:20 - 11:25	60.5	61.5	59.4
04-Feb-2018	11:25 - 11:30	61.3	63.4	59.2
04-Feb-2018	11:30 - 11:35	61.3	62.8	59.2
04-Feb-2018	11:35 - 11:40	60.1	61.0	59.0
04-Feb-2018	11:40 - 11:45	59.9	61.1	58.8
04-Feb-2018	11:45 - 11:50	61.1	62.7	59.6
04-Feb-2018	11:50 - 11:55	61.3	63.1	59.2
04-Feb-2018	11:55 - 12:00	60.2	61.4	59.2
04-Feb-2018	12:00 - 12:05	61.4	62.3	59.6
04-Feb-2018	12:05 - 12:10	60.9	62.4	59.2
04-Feb-2018	12:10 - 12:15	61.0	62.7	59.3
04-Feb-2018	12:15 - 12:20	60.5	62.0	59.2
04-Feb-2018	12:20 - 12:25	60.2	61.4	58.9
04-Feb-2018	12:25 - 12:30	60.0	60.9	58.9
04-Feb-2018	12:30 - 12:35	60.8	62.3	59.2
04-Feb-2018	12:35 - 12:40	60.3	61.5	59.2
04-Feb-2018	12:40 - 12:45	62.7	64.2	58.7
04-Feb-2018	12:45 - 12:50	62.8	65.9	59.8
04-Feb-2018	12:50 - 12:55	68.4	71.7	60.1
04-Feb-2018	12:55 - 13:00	61.0	62.3	59.4
04-Feb-2018	13:00 - 13:05	60.9	62.2	59.5
04-Feb-2018	13:05 - 13:10	61.4	63.2	59.4
04-Feb-2018	13:10 - 13:15	60.6	62.0	59.2
04-Feb-2018	13:15 - 13:20	61.2	63.0	59.2
04-Feb-2018	13:20 - 13:25	60.9	62.2	59.2
04-Feb-2018	13:25 - 13:30	63.6	67.1	59.6
04-Feb-2018	13:30 - 13:35	60.9	62.0	59.1
04-Feb-2018	13:35 - 13:40	60.9	62.0	59.8
04-Feb-2018	13:40 - 13:45	60.9	62.6	59.0
04-Feb-2018	13:45 - 13:50	60.9	62.3	59.2
04-Feb-2018	13:50 - 13:55	60.7	62.1	59.1
04-Feb-2018	13:55 - 14:00	60.4	61.6	59.1
04-Feb-2018	14:00 - 14:05	61.3	63.1	59.4
04-Feb-2018	14:05 - 14:10	60.7	62.1	59.3
04-Feb-2018	14:10 - 14:15	60.7	62.3	59.0
04-Feb-2018	14:15 - 14:20	60.5	61.8	59.3
04-Feb-2018	14:20 - 14:25	61.2	62.8	59.4
04-Feb-2018	14:25 - 14:30	60.7	62.0	59.3
04-Feb-2018	14:30 - 14:35	60.6	62.0	59.2
04-Feb-2018	14:35 - 14:40	60.9	62.3	59.4
04-Feb-2018	14:40 - 14:45	60.5	61.4	59.3
04-Feb-2018	14:45 - 14:50	60.2	61.6	58.9
04-Feb-2018	14:50 - 14:55	60.0	61.2	58.8
04-Feb-2018	14:55 - 15:00	61.3	62.9	59.2

Station: E-N21a – Block B of Merit Industrial Centre
Monitoring Period: 0700-2300 hrs on General Holidays and Sundays

Date	Start Time	dB(A)		
		Leq(5min)	L10(5min)	L90(5min)
04-Feb-2018	15:00 - 15:05	60.7	62.0	59.0
04-Feb-2018	15:05 - 15:10	60.6	62.1	58.9
04-Feb-2018	15:10 - 15:15	60.1	61.3	58.9
04-Feb-2018	15:15 - 15:20	59.8	61.1	58.4
04-Feb-2018	15:20 - 15:25	61.2	62.8	59.0
04-Feb-2018	15:25 - 15:30	60.4	61.6	59.1
04-Feb-2018	15:30 - 15:35	60.4	61.5	59.1
04-Feb-2018	15:35 - 15:40	60.7	62.5	59.0
04-Feb-2018	15:40 - 15:45	60.4	61.8	58.9
04-Feb-2018	15:45 - 15:50	60.6	61.8	59.1
04-Feb-2018	15:50 - 15:55	60.3	61.5	58.9
04-Feb-2018	15:55 - 16:00	60.3	61.7	59.0
04-Feb-2018	16:00 - 16:05	60.2	61.3	58.8
04-Feb-2018	16:05 - 16:10	59.8	60.7	58.7
04-Feb-2018	16:10 - 16:15	60.5	61.8	59.0
04-Feb-2018	16:15 - 16:20	60.2	61.5	58.9
04-Feb-2018	16:20 - 16:25	60.1	61.1	59.1
04-Feb-2018	16:25 - 16:30	60.4	61.3	58.7
04-Feb-2018	16:30 - 16:35	60.7	61.8	59.1
04-Feb-2018	16:35 - 16:40	60.5	61.8	59.1
04-Feb-2018	16:40 - 16:45	60.0	61.0	58.9
04-Feb-2018	16:45 - 16:50	61.1	62.9	59.0
04-Feb-2018	16:50 - 16:55	59.9	61.1	58.6
04-Feb-2018	16:55 - 17:00	60.3	61.7	58.9
04-Feb-2018	17:00 - 17:05	60.2	61.3	58.8
04-Feb-2018	17:05 - 17:10	60.5	61.6	59.1
04-Feb-2018	17:10 - 17:15	60.3	61.3	59.2
04-Feb-2018	17:15 - 17:20	60.1	61.6	58.7
04-Feb-2018	17:20 - 17:25	59.7	60.8	58.6
04-Feb-2018	17:25 - 17:30	60.2	61.6	58.9
04-Feb-2018	17:30 - 17:35	61.0	62.5	59.0
04-Feb-2018	17:35 - 17:40	60.5	61.6	58.7
04-Feb-2018	17:40 - 17:45	60.8	62.9	58.4
04-Feb-2018	17:45 - 17:50	60.1	61.3	58.7
04-Feb-2018	17:50 - 17:55	60.6	61.9	58.7
04-Feb-2018	17:55 - 18:00	59.9	60.9	58.8
04-Feb-2018	18:00 - 18:05	59.7	60.9	58.3
04-Feb-2018	18:05 - 18:10	61.5	63.1	59.7
04-Feb-2018	18:10 - 18:15	60.8	61.8	59.7
04-Feb-2018	18:15 - 18:20	60.5	61.6	59.3
04-Feb-2018	18:20 - 18:25	60.4	61.0	59.6
04-Feb-2018	18:25 - 18:30	61.1	62.3	60.0
04-Feb-2018	18:30 - 18:35	61.1	62.4	59.9
04-Feb-2018	18:35 - 18:40	61.1	62.4	60.0
04-Feb-2018	18:40 - 18:45	60.6	61.4	59.7
04-Feb-2018	18:45 - 18:50	61.8	63.4	60.0
04-Feb-2018	18:50 - 18:55	60.9	61.8	60.1
04-Feb-2018	18:55 - 19:00	61.4	62.8	60.2

Station: E-N21a – Block B of Merit Industrial Centre
Monitoring Period: 0700-2300 hrs on General Holidays and Sundays

Date	Start Time	dB(A)		
		Leq(5min)	L10(5min)	L90(5min)
04-Feb-2018	19:00 - 19:05	61.4	62.4	60.4
04-Feb-2018	19:05 - 19:10	61.5	62.6	60.3
04-Feb-2018	19:10 - 19:15	61.7	63.7	60.5
04-Feb-2018	19:15 - 19:20	61.5	62.5	60.5
04-Feb-2018	19:20 - 19:25	61.5	62.7	60.3
04-Feb-2018	19:25 - 19:30	61.1	62.0	60.2
04-Feb-2018	19:30 - 19:35	61.4	62.6	60.3
04-Feb-2018	19:35 - 19:40	61.2	62.1	60.3
04-Feb-2018	19:40 - 19:45	61.9	62.8	60.6
04-Feb-2018	19:45 - 19:50	60.9	62.0	60.0
04-Feb-2018	19:50 - 19:55	60.8	61.8	60.0
04-Feb-2018	19:55 - 20:00	61.2	62.2	60.1
04-Feb-2018	20:00 - 20:05	61.0	61.9	60.0
04-Feb-2018	20:05 - 20:10	61.5	62.5	60.2
04-Feb-2018	20:10 - 20:15	61.9	63.8	60.2
04-Feb-2018	20:15 - 20:20	61.8	63.0	60.1
04-Feb-2018	20:20 - 20:25	61.2	62.5	59.9
04-Feb-2018	20:25 - 20:30	61.0	62.2	59.5
04-Feb-2018	20:30 - 20:35	60.5	61.4	59.5
04-Feb-2018	20:35 - 20:40	61.2	62.3	59.9
04-Feb-2018	20:40 - 20:45	60.7	62.0	59.7
04-Feb-2018	20:45 - 20:50	61.1	62.4	59.8
04-Feb-2018	20:50 - 20:55	61.3	62.3	60.2
04-Feb-2018	20:55 - 21:00	61.4	62.6	60.3
04-Feb-2018	21:00 - 21:05	61.8	63.2	60.1
04-Feb-2018	21:05 - 21:10	62.3	64.4	60.2
04-Feb-2018	21:10 - 21:15	62.0	63.7	60.1
04-Feb-2018	21:15 - 21:20	61.0	62.3	59.3
04-Feb-2018	21:20 - 21:25	61.0	62.1	59.8
04-Feb-2018	21:25 - 21:30	60.2	61.8	58.7
04-Feb-2018	21:30 - 21:35	60.2	61.9	58.7
04-Feb-2018	21:35 - 21:40	60.0	61.3	58.7
04-Feb-2018	21:40 - 21:45	61.3	62.2	58.7
04-Feb-2018	21:45 - 21:50	60.5	62.4	58.6
04-Feb-2018	21:50 - 21:55	60.4	61.6	59.1
04-Feb-2018	21:55 - 22:00	59.6	60.9	58.5
04-Feb-2018	22:00 - 22:05	59.5	60.4	58.2
04-Feb-2018	22:05 - 22:10	59.0	60.0	58.0
04-Feb-2018	22:10 - 22:15	59.5	60.9	58.1
04-Feb-2018	22:15 - 22:20	60.4	62.0	58.1
04-Feb-2018	22:20 - 22:25	60.7	62.8	58.2
04-Feb-2018	22:25 - 22:30	59.4	60.7	57.9
04-Feb-2018	22:30 - 22:35	59.7	61.3	57.8
04-Feb-2018	22:35 - 22:40	60.0	61.7	58.1
04-Feb-2018	22:40 - 22:45	59.9	61.8	57.7
04-Feb-2018	22:45 - 22:50	59.7	61.5	57.6
04-Feb-2018	22:50 - 22:55	61.5	62.7	58.6
04-Feb-2018	22:55 - 23:00	59.9	61.6	58.0

Station: E-N21a – Block B of Merit Industrial Centre
Monitoring Period: 0700-2300 hrs on General Holidays and Sundays

Date	Start Time	dB(A)		
		Leq(5min)	L10(5min)	L90(5min)
11-Feb-2018	7:00 - 7:05	58.3	59.4	57.0
11-Feb-2018	7:05 - 7:10	58.7	60.2	57.3
11-Feb-2018	7:10 - 7:15	58.6	59.5	57.4
11-Feb-2018	7:15 - 7:20	58.9	60.6	57.1
11-Feb-2018	7:20 - 7:25	59.3	60.5	57.9
11-Feb-2018	7:25 - 7:30	59.5	61.4	57.6
11-Feb-2018	7:30 - 7:35	58.8	59.9	57.5
11-Feb-2018	7:35 - 7:40	59.5	60.7	58.2
11-Feb-2018	7:40 - 7:45	59.5	60.5	58.4
11-Feb-2018	7:45 - 7:50	60.3	62.3	58.2
11-Feb-2018	7:50 - 7:55	59.4	60.5	58.0
11-Feb-2018	7:55 - 8:00	59.4	60.6	57.9
11-Feb-2018	8:00 - 8:05	59.3	60.5	57.9
11-Feb-2018	8:05 - 8:10	59.3	60.5	58.0
11-Feb-2018	8:10 - 8:15	59.2	60.6	57.8
11-Feb-2018	8:15 - 8:20	59.8	61.1	58.5
11-Feb-2018	8:20 - 8:25	62.0	65.0	58.8
11-Feb-2018	8:25 - 8:30	60.4	62.4	58.5
11-Feb-2018	8:30 - 8:35	61.2	63.1	58.7
11-Feb-2018	8:35 - 8:40	60.3	62.2	58.4
11-Feb-2018	8:40 - 8:45	59.5	60.6	58.4
11-Feb-2018	8:45 - 8:50	59.5	60.8	58.2
11-Feb-2018	8:50 - 8:55	59.7	60.7	58.6
11-Feb-2018	8:55 - 9:00	60.1	61.1	58.7
11-Feb-2018	9:00 - 9:05	60.8	63.2	58.8
11-Feb-2018	9:05 - 9:10	60.4	62.0	58.4
11-Feb-2018	9:10 - 9:15	59.8	61.0	58.4
11-Feb-2018	9:15 - 9:20	59.9	61.4	58.4
11-Feb-2018	9:20 - 9:25	60.7	62.1	58.9
11-Feb-2018	9:25 - 9:30	60.1	61.2	58.8
11-Feb-2018	9:30 - 9:35	59.7	60.6	58.7
11-Feb-2018	9:35 - 9:40	61.8	64.3	58.9
11-Feb-2018	9:40 - 9:45	59.9	60.9	59.0
11-Feb-2018	9:45 - 9:50	60.8	62.5	59.1
11-Feb-2018	9:50 - 9:55	62.1	64.2	59.1
11-Feb-2018	9:55 - 10:00	61.1	63.4	58.6
11-Feb-2018	10:00 - 10:05	60.3	61.4	59.0
11-Feb-2018	10:05 - 10:10	60.6	62.0	58.9
11-Feb-2018	10:10 - 10:15	60.6	62.1	58.9
11-Feb-2018	10:15 - 10:20	60.8	62.4	58.9
11-Feb-2018	10:20 - 10:25	62.8	61.8	59.2
11-Feb-2018	10:25 - 10:30	61.3	63.1	59.0
11-Feb-2018	10:30 - 10:35	60.6	62.2	59.0
11-Feb-2018	10:35 - 10:40	60.0	61.3	58.7
11-Feb-2018	10:40 - 10:45	59.8	61.1	58.6
11-Feb-2018	10:45 - 10:50	60.5	62.3	58.8
11-Feb-2018	10:50 - 10:55	61.3	63.7	58.9
11-Feb-2018	10:55 - 11:00	60.4	61.5	59.1

Station: E-N21a – Block B of Merit Industrial Centre
Monitoring Period: 0700-2300 hrs on General Holidays and Sundays

Date	Start Time	dB(A)		
		Leq(5min)	L10(5min)	L90(5min)
11-Feb-2018	11:00 - 11:05	60.3	61.7	58.8
11-Feb-2018	11:05 - 11:10	59.8	61.2	58.7
11-Feb-2018	11:10 - 11:15	60.7	62.2	59.0
11-Feb-2018	11:15 - 11:20	60.4	62.4	58.2
11-Feb-2018	11:20 - 11:25	60.6	61.9	59.1
11-Feb-2018	11:25 - 11:30	60.6	62.7	58.6
11-Feb-2018	11:30 - 11:35	61.0	62.6	58.4
11-Feb-2018	11:35 - 11:40	60.9	62.8	58.5
11-Feb-2018	11:40 - 11:45	60.3	62.0	58.5
11-Feb-2018	11:45 - 11:50	59.8	61.1	58.6
11-Feb-2018	11:50 - 11:55	60.5	62.1	58.7
11-Feb-2018	11:55 - 12:00	60.2	62.0	58.7
11-Feb-2018	12:00 - 12:05	60.1	61.5	58.7
11-Feb-2018	12:05 - 12:10	60.2	61.6	58.9
11-Feb-2018	12:10 - 12:15	60.0	61.7	58.1
11-Feb-2018	12:15 - 12:20	59.9	61.3	58.4
11-Feb-2018	12:20 - 12:25	60.0	61.4	58.6
11-Feb-2018	12:25 - 12:30	60.6	61.6	58.9
11-Feb-2018	12:30 - 12:35	61.1	63.1	58.8
11-Feb-2018	12:35 - 12:40	59.6	60.8	58.2
11-Feb-2018	12:40 - 12:45	60.2	61.9	58.3
11-Feb-2018	12:45 - 12:50	60.2	61.5	58.7
11-Feb-2018	12:50 - 12:55	59.9	61.3	58.3
11-Feb-2018	12:55 - 13:00	60.8	62.8	58.7
11-Feb-2018	13:00 - 13:05	60.4	62.1	58.8
11-Feb-2018	13:05 - 13:10	60.6	62.2	58.7
11-Feb-2018	13:10 - 13:15	61.6	63.4	58.8
11-Feb-2018	13:15 - 13:20	61.8	63.8	58.5
11-Feb-2018	13:20 - 13:25	60.8	62.5	58.9
11-Feb-2018	13:25 - 13:30	59.4	60.6	58.2
11-Feb-2018	13:30 - 13:35	62.1	64.6	59.3
11-Feb-2018	13:35 - 13:40	60.6	62.3	58.6
11-Feb-2018	13:40 - 13:45	60.1	61.8	58.3
11-Feb-2018	13:45 - 13:50	60.2	61.7	58.6
11-Feb-2018	13:50 - 13:55	59.9	61.6	58.1
11-Feb-2018	13:55 - 14:00	60.8	63.6	58.2
11-Feb-2018	14:00 - 14:05	60.1	61.3	58.6
11-Feb-2018	14:05 - 14:10	60.4	62.2	58.0
11-Feb-2018	14:10 - 14:15	61.1	63.2	58.7
11-Feb-2018	14:15 - 14:20	60.8	62.6	58.9
11-Feb-2018	14:20 - 14:25	60.8	62.5	58.4
11-Feb-2018	14:25 - 14:30	60.6	62.2	58.7
11-Feb-2018	14:30 - 14:35	60.7	62.2	58.9
11-Feb-2018	14:35 - 14:40	60.4	61.8	59.0
11-Feb-2018	14:40 - 14:45	61.1	63.3	59.1
11-Feb-2018	14:45 - 14:50	61.2	62.6	59.3
11-Feb-2018	14:50 - 14:55	60.2	61.4	59.0
11-Feb-2018	14:55 - 15:00	61.3	62.8	59.8

Station: E-N21a – Block B of Merit Industrial Centre
Monitoring Period: 0700-2300 hrs on General Holidays and Sundays

Date	Start Time	dB(A)		
		Leq(5min)	L10(5min)	L90(5min)
11-Feb-2018	15:00 - 15:05	60.4	61.3	59.4
11-Feb-2018	15:05 - 15:10	60.7	61.6	59.7
11-Feb-2018	15:10 - 15:15	60.8	62.4	59.2
11-Feb-2018	15:15 - 15:20	61.3	63.0	59.5
11-Feb-2018	15:20 - 15:25	61.7	63.2	59.5
11-Feb-2018	15:25 - 15:30	60.8	62.2	59.6
11-Feb-2018	15:30 - 15:35	62.9	65.1	60.2
11-Feb-2018	15:35 - 15:40	61.4	62.5	60.3
11-Feb-2018	15:40 - 15:45	61.2	62.3	60.0
11-Feb-2018	15:45 - 15:50	62.4	63.8	60.8
11-Feb-2018	15:50 - 15:55	62.2	63.9	60.2
11-Feb-2018	15:55 - 16:00	61.8	64.1	59.8
11-Feb-2018	16:00 - 16:05	61.5	62.7	60.4
11-Feb-2018	16:05 - 16:10	61.9	63.5	60.5
11-Feb-2018	16:10 - 16:15	61.8	62.9	60.6
11-Feb-2018	16:15 - 16:20	62.7	65.0	60.5
11-Feb-2018	16:20 - 16:25	61.7	62.9	60.6
11-Feb-2018	16:25 - 16:30	61.7	62.7	60.5
11-Feb-2018	16:30 - 16:35	61.7	62.9	60.5
11-Feb-2018	16:35 - 16:40	61.0	61.9	60.0
11-Feb-2018	16:40 - 16:45	61.8	63.2	60.2
11-Feb-2018	16:45 - 16:50	61.0	61.9	60.0
11-Feb-2018	16:50 - 16:55	61.8	63.1	60.2
11-Feb-2018	16:55 - 17:00	62.1	64.2	60.3
11-Feb-2018	17:00 - 17:05	61.6	62.4	60.2
11-Feb-2018	17:05 - 17:10	61.9	63.2	60.7
11-Feb-2018	17:10 - 17:15	61.3	62.5	60.1
11-Feb-2018	17:15 - 17:20	61.4	62.6	60.1
11-Feb-2018	17:20 - 17:25	60.9	61.7	59.9
11-Feb-2018	17:25 - 17:30	60.9	61.7	60.0
11-Feb-2018	17:30 - 17:35	61.5	62.6	60.1
11-Feb-2018	17:35 - 17:40	62.3	64.3	60.1
11-Feb-2018	17:40 - 17:45	61.5	62.4	60.4
11-Feb-2018	17:45 - 17:50	61.2	62.2	60.3
11-Feb-2018	17:50 - 17:55	61.2	62.3	60.2
11-Feb-2018	17:55 - 18:00	61.0	61.8	59.9
11-Feb-2018	18:00 - 18:05	61.8	63.5	60.2
11-Feb-2018	18:05 - 18:10	61.5	62.8	60.3
11-Feb-2018	18:10 - 18:15	61.9	63.1	60.5
11-Feb-2018	18:15 - 18:20	62.3	63.8	60.7
11-Feb-2018	18:20 - 18:25	61.8	62.9	60.8
11-Feb-2018	18:25 - 18:30	61.5	62.5	60.6
11-Feb-2018	18:30 - 18:35	62.9	64.9	60.7
11-Feb-2018	18:35 - 18:40	62.2	63.9	60.5
11-Feb-2018	18:40 - 18:45	61.8	63.2	60.4
11-Feb-2018	18:45 - 18:50	61.0	61.8	60.0
11-Feb-2018	18:50 - 18:55	63.2	64.7	60.5
11-Feb-2018	18:55 - 19:00	61.0	62.2	59.9

Station: E-N21a – Block B of Merit Industrial Centre
Monitoring Period: 0700-2300 hrs on General Holidays and Sundays

Date	Start Time	dB(A)		
		Leq(5min)	L10(5min)	L90(5min)
11-Feb-2018	19:00 - 19:05	62.4	64.5	60.3
11-Feb-2018	19:05 - 19:10	62.0	63.2	60.7
11-Feb-2018	19:10 - 19:15	61.5	62.8	59.7
11-Feb-2018	19:15 - 19:20	60.5	62.0	59.0
11-Feb-2018	19:20 - 19:25	59.5	60.7	58.0
11-Feb-2018	19:25 - 19:30	59.0	60.1	57.8
11-Feb-2018	19:30 - 19:35	60.1	61.7	58.2
11-Feb-2018	19:35 - 19:40	60.0	62.4	57.9
11-Feb-2018	19:40 - 19:45	59.7	61.4	57.9
11-Feb-2018	19:45 - 19:50	60.9	62.9	58.0
11-Feb-2018	19:50 - 19:55	59.4	60.8	57.8
11-Feb-2018	19:55 - 20:00	60.3	62.5	58.1
11-Feb-2018	20:00 - 20:05	59.3	60.5	58.2
11-Feb-2018	20:05 - 20:10	60.1	62.1	57.8
11-Feb-2018	20:10 - 20:15	59.5	60.9	57.5
11-Feb-2018	20:15 - 20:20	59.0	60.4	57.6
11-Feb-2018	20:20 - 20:25	60.7	63.2	57.8
11-Feb-2018	20:25 - 20:30	60.2	62.3	58.3
11-Feb-2018	20:30 - 20:35	59.4	60.6	57.8
11-Feb-2018	20:35 - 20:40	60.1	62.1	57.6
11-Feb-2018	20:40 - 20:45	59.7	61.2	58.0
11-Feb-2018	20:45 - 20:50	60.4	61.9	58.7
11-Feb-2018	20:50 - 20:55	59.4	60.7	58.1
11-Feb-2018	20:55 - 21:00	60.2	62.2	58.0
11-Feb-2018	21:00 - 21:05	60.6	62.7	58.3
11-Feb-2018	21:05 - 21:10	59.6	60.7	58.1
11-Feb-2018	21:10 - 21:15	59.7	61.0	58.1
11-Feb-2018	21:15 - 21:20	59.5	61.3	57.9
11-Feb-2018	21:20 - 21:25	59.5	60.7	58.2
11-Feb-2018	21:25 - 21:30	59.9	61.4	58.2
11-Feb-2018	21:30 - 21:35	60.4	62.2	57.9
11-Feb-2018	21:35 - 21:40	59.6	61.0	58.0
11-Feb-2018	21:40 - 21:45	59.9	61.5	57.8
11-Feb-2018	21:45 - 21:50	61.0	63.4	58.5
11-Feb-2018	21:50 - 21:55	60.0	61.4	58.3
11-Feb-2018	21:55 - 22:00	59.3	60.6	57.9
11-Feb-2018	22:00 - 22:05	60.0	61.4	58.5
11-Feb-2018	22:05 - 22:10	59.3	60.8	57.8
11-Feb-2018	22:10 - 22:15	59.8	61.7	57.4
11-Feb-2018	22:15 - 22:20	60.6	62.8	57.7
11-Feb-2018	22:20 - 22:25	59.6	61.1	58.0
11-Feb-2018	22:25 - 22:30	59.7	61.7	57.6
11-Feb-2018	22:30 - 22:35	59.2	60.7	57.5
11-Feb-2018	22:35 - 22:40	58.7	59.9	57.6
11-Feb-2018	22:40 - 22:45	60.0	61.3	58.5
11-Feb-2018	22:45 - 22:50	59.4	60.6	57.7
11-Feb-2018	22:50 - 22:55	59.0	60.7	57.4
11-Feb-2018	22:55 - 23:00	59.3	61.1	57.5

Station: E-N21a – Block B of Merit Industrial Centre
Monitoring Period: 0700-2300 hrs on General Holidays and Sundays

Date	Start Time	dB(A)		
		Leq(5min)	L10(5min)	L90(5min)
16-Feb-2018	7:00 - 7:05	57.1	58.4	55.9
16-Feb-2018	7:05 - 7:10	59.2	61.3	56.5
16-Feb-2018	7:10 - 7:15	57.6	58.8	56.4
16-Feb-2018	7:15 - 7:20	57.4	59.4	55.8
16-Feb-2018	7:20 - 7:25	57.6	58.5	56.5
16-Feb-2018	7:25 - 7:30	57.6	59.1	56.1
16-Feb-2018	7:30 - 7:35	58.1	59.6	56.6
16-Feb-2018	7:35 - 7:40	58.6	59.7	57.4
16-Feb-2018	7:40 - 7:45	58.3	60.0	56.5
16-Feb-2018	7:45 - 7:50	58.3	59.7	56.7
16-Feb-2018	7:50 - 7:55	58.9	60.7	57.2
16-Feb-2018	7:55 - 8:00	58.7	61.3	56.8
16-Feb-2018	8:00 - 8:05	58.5	60.0	57.0
16-Feb-2018	8:05 - 8:10	58.6	60.1	56.8
16-Feb-2018	8:10 - 8:15	58.8	60.4	57.1
16-Feb-2018	8:15 - 8:20	57.8	59.1	56.4
16-Feb-2018	8:20 - 8:25	58.3	59.7	56.7
16-Feb-2018	8:25 - 8:30	57.3	58.5	56.1
16-Feb-2018	8:30 - 8:35	58.0	59.5	56.6
16-Feb-2018	8:35 - 8:40	58.4	59.5	57.2
16-Feb-2018	8:40 - 8:45	58.4	59.9	56.8
16-Feb-2018	8:45 - 8:50	58.3	59.5	57.0
16-Feb-2018	8:50 - 8:55	58.7	60.2	57.1
16-Feb-2018	8:55 - 9:00	58.3	59.5	57.3
16-Feb-2018	9:00 - 9:05	59.1	60.6	57.3
16-Feb-2018	9:05 - 9:10	58.3	59.4	56.9
16-Feb-2018	9:10 - 9:15	58.4	59.5	57.2
16-Feb-2018	9:15 - 9:20	58.0	59.0	56.8
16-Feb-2018	9:20 - 9:25	59.2	60.6	57.8
16-Feb-2018	9:25 - 9:30	58.4	59.5	57.1
16-Feb-2018	9:30 - 9:35	58.1	59.2	56.9
16-Feb-2018	9:35 - 9:40	58.5	59.6	57.3
16-Feb-2018	9:40 - 9:45	59.2	60.3	57.7
16-Feb-2018	9:45 - 9:50	58.6	60.0	57.4
16-Feb-2018	9:50 - 9:55	59.9	61.8	57.5
16-Feb-2018	9:55 - 10:00	58.4	59.4	57.2
16-Feb-2018	10:00 - 10:05	58.9	60.1	57.8
16-Feb-2018	10:05 - 10:10	58.9	60.2	57.6
16-Feb-2018	10:10 - 10:15	59.4	61.0	57.8
16-Feb-2018	10:15 - 10:20	59.5	60.9	58.0
16-Feb-2018	10:20 - 10:25	58.3	59.3	57.4
16-Feb-2018	10:25 - 10:30	58.7	59.9	57.5
16-Feb-2018	10:30 - 10:35	59.6	61.5	57.8
16-Feb-2018	10:35 - 10:40	59.0	60.1	57.7
16-Feb-2018	10:40 - 10:45	58.6	59.7	57.6
16-Feb-2018	10:45 - 10:50	59.3	60.4	58.0
16-Feb-2018	10:50 - 10:55	58.8	60.1	57.5
16-Feb-2018	10:55 - 11:00	58.7	59.7	57.6

Station: E-N21a – Block B of Merit Industrial Centre
Monitoring Period: 0700-2300 hrs on General Holidays and Sundays

Date	Start Time	dB(A)		
		Leq(5min)	L10(5min)	L90(5min)
16-Feb-2018	11:00 - 11:05	59.0	60.1	57.8
16-Feb-2018	11:05 - 11:10	59.5	60.9	58.3
16-Feb-2018	11:10 - 11:15	58.8	59.9	57.7
16-Feb-2018	11:15 - 11:20	60.0	61.1	58.5
16-Feb-2018	11:20 - 11:25	59.1	59.9	57.9
16-Feb-2018	11:25 - 11:30	58.7	59.6	57.8
16-Feb-2018	11:30 - 11:35	58.8	59.9	57.7
16-Feb-2018	11:35 - 11:40	58.2	59.1	57.3
16-Feb-2018	11:40 - 11:45	58.9	59.9	57.6
16-Feb-2018	11:45 - 11:50	59.8	61.1	58.3
16-Feb-2018	11:50 - 11:55	59.3	60.8	57.7
16-Feb-2018	11:55 - 12:00	58.7	59.8	57.6
16-Feb-2018	12:00 - 12:05	59.2	60.2	58.0
16-Feb-2018	12:05 - 12:10	59.4	60.7	58.2
16-Feb-2018	12:10 - 12:15	59.7	60.8	57.8
16-Feb-2018	12:15 - 12:20	60.8	61.2	58.1
16-Feb-2018	12:20 - 12:25	59.4	60.6	58.2
16-Feb-2018	12:25 - 12:30	59.0	60.0	57.9
16-Feb-2018	12:30 - 12:35	59.1	60.3	57.8
16-Feb-2018	12:35 - 12:40	59.6	61.3	57.6
16-Feb-2018	12:40 - 12:45	58.8	60.0	57.5
16-Feb-2018	12:45 - 12:50	59.2	60.3	58.0
16-Feb-2018	12:50 - 12:55	59.9	61.6	58.2
16-Feb-2018	12:55 - 13:00	58.7	59.8	57.7
16-Feb-2018	13:00 - 13:05	58.8	59.9	57.4
16-Feb-2018	13:05 - 13:10	59.1	60.6	57.7
16-Feb-2018	13:10 - 13:15	59.3	60.8	57.8
16-Feb-2018	13:15 - 13:20	59.4	60.7	58.0
16-Feb-2018	13:20 - 13:25	59.1	60.6	57.8
16-Feb-2018	13:25 - 13:30	59.0	59.9	57.9
16-Feb-2018	13:30 - 13:35	59.2	60.4	57.9
16-Feb-2018	13:35 - 13:40	59.4	60.3	57.8
16-Feb-2018	13:40 - 13:45	59.4	60.6	57.8
16-Feb-2018	13:45 - 13:50	59.0	60.1	57.8
16-Feb-2018	13:50 - 13:55	59.3	60.6	57.9
16-Feb-2018	13:55 - 14:00	59.1	60.7	57.8
16-Feb-2018	14:00 - 14:05	58.6	60.1	57.6
16-Feb-2018	14:05 - 14:10	60.2	61.9	58.3
16-Feb-2018	14:10 - 14:15	59.3	60.5	57.8
16-Feb-2018	14:15 - 14:20	59.0	60.6	57.6
16-Feb-2018	14:20 - 14:25	59.2	60.3	58.1
16-Feb-2018	14:25 - 14:30	59.5	60.6	58.2
16-Feb-2018	14:30 - 14:35	59.5	61.2	57.8
16-Feb-2018	14:35 - 14:40	58.7	59.8	57.7
16-Feb-2018	14:40 - 14:45	58.8	59.7	57.9
16-Feb-2018	14:45 - 14:50	58.9	60.0	57.6
16-Feb-2018	14:50 - 14:55	60.1	61.1	58.2
16-Feb-2018	14:55 - 15:00	59.1	60.5	57.6

Station: E-N21a – Block B of Merit Industrial Centre
 Monitoring Period: 0700-2300 hrs on General Holidays and Sundays

Date	Start Time	dB(A)		
		Leq(5min)	L10(5min)	L90(5min)
16-Feb-2018	15:00 - 15:05	59.2	60.5	58.2
16-Feb-2018	15:05 - 15:10	58.9	59.9	57.7
16-Feb-2018	15:10 - 15:15	58.9	60.3	57.6
16-Feb-2018	15:15 - 15:20	58.8	60.0	57.6
16-Feb-2018	15:20 - 15:25	59.2	60.3	58.0
16-Feb-2018	15:25 - 15:30	59.2	60.3	57.9
16-Feb-2018	15:30 - 15:35	59.3	60.7	57.8
16-Feb-2018	15:35 - 15:40	58.9	60.0	57.8
16-Feb-2018	15:40 - 15:45	58.9	60.0	57.8
16-Feb-2018	15:45 - 15:50	60.2	61.6	58.5
16-Feb-2018	15:50 - 15:55	59.0	60.3	58.0
16-Feb-2018	15:55 - 16:00	59.7	61.2	57.9
16-Feb-2018	16:00 - 16:05	59.4	60.6	58.2
16-Feb-2018	16:05 - 16:10	59.0	59.7	58.0
16-Feb-2018	16:10 - 16:15	59.7	61.2	57.8
16-Feb-2018	16:15 - 16:20	59.1	60.6	57.5
16-Feb-2018	16:20 - 16:25	59.3	60.9	57.8
16-Feb-2018	16:25 - 16:30	59.3	60.5	58.1
16-Feb-2018	16:30 - 16:35	59.5	60.8	58.1
16-Feb-2018	16:35 - 16:40	58.3	59.5	57.4
16-Feb-2018	16:40 - 16:45	58.4	59.3	57.4
16-Feb-2018	16:45 - 16:50	58.9	60.1	57.5
16-Feb-2018	16:50 - 16:55	59.9	61.5	57.7
16-Feb-2018	16:55 - 17:00	58.7	59.7	57.5
16-Feb-2018	17:00 - 17:05	59.4	60.7	58.0
16-Feb-2018	17:05 - 17:10	59.0	60.1	57.5
16-Feb-2018	17:10 - 17:15	59.4	61.0	57.8
16-Feb-2018	17:15 - 17:20	59.3	60.8	57.9
16-Feb-2018	17:20 - 17:25	58.7	59.6	57.7
16-Feb-2018	17:25 - 17:30	58.5	59.2	57.5
16-Feb-2018	17:30 - 17:35	58.9	59.9	57.8
16-Feb-2018	17:35 - 17:40	60.8	62.7	57.5
16-Feb-2018	17:40 - 17:45	58.3	59.0	57.2
16-Feb-2018	17:45 - 17:50	58.6	59.7	57.4
16-Feb-2018	17:50 - 17:55	58.1	59.2	57.0
16-Feb-2018	17:55 - 18:00	58.7	60.4	57.2
16-Feb-2018	18:00 - 18:05	58.8	60.3	57.2
16-Feb-2018	18:05 - 18:10	58.3	59.5	57.0
16-Feb-2018	18:10 - 18:15	58.6	59.7	57.3
16-Feb-2018	18:15 - 18:20	59.8	61.3	58.3
16-Feb-2018	18:20 - 18:25	59.1	60.8	57.4
16-Feb-2018	18:25 - 18:30	59.3	60.2	57.3
16-Feb-2018	18:30 - 18:35	58.5	59.4	57.3
16-Feb-2018	18:35 - 18:40	58.6	59.8	57.5
16-Feb-2018	18:40 - 18:45	58.4	59.5	57.3
16-Feb-2018	18:45 - 18:50	58.7	60.4	57.1
16-Feb-2018	18:50 - 18:55	58.0	59.2	56.9
16-Feb-2018	18:55 - 19:00	59.0	60.3	57.6

Station: E-N21a – Block B of Merit Industrial Centre
 Monitoring Period: 0700-2300 hrs on General Holidays and Sundays

Date	Start Time	dB(A)		
		Leq(5min)	L10(5min)	L90(5min)
16-Feb-2018	19:00 - 19:05	58.8	59.9	57.1
16-Feb-2018	19:05 - 19:10	58.8	60.2	57.3
16-Feb-2018	19:10 - 19:15	58.8	59.8	57.5
16-Feb-2018	19:15 - 19:20	58.4	59.8	57.1
16-Feb-2018	19:20 - 19:25	57.9	59.0	56.9
16-Feb-2018	19:25 - 19:30	58.4	59.4	57.3
16-Feb-2018	19:30 - 19:35	58.1	59.5	56.7
16-Feb-2018	19:35 - 19:40	58.3	59.8	57.0
16-Feb-2018	19:40 - 19:45	58.3	59.3	56.5
16-Feb-2018	19:45 - 19:50	58.3	59.9	56.7
16-Feb-2018	19:50 - 19:55	58.2	59.4	56.7
16-Feb-2018	19:55 - 20:00	58.3	59.6	57.0
16-Feb-2018	20:00 - 20:05	58.7	60.6	56.8
16-Feb-2018	20:05 - 20:10	58.9	61.2	56.6
16-Feb-2018	20:10 - 20:15	60.1	60.8	57.2
16-Feb-2018	20:15 - 20:20	58.4	59.8	56.3
16-Feb-2018	20:20 - 20:25	57.6	58.6	56.4
16-Feb-2018	20:25 - 20:30	57.7	58.6	56.5
16-Feb-2018	20:30 - 20:35	58.2	59.9	56.6
16-Feb-2018	20:35 - 20:40	57.7	58.8	56.4
16-Feb-2018	20:40 - 20:45	58.3	59.4	56.8
16-Feb-2018	20:45 - 20:50	58.0	59.4	56.5
16-Feb-2018	20:50 - 20:55	58.0	59.4	56.5
16-Feb-2018	20:55 - 21:00	57.7	58.9	56.4
16-Feb-2018	21:00 - 21:05	58.8	60.3	56.9
16-Feb-2018	21:05 - 21:10	58.7	60.0	57.0
16-Feb-2018	21:10 - 21:15	58.1	59.7	56.5
16-Feb-2018	21:15 - 21:20	58.8	60.5	57.0
16-Feb-2018	21:20 - 21:25	57.9	59.3	56.6
16-Feb-2018	21:25 - 21:30	58.0	59.2	56.7
16-Feb-2018	21:30 - 21:35	59.5	61.2	57.6
16-Feb-2018	21:35 - 21:40	59.0	60.4	57.7
16-Feb-2018	21:40 - 21:45	58.7	59.9	57.3
16-Feb-2018	21:45 - 21:50	58.1	59.4	56.9
16-Feb-2018	21:50 - 21:55	58.4	59.6	57.0
16-Feb-2018	21:55 - 22:00	59.8	61.2	56.9
16-Feb-2018	22:00 - 22:05	58.1	59.2	56.6
16-Feb-2018	22:05 - 22:10	58.3	59.7	56.8
16-Feb-2018	22:10 - 22:15	58.5	59.8	56.8
16-Feb-2018	22:15 - 22:20	59.6	61.7	57.5
16-Feb-2018	22:20 - 22:25	58.4	59.5	57.1
16-Feb-2018	22:25 - 22:30	58.5	59.9	57.1
16-Feb-2018	22:30 - 22:35	58.5	60.0	56.8
16-Feb-2018	22:35 - 22:40	58.8	60.5	56.8
16-Feb-2018	22:40 - 22:45	58.3	59.3	57.1
16-Feb-2018	22:45 - 22:50	58.2	59.5	56.5
16-Feb-2018	22:50 - 22:55	59.3	61.1	56.9
16-Feb-2018	22:55 - 23:00	58.2	59.6	56.7

Station: E-N21a – Block B of Merit Industrial Centre
 Monitoring Period: 0700-2300 hrs on General Holidays and Sundays

Date	Start Time	dB(A)		
		Leq(5min)	L10(5min)	L90(5min)
17-Feb-2018	7:00 - 7:05	57.0	58.8	55.0
17-Feb-2018	7:05 - 7:10	56.9	58.5	55.5
17-Feb-2018	7:10 - 7:15	56.9	58.5	55.5
17-Feb-2018	7:15 - 7:20	56.2	57.6	54.8
17-Feb-2018	7:20 - 7:25	56.8	58.5	55.1
17-Feb-2018	7:25 - 7:30	58.2	60.0	56.2
17-Feb-2018	7:30 - 7:35	58.2	59.8	56.3
17-Feb-2018	7:35 - 7:40	57.6	59.3	55.8
17-Feb-2018	7:40 - 7:45	57.9	59.7	56.2
17-Feb-2018	7:45 - 7:50	58.4	60.1	56.5
17-Feb-2018	7:50 - 7:55	58.0	59.7	56.3
17-Feb-2018	7:55 - 8:00	58.8	60.2	56.4
17-Feb-2018	8:00 - 8:05	57.7	59.0	56.2
17-Feb-2018	8:05 - 8:10	58.7	60.2	56.8
17-Feb-2018	8:10 - 8:15	59.0	60.9	56.7
17-Feb-2018	8:15 - 8:20	58.3	60.0	56.2
17-Feb-2018	8:20 - 8:25	58.5	59.9	56.8
17-Feb-2018	8:25 - 8:30	58.9	60.7	56.9
17-Feb-2018	8:30 - 8:35	58.4	60.0	56.8
17-Feb-2018	8:35 - 8:40	58.7	59.9	57.4
17-Feb-2018	8:40 - 8:45	59.5	61.4	57.1
17-Feb-2018	8:45 - 8:50	59.4	61.1	57.5
17-Feb-2018	8:50 - 8:55	59.3	61.3	57.1
17-Feb-2018	8:55 - 9:00	58.8	60.4	57.0
17-Feb-2018	9:00 - 9:05	58.3	59.5	56.9
17-Feb-2018	9:05 - 9:10	58.8	60.2	57.3
17-Feb-2018	9:10 - 9:15	58.6	59.9	56.9
17-Feb-2018	9:15 - 9:20	58.8	60.2	57.2
17-Feb-2018	9:20 - 9:25	59.4	60.9	57.6
17-Feb-2018	9:25 - 9:30	58.5	59.8	57.1
17-Feb-2018	9:30 - 9:35	58.8	60.1	57.6
17-Feb-2018	9:35 - 9:40	59.3	60.7	57.6
17-Feb-2018	9:40 - 9:45	59.2	60.9	57.5
17-Feb-2018	9:45 - 9:50	61.0	62.3	57.8
17-Feb-2018	9:50 - 9:55	59.0	60.3	57.6
17-Feb-2018	9:55 - 10:00	59.5	60.9	57.5
17-Feb-2018	10:00 - 10:05	59.4	60.9	57.8
17-Feb-2018	10:05 - 10:10	59.9	61.6	58.0
17-Feb-2018	10:10 - 10:15	60.2	61.7	58.1
17-Feb-2018	10:15 - 10:20	60.0	61.8	57.8
17-Feb-2018	10:20 - 10:25	60.1	61.7	58.3
17-Feb-2018	10:25 - 10:30	60.7	62.1	58.7
17-Feb-2018	10:30 - 10:35	61.1	63.4	58.2
17-Feb-2018	10:35 - 10:40	60.0	61.7	58.0
17-Feb-2018	10:40 - 10:45	59.8	61.1	58.1
17-Feb-2018	10:45 - 10:50	61.6	63.6	58.3
17-Feb-2018	10:50 - 10:55	61.9	63.4	59.0
17-Feb-2018	10:55 - 11:00	62.8	64.9	59.4
17-Feb-2018	11:00 - 11:05	61.9	63.9	59.0

Station: E-N21a – Block B of Merit Industrial Centre
 Monitoring Period: 0700-2300 hrs on General Holidays and Sundays

Date	Start Time	dB(A)		
		Leq(5min)	L10(5min)	L90(5min)
17-Feb-2018	11:05 - 11:10	60.6	62.0	58.5
17-Feb-2018	11:10 - 11:15	60.1	61.3	58.8
17-Feb-2018	11:15 - 11:20	61.5	62.6	58.9
17-Feb-2018	11:20 - 11:25	62.8	64.6	60.0
17-Feb-2018	11:25 - 11:30	61.2	62.5	58.7

Station: E-N21a – Block B of Merit Industrial Centre
Monitoring Period: 2300-0700 hrs on all days

Date	Start Time	dB(A)		
		Leq(5min)	L10(5min)	L90(5min)
02-Feb-2018	23:00 - 23:05	61.1	62.2	59.8
02-Feb-2018	23:05 - 23:10	60.0	61.2	58.7
02-Feb-2018	23:10 - 23:15	60.5	62.0	59.0
02-Feb-2018	23:15 - 23:20	60.0	61.2	58.7
02-Feb-2018	23:20 - 23:25	60.1	61.4	58.8
02-Feb-2018	23:25 - 23:30	59.8	60.9	58.6
02-Feb-2018	23:30 - 23:35	59.5	60.5	58.3
02-Feb-2018	23:35 - 23:40	59.6	60.8	58.4
02-Feb-2018	23:40 - 23:45	60.3	61.8	58.5
02-Feb-2018	23:45 - 23:50	59.3	60.4	58.1
02-Feb-2018	23:50 - 23:55	60.0	61.3	58.7
02-Feb-2018	23:55 - 0:00	59.6	60.7	58.4

Station: E-N21a – Block B of Merit Industrial Centre
Monitoring Period: 2300-0700 hrs on all days

Date	Start Time	dB(A)		
		Leq(5min)	L10(5min)	L90(5min)
03-Feb-2018	0:00 - 0:05	60.9	61.8	59.1
03-Feb-2018	0:05 - 0:10	59.5	60.6	58.4
03-Feb-2018	0:10 - 0:15	59.3	60.4	58.2
03-Feb-2018	0:15 - 0:20	60.2	61.6	58.4
03-Feb-2018	0:20 - 0:25	59.4	60.4	58.1
03-Feb-2018	0:25 - 0:30	60.6	61.8	58.6
03-Feb-2018	0:30 - 0:35	59.5	60.4	58.5
03-Feb-2018	0:35 - 0:40	59.0	60.1	57.9
03-Feb-2018	0:40 - 0:45	58.5	59.4	57.4
03-Feb-2018	0:45 - 0:50	58.9	60.0	57.7
03-Feb-2018	0:50 - 0:55	58.4	59.2	57.6
03-Feb-2018	0:55 - 1:00	59.0	60.2	57.9
03-Feb-2018	1:00 - 1:05	58.9	60.2	57.6
03-Feb-2018	1:05 - 1:10	58.2	59.1	57.3
03-Feb-2018	1:10 - 1:15	59.4	61.0	57.7
03-Feb-2018	1:15 - 1:20	59.8	61.3	57.6
03-Feb-2018	1:20 - 1:25	60.4	62.6	58.0
03-Feb-2018	1:25 - 1:30	59.5	60.9	57.4
03-Feb-2018	1:30 - 1:35	60.7	62.7	57.7
03-Feb-2018	1:35 - 1:40	59.3	60.9	57.5
03-Feb-2018	1:40 - 1:45	60.4	62.8	57.6
03-Feb-2018	1:45 - 1:50	59.4	60.9	57.4
03-Feb-2018	1:50 - 1:55	63.2	66.2	58.4
03-Feb-2018	1:55 - 2:00	59.0	60.8	57.1
03-Feb-2018	2:00 - 2:05	59.2	61.5	57.1
03-Feb-2018	2:05 - 2:10	59.3	61.0	57.5
03-Feb-2018	2:10 - 2:15	60.1	61.7	57.9
03-Feb-2018	2:15 - 2:20	60.0	62.1	57.1
03-Feb-2018	2:20 - 2:25	58.1	59.1	57.1
03-Feb-2018	2:25 - 2:30	59.1	60.8	57.1
03-Feb-2018	2:30 - 2:35	59.3	61.1	57.0
03-Feb-2018	2:35 - 2:40	58.5	59.7	57.1
03-Feb-2018	2:40 - 2:45	57.7	58.7	56.4
03-Feb-2018	2:45 - 2:50	57.2	57.9	56.4
03-Feb-2018	2:50 - 2:55	57.3	58.2	56.4
03-Feb-2018	2:55 - 3:00	57.3	58.1	56.5
03-Feb-2018	3:00 - 3:05	57.4	58.6	56.4
03-Feb-2018	3:05 - 3:10	57.6	58.6	56.5
03-Feb-2018	3:10 - 3:15	57.8	59.1	56.5
03-Feb-2018	3:15 - 3:20	57.5	58.5	56.5
03-Feb-2018	3:20 - 3:25	57.6	58.5	56.5
03-Feb-2018	3:25 - 3:30	56.9	57.7	56.0
03-Feb-2018	3:30 - 3:35	57.3	58.2	56.4
03-Feb-2018	3:35 - 3:40	57.7	58.8	56.1
03-Feb-2018	3:40 - 3:45	57.2	58.1	56.1
03-Feb-2018	3:45 - 3:50	57.9	59.2	56.4
03-Feb-2018	3:50 - 3:55	58.8	60.2	56.4
03-Feb-2018	3:55 - 4:00	57.3	58.2	56.4

Station: E-N21a – Block B of Merit Industrial Centre
Monitoring Period: 2300-0700 hrs on all days

Date	Start Time	dB(A)		
		Leq(5min)	L10(5min)	L90(5min)
03-Feb-2018	4:00 - 4:05	58.0	59.4	56.5
03-Feb-2018	4:05 - 4:10	57.3	57.9	56.3
03-Feb-2018	4:10 - 4:15	58.1	59.5	56.4
03-Feb-2018	4:15 - 4:20	57.2	58.2	56.1
03-Feb-2018	4:20 - 4:25	56.8	57.5	55.9
03-Feb-2018	4:25 - 4:30	57.0	58.0	56.0
03-Feb-2018	4:30 - 4:35	57.3	58.4	56.2
03-Feb-2018	4:35 - 4:40	57.5	58.7	56.3
03-Feb-2018	4:40 - 4:45	57.1	58.2	55.8
03-Feb-2018	4:45 - 4:50	57.4	58.6	56.0
03-Feb-2018	4:50 - 4:55	56.9	57.6	56.0
03-Feb-2018	4:55 - 5:00	58.3	60.1	56.0
03-Feb-2018	5:00 - 5:05	57.3	58.3	56.2
03-Feb-2018	5:05 - 5:10	58.3	59.9	56.5
03-Feb-2018	5:10 - 5:15	57.8	59.2	56.4
03-Feb-2018	5:15 - 5:20	56.9	57.9	55.8
03-Feb-2018	5:20 - 5:25	57.1	57.9	56.0
03-Feb-2018	5:25 - 5:30	59.4	61.9	57.1
03-Feb-2018	5:30 - 5:35	59.2	61.2	57.1
03-Feb-2018	5:35 - 5:40	59.8	62.7	56.7
03-Feb-2018	5:40 - 5:45	58.9	61.1	56.9
03-Feb-2018	5:45 - 5:50	58.7	60.9	56.7
03-Feb-2018	5:50 - 5:55	58.0	59.0	56.6
03-Feb-2018	5:55 - 6:00	58.7	60.2	57.0
03-Feb-2018	6:00 - 6:05	58.3	59.5	56.8
03-Feb-2018	6:05 - 6:10	58.3	59.2	56.7
03-Feb-2018	6:10 - 6:15	60.3	60.5	57.6
03-Feb-2018	6:15 - 6:20	59.4	60.8	57.6
03-Feb-2018	6:20 - 6:25	58.9	60.0	57.6
03-Feb-2018	6:25 - 6:30	59.2	60.5	57.2
03-Feb-2018	6:30 - 6:35	59.0	60.4	57.5
03-Feb-2018	6:35 - 6:40	58.2	59.0	57.2
03-Feb-2018	6:40 - 6:45	59.4	60.6	58.0
03-Feb-2018	6:45 - 6:50	59.7	61.0	58.2
03-Feb-2018	6:50 - 6:55	60.1	61.4	58.6
03-Feb-2018	6:55 - 7:00	59.1	60.1	57.9
03-Feb-2018	23:00 - 23:05	59.8	61.0	58.3
03-Feb-2018	23:05 - 23:10	60.1	61.3	58.4
03-Feb-2018	23:10 - 23:15	59.4	60.5	58.4
03-Feb-2018	23:15 - 23:20	62.1	66.0	58.4
03-Feb-2018	23:20 - 23:25	59.5	60.8	58.1
03-Feb-2018	23:25 - 23:30	59.6	60.6	58.4
03-Feb-2018	23:30 - 23:35	59.3	60.3	58.2
03-Feb-2018	23:35 - 23:40	59.9	61.1	58.6
03-Feb-2018	23:40 - 23:45	59.6	61.0	57.9
03-Feb-2018	23:45 - 23:50	59.3	60.5	58.2
03-Feb-2018	23:50 - 23:55	59.3	60.4	58.2
03-Feb-2018	23:55 - 0:00	59.2	60.3	58.0

Station: E-N21a – Block B of Merit Industrial Centre
Monitoring Period: 2300-0700 hrs on all days

Date	Start Time	dB(A)		
		Leq(5min)	L10(5min)	L90(5min)
04-Feb-2018	0:00 - 0:05	60.9	62.4	58.4
04-Feb-2018	0:05 - 0:10	59.1	60.2	57.8
04-Feb-2018	0:10 - 0:15	59.3	60.5	57.9
04-Feb-2018	0:15 - 0:20	59.0	60.4	57.2
04-Feb-2018	0:20 - 0:25	58.3	59.4	57.1
04-Feb-2018	0:25 - 0:30	58.5	59.8	56.9
04-Feb-2018	0:30 - 0:35	58.3	59.3	57.0
04-Feb-2018	0:35 - 0:40	58.4	59.7	56.9
04-Feb-2018	0:40 - 0:45	58.5	60.0	56.9
04-Feb-2018	0:45 - 0:50	58.0	59.1	56.8
04-Feb-2018	0:50 - 0:55	58.0	59.5	56.6
04-Feb-2018	0:55 - 1:00	57.5	58.3	56.3
04-Feb-2018	1:00 - 1:05	57.5	58.7	56.3
04-Feb-2018	1:05 - 1:10	57.6	58.5	56.5
04-Feb-2018	1:10 - 1:15	57.6	58.3	56.0
04-Feb-2018	1:15 - 1:20	57.4	58.4	56.4
04-Feb-2018	1:20 - 1:25	57.4	58.4	56.4
04-Feb-2018	1:25 - 1:30	57.0	57.8	56.2
04-Feb-2018	1:30 - 1:35	57.4	58.5	56.2
04-Feb-2018	1:35 - 1:40	58.0	58.9	55.9
04-Feb-2018	1:40 - 1:45	57.0	57.9	56.0
04-Feb-2018	1:45 - 1:50	57.1	58.0	56.3
04-Feb-2018	1:50 - 1:55	57.0	58.2	55.9
04-Feb-2018	1:55 - 2:00	56.8	57.6	55.8
04-Feb-2018	2:00 - 2:05	57.3	58.4	55.9
04-Feb-2018	2:05 - 2:10	57.5	58.4	56.2
04-Feb-2018	2:10 - 2:15	57.2	58.2	56.1
04-Feb-2018	2:15 - 2:20	56.7	57.5	55.9
04-Feb-2018	2:20 - 2:25	57.4	58.4	56.3
04-Feb-2018	2:25 - 2:30	56.7	57.4	55.9
04-Feb-2018	2:30 - 2:35	57.1	58.1	56.1
04-Feb-2018	2:35 - 2:40	56.8	57.7	55.9
04-Feb-2018	2:40 - 2:45	57.2	58.1	55.9
04-Feb-2018	2:45 - 2:50	56.8	57.5	56.0
04-Feb-2018	2:50 - 2:55	56.6	57.3	55.9
04-Feb-2018	2:55 - 3:00	56.8	57.8	55.7
04-Feb-2018	3:00 - 3:05	56.8	57.6	56.0
04-Feb-2018	3:05 - 3:10	56.5	57.4	55.6
04-Feb-2018	3:10 - 3:15	56.4	57.0	55.7
04-Feb-2018	3:15 - 3:20	58.1	60.1	55.9
04-Feb-2018	3:20 - 3:25	56.7	57.4	55.9
04-Feb-2018	3:25 - 3:30	56.4	57.2	55.7
04-Feb-2018	3:30 - 3:35	56.7	57.6	55.7
04-Feb-2018	3:35 - 3:40	56.4	57.1	55.5
04-Feb-2018	3:40 - 3:45	57.1	58.2	55.9
04-Feb-2018	3:45 - 3:50	56.8	57.8	55.8
04-Feb-2018	3:50 - 3:55	56.6	57.2	55.8
04-Feb-2018	3:55 - 4:00	56.8	57.6	55.9

Station: E-N21a – Block B of Merit Industrial Centre
Monitoring Period: 2300-0700 hrs on all days

Date	Start Time	dB(A)		
		Leq(5min)	L10(5min)	L90(5min)
04-Feb-2018	4:00 - 4:05	57.1	57.9	56.0
04-Feb-2018	4:05 - 4:10	56.9	57.7	56.1
04-Feb-2018	4:10 - 4:15	56.8	57.7	55.9
04-Feb-2018	4:15 - 4:20	56.7	57.5	55.8
04-Feb-2018	4:20 - 4:25	56.9	57.7	56.0
04-Feb-2018	4:25 - 4:30	57.0	57.9	56.2
04-Feb-2018	4:30 - 4:35	56.8	57.6	56.0
04-Feb-2018	4:35 - 4:40	57.2	58.2	56.2
04-Feb-2018	4:40 - 4:45	56.8	57.8	55.7
04-Feb-2018	4:45 - 4:50	56.6	57.4	55.8
04-Feb-2018	4:50 - 4:55	56.6	57.2	55.8
04-Feb-2018	4:55 - 5:00	57.1	57.9	56.0
04-Feb-2018	5:00 - 5:05	56.5	57.2	55.6
04-Feb-2018	5:05 - 5:10	56.7	57.4	55.9
04-Feb-2018	5:10 - 5:15	57.0	58.1	55.7
04-Feb-2018	5:15 - 5:20	57.3	58.2	56.4
04-Feb-2018	5:20 - 5:25	57.1	58.2	56.1
04-Feb-2018	5:25 - 5:30	57.2	58.4	56.3
04-Feb-2018	5:30 - 5:35	57.0	58.0	55.9
04-Feb-2018	5:35 - 5:40	56.9	57.9	55.8
04-Feb-2018	5:40 - 5:45	56.9	57.8	55.9
04-Feb-2018	5:45 - 5:50	57.1	57.9	56.3
04-Feb-2018	5:50 - 5:55	57.8	59.4	56.1
04-Feb-2018	5:55 - 6:00	57.0	58.0	55.9
04-Feb-2018	6:00 - 6:05	57.5	58.7	56.3
04-Feb-2018	6:05 - 6:10	58.1	59.5	56.5
04-Feb-2018	6:10 - 6:15	57.8	59.2	56.5
04-Feb-2018	6:15 - 6:20	58.0	59.1	56.7
04-Feb-2018	6:20 - 6:25	58.1	59.5	56.7
04-Feb-2018	6:25 - 6:30	57.9	59.2	56.6
04-Feb-2018	6:30 - 6:35	58.6	60.2	56.9
04-Feb-2018	6:35 - 6:40	58.9	60.2	57.4
04-Feb-2018	6:40 - 6:45	58.2	59.4	57.0
04-Feb-2018	6:45 - 6:50	58.8	60.2	57.1
04-Feb-2018	6:50 - 6:55	58.6	59.9	57.4
04-Feb-2018	6:55 - 7:00	58.0	59.4	56.6
04-Feb-2018	23:00 - 23:05	60.3	61.6	58.3
04-Feb-2018	23:05 - 23:10	59.7	61.2	57.8
04-Feb-2018	23:10 - 23:15	60.6	61.1	57.8
04-Feb-2018	23:15 - 23:20	59.6	60.9	58.1
04-Feb-2018	23:20 - 23:25	58.7	59.8	57.6
04-Feb-2018	23:25 - 23:30	60.1	62.0	57.9
04-Feb-2018	23:30 - 23:35	59.0	59.8	57.9
04-Feb-2018	23:35 - 23:40	59.1	60.2	57.9
04-Feb-2018	23:40 - 23:45	58.6	59.6	57.6
04-Feb-2018	23:45 - 23:50	59.0	60.0	57.8
04-Feb-2018	23:50 - 23:55	59.4	60.9	57.9
04-Feb-2018	23:55 - 0:00	58.5	59.4	57.6

Station: E-N21a – Block B of Merit Industrial Centre
Monitoring Period: 2300-0700 hrs on all days

Date	Start Time	dB(A)		
		Leq(5min)	L10(5min)	L90(5min)
05-Feb-2018	0:00 - 0:05	59.3	60.3	58.1
05-Feb-2018	0:05 - 0:10	58.5	59.9	57.3
05-Feb-2018	0:10 - 0:15	58.7	59.7	57.5
05-Feb-2018	0:15 - 0:20	58.4	59.8	56.9
05-Feb-2018	0:20 - 0:25	58.3	59.5	56.8
05-Feb-2018	0:25 - 0:30	58.3	59.4	57.0
05-Feb-2018	0:30 - 0:35	58.2	59.2	56.8
05-Feb-2018	0:35 - 0:40	57.3	58.2	56.3
05-Feb-2018	0:40 - 0:45	57.6	58.6	56.7
05-Feb-2018	0:45 - 0:50	57.7	58.6	56.8
05-Feb-2018	0:50 - 0:55	57.9	59.3	56.7
05-Feb-2018	0:55 - 1:00	57.6	58.7	56.6
05-Feb-2018	1:00 - 1:05	57.3	58.3	56.3
05-Feb-2018	1:05 - 1:10	57.3	58.1	56.2
05-Feb-2018	1:10 - 1:15	57.2	58.2	56.1
05-Feb-2018	1:15 - 1:20	57.1	58.1	56.2
05-Feb-2018	1:20 - 1:25	57.2	58.2	56.0
05-Feb-2018	1:25 - 1:30	56.3	57.1	55.4
05-Feb-2018	1:30 - 1:35	56.6	57.3	55.7
05-Feb-2018	1:35 - 1:40	57.2	58.3	56.0
05-Feb-2018	1:40 - 1:45	57.1	58.2	55.9
05-Feb-2018	1:45 - 1:50	56.9	57.9	55.9
05-Feb-2018	1:50 - 1:55	56.8	57.6	55.8
05-Feb-2018	1:55 - 2:00	56.6	57.5	55.7
05-Feb-2018	2:00 - 2:05	58.0	59.0	56.1
05-Feb-2018	2:05 - 2:10	57.8	58.3	56.0
05-Feb-2018	2:10 - 2:15	56.8	57.6	55.9
05-Feb-2018	2:15 - 2:20	58.2	59.7	56.3
05-Feb-2018	2:20 - 2:25	57.1	58.0	56.2
05-Feb-2018	2:25 - 2:30	57.0	58.2	55.7
05-Feb-2018	2:30 - 2:35	56.7	57.5	55.7
05-Feb-2018	2:35 - 2:40	56.8	57.7	55.8
05-Feb-2018	2:40 - 2:45	56.5	57.5	55.3
05-Feb-2018	2:45 - 2:50	56.5	57.5	55.6
05-Feb-2018	2:50 - 2:55	56.9	57.5	55.4
05-Feb-2018	2:55 - 3:00	56.4	57.1	55.6
05-Feb-2018	3:00 - 3:05	56.9	57.8	55.6
05-Feb-2018	3:05 - 3:10	56.0	56.7	55.3
05-Feb-2018	3:10 - 3:15	56.4	57.5	55.3
05-Feb-2018	3:15 - 3:20	56.2	57.0	55.3
05-Feb-2018	3:20 - 3:25	56.1	56.9	55.4
05-Feb-2018	3:25 - 3:30	56.2	56.8	55.4
05-Feb-2018	3:30 - 3:35	56.6	57.7	55.6
05-Feb-2018	3:35 - 3:40	57.2	58.2	55.4
05-Feb-2018	3:40 - 3:45	56.0	56.6	55.4
05-Feb-2018	3:45 - 3:50	56.0	56.6	55.3
05-Feb-2018	3:50 - 3:55	56.3	57.1	55.4
05-Feb-2018	3:55 - 4:00	56.1	56.8	55.4

Station: E-N21a – Block B of Merit Industrial Centre
Monitoring Period: 2300-0700 hrs on all days

Date	Start Time	dB(A)		
		Leq(5min)	L10(5min)	L90(5min)
05-Feb-2018	4:00 - 4:05	56.6	57.5	55.6
05-Feb-2018	4:05 - 4:10	56.7	57.5	55.7
05-Feb-2018	4:10 - 4:15	56.4	57.0	55.7
05-Feb-2018	4:15 - 4:20	56.1	56.8	55.4
05-Feb-2018	4:20 - 4:25	56.0	56.7	55.4
05-Feb-2018	4:25 - 4:30	55.9	56.6	55.3
05-Feb-2018	4:30 - 4:35	56.4	57.3	55.5
05-Feb-2018	4:35 - 4:40	56.0	56.8	55.2
05-Feb-2018	4:40 - 4:45	56.0	56.7	55.3
05-Feb-2018	4:45 - 4:50	55.9	56.5	55.3
05-Feb-2018	4:50 - 4:55	56.1	56.8	55.4
05-Feb-2018	4:55 - 5:00	56.2	57.0	55.4
05-Feb-2018	5:00 - 5:05	56.5	57.3	55.5
05-Feb-2018	5:05 - 5:10	56.0	56.7	55.2
05-Feb-2018	5:10 - 5:15	56.5	57.3	55.7
05-Feb-2018	5:15 - 5:20	56.8	57.9	55.8
05-Feb-2018	5:20 - 5:25	56.7	57.7	55.7
05-Feb-2018	5:25 - 5:30	56.8	57.6	56.0
05-Feb-2018	5:30 - 5:35	56.8	57.6	56.0
05-Feb-2018	5:35 - 5:40	56.5	57.2	55.6
05-Feb-2018	5:40 - 5:45	56.8	58.0	55.7
05-Feb-2018	5:45 - 5:50	57.6	58.9	56.0
05-Feb-2018	5:50 - 5:55	57.2	58.6	56.0
05-Feb-2018	5:55 - 6:00	57.3	58.4	56.1
05-Feb-2018	6:00 - 6:05	57.8	59.0	56.6
05-Feb-2018	6:05 - 6:10	58.1	59.3	56.9
05-Feb-2018	6:10 - 6:15	57.6	58.6	56.5
05-Feb-2018	6:15 - 6:20	58.5	59.8	57.1
05-Feb-2018	6:20 - 6:25	59.0	60.5	57.5
05-Feb-2018	6:25 - 6:30	58.7	59.7	57.7
05-Feb-2018	6:30 - 6:35	58.8	59.7	57.8
05-Feb-2018	6:35 - 6:40	58.7	59.8	57.5
05-Feb-2018	6:40 - 6:45	58.9	59.9	57.8
05-Feb-2018	6:45 - 6:50	59.9	61.2	58.6
05-Feb-2018	6:50 - 6:55	59.8	60.9	58.5
05-Feb-2018	6:55 - 7:00	59.2	60.0	58.2
05-Feb-2018	23:00 - 23:05	59.9	61.4	58.4
05-Feb-2018	23:05 - 23:10	59.7	61.7	57.6
05-Feb-2018	23:10 - 23:15	59.4	60.6	57.9
05-Feb-2018	23:15 - 23:20	60.1	61.6	58.1
05-Feb-2018	23:20 - 23:25	59.0	60.3	57.7
05-Feb-2018	23:25 - 23:30	59.6	60.8	58.1
05-Feb-2018	23:30 - 23:35	59.3	60.6	57.9
05-Feb-2018	23:35 - 23:40	59.9	61.2	57.9
05-Feb-2018	23:40 - 23:45	60.7	62.8	58.2
05-Feb-2018	23:45 - 23:50	59.3	60.7	57.7
05-Feb-2018	23:50 - 23:55	59.2	60.4	58.0
05-Feb-2018	23:55 - 0:00	58.8	60.0	57.2

Station: E-N21a – Block B of Merit Industrial Centre
Monitoring Period: 2300-0700 hrs on all days

Date	Start Time	dB(A)		
		Leq(5min)	L10(5min)	L90(5min)
06-Feb-2018	0:00 - 0:05	58.5	59.6	57.1
06-Feb-2018	0:05 - 0:10	58.2	59.4	57.1
06-Feb-2018	0:10 - 0:15	59.5	60.7	57.7
06-Feb-2018	0:15 - 0:20	58.6	60.1	57.2
06-Feb-2018	0:20 - 0:25	58.1	59.2	56.9
06-Feb-2018	0:25 - 0:30	59.0	61.1	57.0
06-Feb-2018	0:30 - 0:35	58.6	59.6	56.8
06-Feb-2018	0:35 - 0:40	58.0	59.0	56.9
06-Feb-2018	0:40 - 0:45	58.7	60.3	56.7
06-Feb-2018	0:45 - 0:50	57.8	59.1	56.4
06-Feb-2018	0:50 - 0:55	58.4	59.9	56.4
06-Feb-2018	0:55 - 1:00	57.8	58.8	56.4
06-Feb-2018	1:00 - 1:05	57.5	58.8	55.9
06-Feb-2018	1:05 - 1:10	57.3	58.7	55.5
06-Feb-2018	1:10 - 1:15	56.6	57.4	55.6
06-Feb-2018	1:15 - 1:20	58.1	60.1	56.1
06-Feb-2018	1:20 - 1:25	57.2	58.4	56.1
06-Feb-2018	1:25 - 1:30	57.8	59.5	55.9
06-Feb-2018	1:30 - 1:35	58.3	59.9	55.8
06-Feb-2018	1:35 - 1:40	58.0	59.2	55.9
06-Feb-2018	1:40 - 1:45	57.9	59.6	56.2
06-Feb-2018	1:45 - 1:50	60.0	61.8	56.2
06-Feb-2018	1:50 - 1:55	60.2	62.6	57.1
06-Feb-2018	1:55 - 2:00	57.7	59.8	55.6
06-Feb-2018	2:00 - 2:05	56.9	58.5	55.4
06-Feb-2018	2:05 - 2:10	57.1	58.3	55.8
06-Feb-2018	2:10 - 2:15	56.8	58.4	55.2
06-Feb-2018	2:15 - 2:20	56.7	57.7	55.6
06-Feb-2018	2:20 - 2:25	56.2	57.3	55.2
06-Feb-2018	2:25 - 2:30	55.9	56.6	55.0
06-Feb-2018	2:30 - 2:35	55.5	56.0	54.7
06-Feb-2018	2:35 - 2:40	56.0	56.9	55.0
06-Feb-2018	2:40 - 2:45	56.2	57.2	55.1
06-Feb-2018	2:45 - 2:50	55.8	56.7	54.9
06-Feb-2018	2:50 - 2:55	55.7	56.4	55.0
06-Feb-2018	2:55 - 3:00	56.1	56.9	55.3
06-Feb-2018	3:00 - 3:05	56.0	56.9	55.1
06-Feb-2018	3:05 - 3:10	55.9	56.6	55.2
06-Feb-2018	3:10 - 3:15	55.8	56.4	55.2
06-Feb-2018	3:15 - 3:20	55.9	56.4	55.2
06-Feb-2018	3:20 - 3:25	55.8	56.6	55.0
06-Feb-2018	3:25 - 3:30	56.1	56.8	55.4
06-Feb-2018	3:30 - 3:35	56.0	56.7	55.2
06-Feb-2018	3:35 - 3:40	55.7	56.3	55.0
06-Feb-2018	3:40 - 3:45	56.1	57.2	55.1
06-Feb-2018	3:45 - 3:50	56.1	56.9	55.3
06-Feb-2018	3:50 - 3:55	55.5	56.2	54.8
06-Feb-2018	3:55 - 4:00	56.0	57.1	54.9

Station: E-N21a – Block B of Merit Industrial Centre
Monitoring Period: 2300-0700 hrs on all days

Date	Start Time	dB(A)		
		Leq(5min)	L10(5min)	L90(5min)
06-Feb-2018	4:00 - 4:05	55.7	56.5	54.8
06-Feb-2018	4:05 - 4:10	55.3	55.9	54.7
06-Feb-2018	4:10 - 4:15	55.6	56.3	54.7
06-Feb-2018	4:15 - 4:20	55.6	56.4	54.9
06-Feb-2018	4:20 - 4:25	55.5	56.3	54.7
06-Feb-2018	4:25 - 4:30	55.5	56.2	54.7
06-Feb-2018	4:30 - 4:35	55.3	56.0	54.5
06-Feb-2018	4:35 - 4:40	55.6	56.6	54.6
06-Feb-2018	4:40 - 4:45	55.4	56.2	54.6
06-Feb-2018	4:45 - 4:50	55.4	56.2	54.6
06-Feb-2018	4:50 - 4:55	55.6	56.4	54.7
06-Feb-2018	4:55 - 5:00	55.3	56.0	54.5
06-Feb-2018	5:00 - 5:05	55.8	56.7	55.0
06-Feb-2018	5:05 - 5:10	56.0	57.0	55.0
06-Feb-2018	5:10 - 5:15	55.6	56.6	54.6
06-Feb-2018	5:15 - 5:20	55.8	57.1	54.7
06-Feb-2018	5:20 - 5:25	56.2	57.0	55.1
06-Feb-2018	5:25 - 5:30	56.1	57.0	55.3
06-Feb-2018	5:30 - 5:35	56.3	57.4	55.2
06-Feb-2018	5:35 - 5:40	56.2	57.1	55.4
06-Feb-2018	5:40 - 5:45	56.4	57.2	55.7
06-Feb-2018	5:45 - 5:50	56.9	57.6	56.1
06-Feb-2018	5:50 - 5:55	57.4	58.4	56.3
06-Feb-2018	5:55 - 6:00	58.0	59.6	56.2
06-Feb-2018	6:00 - 6:05	57.4	58.6	56.0
06-Feb-2018	6:05 - 6:10	58.1	59.0	56.7
06-Feb-2018	6:10 - 6:15	58.1	59.3	56.9
06-Feb-2018	6:15 - 6:20	57.7	58.8	56.7
06-Feb-2018	6:20 - 6:25	58.0	59.1	56.9
06-Feb-2018	6:25 - 6:30	57.9	59.0	56.7
06-Feb-2018	6:30 - 6:35	58.9	60.1	57.6
06-Feb-2018	6:35 - 6:40	58.5	60.1	57.2
06-Feb-2018	6:40 - 6:45	59.0	60.2	57.7
06-Feb-2018	6:45 - 6:50	59.9	61.3	58.4
06-Feb-2018	6:50 - 6:55	59.6	60.8	58.3
06-Feb-2018	6:55 - 7:00	59.5	60.5	58.4
06-Feb-2018	23:00 - 23:05	60.3	61.9	57.9
06-Feb-2018	23:05 - 23:10	59.7	61.2	58.1
06-Feb-2018	23:10 - 23:15	58.9	60.4	57.3
06-Feb-2018	23:15 - 23:20	59.2	60.7	57.6
06-Feb-2018	23:20 - 23:25	59.2	60.3	57.9
06-Feb-2018	23:25 - 23:30	59.1	60.7	57.6
06-Feb-2018	23:30 - 23:35	60.1	61.3	57.6
06-Feb-2018	23:35 - 23:40	58.9	60.4	57.5
06-Feb-2018	23:40 - 23:45	59.3	61.1	57.5
06-Feb-2018	23:45 - 23:50	59.0	60.1	57.5
06-Feb-2018	23:50 - 23:55	59.2	60.7	57.4
06-Feb-2018	23:55 - 0:00	58.4	59.4	57.2

Station: E-N21a – Block B of Merit Industrial Centre
Monitoring Period: 2300-0700 hrs on all days

Date	Start Time	dB(A)		
		Leq(5min)	L10(5min)	L90(5min)
07-Feb-2018	0:00 - 0:05	58.7	60.1	57.3
07-Feb-2018	0:05 - 0:10	58.6	60.2	56.9
07-Feb-2018	0:10 - 0:15	58.1	59.0	57.0
07-Feb-2018	0:15 - 0:20	58.4	60.0	57.0
07-Feb-2018	0:20 - 0:25	58.2	59.8	56.8
07-Feb-2018	0:25 - 0:30	58.2	59.3	57.1
07-Feb-2018	0:30 - 0:35	57.9	59.0	56.6
07-Feb-2018	0:35 - 0:40	57.9	59.0	56.5
07-Feb-2018	0:40 - 0:45	57.9	59.1	56.5
07-Feb-2018	0:45 - 0:50	57.7	59.2	56.4
07-Feb-2018	0:50 - 0:55	57.5	58.5	56.5
07-Feb-2018	0:55 - 1:00	57.6	58.8	56.4
07-Feb-2018	1:00 - 1:05	57.1	58.1	56.0
07-Feb-2018	1:05 - 1:10	56.8	57.8	55.8
07-Feb-2018	1:10 - 1:15	58.3	59.1	55.5
07-Feb-2018	1:15 - 1:20	57.1	58.0	56.1
07-Feb-2018	1:20 - 1:25	56.6	57.5	55.8
07-Feb-2018	1:25 - 1:30	57.4	58.7	55.9
07-Feb-2018	1:30 - 1:35	56.9	57.9	55.6
07-Feb-2018	1:35 - 1:40	56.7	57.9	55.7
07-Feb-2018	1:40 - 1:45	56.4	57.2	55.6
07-Feb-2018	1:45 - 1:50	56.5	57.2	55.8
07-Feb-2018	1:50 - 1:55	56.6	57.6	55.7
07-Feb-2018	1:55 - 2:00	56.5	57.5	55.5
07-Feb-2018	2:00 - 2:05	56.4	57.2	55.5
07-Feb-2018	2:05 - 2:10	56.3	57.2	55.4
07-Feb-2018	2:10 - 2:15	56.1	57.0	55.2
07-Feb-2018	2:15 - 2:20	56.7	57.9	55.5
07-Feb-2018	2:20 - 2:25	56.1	56.8	55.4
07-Feb-2018	2:25 - 2:30	56.6	57.7	55.5
07-Feb-2018	2:30 - 2:35	56.2	56.9	55.2
07-Feb-2018	2:35 - 2:40	56.5	57.7	55.3
07-Feb-2018	2:40 - 2:45	56.3	56.9	55.2
07-Feb-2018	2:45 - 2:50	55.9	56.9	54.8
07-Feb-2018	2:50 - 2:55	55.9	56.7	55.1
07-Feb-2018	2:55 - 3:00	55.9	56.8	55.1
07-Feb-2018	3:00 - 3:05	55.8	56.5	55.0
07-Feb-2018	3:05 - 3:10	56.2	57.4	55.2
07-Feb-2018	3:10 - 3:15	56.3	57.4	55.1
07-Feb-2018	3:15 - 3:20	56.2	57.2	55.2
07-Feb-2018	3:20 - 3:25	55.8	56.5	55.0
07-Feb-2018	3:25 - 3:30	55.9	56.5	55.1
07-Feb-2018	3:30 - 3:35	55.7	56.4	55.0
07-Feb-2018	3:35 - 3:40	55.4	56.1	54.7
07-Feb-2018	3:40 - 3:45	55.8	56.9	55.0
07-Feb-2018	3:45 - 3:50	55.8	57.0	54.7
07-Feb-2018	3:50 - 3:55	55.6	56.2	54.9
07-Feb-2018	3:55 - 4:00	55.5	56.1	54.9

Station: E-N21a – Block B of Merit Industrial Centre
Monitoring Period: 2300-0700 hrs on all days

Date	Start Time	dB(A)		
		Leq(5min)	L10(5min)	L90(5min)
07-Feb-2018	4:00 - 4:05	56.0	57.2	55.0
07-Feb-2018	4:05 - 4:10	55.8	56.6	55.0
07-Feb-2018	4:10 - 4:15	57.1	58.1	55.6
07-Feb-2018	4:15 - 4:20	55.8	56.9	54.8
07-Feb-2018	4:20 - 4:25	55.7	56.6	54.8
07-Feb-2018	4:25 - 4:30	55.7	56.5	55.0
07-Feb-2018	4:30 - 4:35	56.0	57.0	55.0
07-Feb-2018	4:35 - 4:40	56.1	57.3	55.0
07-Feb-2018	4:40 - 4:45	56.2	57.2	55.2
07-Feb-2018	4:45 - 4:50	55.5	56.1	54.8
07-Feb-2018	4:50 - 4:55	56.0	56.9	55.0
07-Feb-2018	4:55 - 5:00	56.2	56.9	55.4
07-Feb-2018	5:00 - 5:05	55.9	56.7	54.8
07-Feb-2018	5:05 - 5:10	55.7	56.4	55.1
07-Feb-2018	5:10 - 5:15	56.2	57.1	55.0
07-Feb-2018	5:15 - 5:20	55.6	56.3	54.9
07-Feb-2018	5:20 - 5:25	56.5	57.4	55.4
07-Feb-2018	5:25 - 5:30	57.1	58.4	56.0
07-Feb-2018	5:30 - 5:35	57.1	58.1	56.2
07-Feb-2018	5:35 - 5:40	56.6	57.6	55.6
07-Feb-2018	5:40 - 5:45	56.9	57.9	55.9
07-Feb-2018	5:45 - 5:50	57.3	58.5	56.1
07-Feb-2018	5:50 - 5:55	57.4	58.3	56.3
07-Feb-2018	5:55 - 6:00	57.4	58.7	56.3
07-Feb-2018	6:00 - 6:05	58.4	59.8	56.8
07-Feb-2018	6:05 - 6:10	58.3	59.8	56.9
07-Feb-2018	6:10 - 6:15	57.8	59.0	56.4
07-Feb-2018	6:15 - 6:20	58.0	59.3	56.6
07-Feb-2018	6:20 - 6:25	59.0	60.1	57.7
07-Feb-2018	6:25 - 6:30	58.5	59.6	57.3
07-Feb-2018	6:30 - 6:35	58.6	59.6	57.2
07-Feb-2018	6:35 - 6:40	59.0	60.0	58.0
07-Feb-2018	6:40 - 6:45	59.4	60.6	58.3
07-Feb-2018	6:45 - 6:50	59.8	61.5	58.0
07-Feb-2018	6:50 - 6:55	60.0	61.6	57.9
07-Feb-2018	6:55 - 7:00	59.0	60.1	57.8
07-Feb-2018	23:00 - 23:05	59.2	61.2	57.2
07-Feb-2018	23:05 - 23:10	58.8	60.3	57.0
07-Feb-2018	23:10 - 23:15	58.7	60.0	57.3
07-Feb-2018	23:15 - 23:20	58.7	60.3	57.0
07-Feb-2018	23:20 - 23:25	58.4	60.0	56.7
07-Feb-2018	23:25 - 23:30	58.7	60.2	56.9
07-Feb-2018	23:30 - 23:35	58.5	59.9	56.6
07-Feb-2018	23:35 - 23:40	58.9	60.7	56.8
07-Feb-2018	23:40 - 23:45	58.3	60.2	56.4
07-Feb-2018	23:45 - 23:50	57.9	59.2	56.6
07-Feb-2018	23:50 - 23:55	58.7	60.5	56.7
07-Feb-2018	23:55 - 0:00	58.6	60.6	56.1

Station: E-N21a – Block B of Merit Industrial Centre
Monitoring Period: 2300-0700 hrs on all days

Date	Start Time	dB(A)		
		Leq(5min)	L10(5min)	L90(5min)
08-Feb-2018	0:00 - 0:05	58.7	59.7	56.4
08-Feb-2018	0:05 - 0:10	57.9	59.0	56.8
08-Feb-2018	0:10 - 0:15	58.0	59.2	56.5
08-Feb-2018	0:15 - 0:20	57.4	58.9	55.9
08-Feb-2018	0:20 - 0:25	57.1	58.4	56.0
08-Feb-2018	0:25 - 0:30	57.7	59.5	55.6
08-Feb-2018	0:30 - 0:35	57.6	59.0	56.1
08-Feb-2018	0:35 - 0:40	56.6	57.6	55.4
08-Feb-2018	0:40 - 0:45	60.0	58.7	55.3
08-Feb-2018	0:45 - 0:50	56.8	58.3	55.3
08-Feb-2018	0:50 - 0:55	56.0	57.0	54.9
08-Feb-2018	0:55 - 1:00	56.1	57.3	54.7
08-Feb-2018	1:00 - 1:05	55.8	56.6	54.8
08-Feb-2018	1:05 - 1:10	56.0	57.0	54.8
08-Feb-2018	1:10 - 1:15	56.1	56.9	53.9
08-Feb-2018	1:15 - 1:20	56.0	57.2	54.7
08-Feb-2018	1:20 - 1:25	55.6	56.9	54.3
08-Feb-2018	1:25 - 1:30	56.5	58.2	54.6
08-Feb-2018	1:30 - 1:35	55.5	56.6	54.2
08-Feb-2018	1:35 - 1:40	55.5	56.4	54.6
08-Feb-2018	1:40 - 1:45	55.7	57.3	54.2
08-Feb-2018	1:45 - 1:50	55.3	56.5	54.1
08-Feb-2018	1:50 - 1:55	55.8	56.6	54.2
08-Feb-2018	1:55 - 2:00	54.9	55.8	54.0
08-Feb-2018	2:00 - 2:05	55.1	56.1	53.9
08-Feb-2018	2:05 - 2:10	55.1	56.1	54.2
08-Feb-2018	2:10 - 2:15	55.3	56.2	54.3
08-Feb-2018	2:15 - 2:20	55.5	56.3	54.2
08-Feb-2018	2:20 - 2:25	55.3	56.9	53.7
08-Feb-2018	2:25 - 2:30	54.6	55.4	53.8
08-Feb-2018	2:30 - 2:35	54.6	55.4	53.6
08-Feb-2018	2:35 - 2:40	55.0	55.9	53.9
08-Feb-2018	2:40 - 2:45	54.7	55.6	53.7
08-Feb-2018	2:45 - 2:50	55.2	55.9	53.8
08-Feb-2018	2:50 - 2:55	54.6	55.4	53.7
08-Feb-2018	2:55 - 3:00	54.2	55.1	53.3
08-Feb-2018	3:00 - 3:05	54.2	55.1	53.2
08-Feb-2018	3:05 - 3:10	54.7	56.2	53.3
08-Feb-2018	3:10 - 3:15	54.8	56.0	53.6
08-Feb-2018	3:15 - 3:20	54.3	55.0	53.5
08-Feb-2018	3:20 - 3:25	54.1	55.1	52.9
08-Feb-2018	3:25 - 3:30	54.2	55.1	53.3
08-Feb-2018	3:30 - 3:35	54.6	55.6	53.3
08-Feb-2018	3:35 - 3:40	54.2	55.5	52.9
08-Feb-2018	3:40 - 3:45	54.2	55.0	53.2
08-Feb-2018	3:45 - 3:50	54.3	55.4	53.0
08-Feb-2018	3:50 - 3:55	54.5	55.3	53.6
08-Feb-2018	3:55 - 4:00	54.2	55.0	53.3

Station: E-N21a – Block B of Merit Industrial Centre
 Monitoring Period: 2300-0700 hrs on all days

Date	Start Time	dB(A)		
		Leq(5min)	L10(5min)	L90(5min)
08-Feb-2018	4:00 - 4:05	55.4	55.8	53.7
08-Feb-2018	4:05 - 4:10	54.3	55.4	53.3
08-Feb-2018	4:10 - 4:15	54.4	55.5	53.5
08-Feb-2018	4:15 - 4:20	54.7	55.8	53.6
08-Feb-2018	4:20 - 4:25	54.5	55.7	53.5
08-Feb-2018	4:25 - 4:30	54.6	55.6	53.6
08-Feb-2018	4:30 - 4:35	54.3	55.3	53.4
08-Feb-2018	4:35 - 4:40	54.4	55.4	53.5
08-Feb-2018	4:40 - 4:45	54.9	56.2	53.5
08-Feb-2018	4:45 - 4:50	54.3	55.2	53.3
08-Feb-2018	4:50 - 4:55	54.3	55.2	53.1
08-Feb-2018	4:55 - 5:00	54.9	56.3	53.7
08-Feb-2018	5:00 - 5:05	54.0	55.0	52.9
08-Feb-2018	5:05 - 5:10	55.3	56.7	53.8
08-Feb-2018	5:10 - 5:15	55.2	56.4	53.7
08-Feb-2018	5:15 - 5:20	54.6	55.3	53.7
08-Feb-2018	5:20 - 5:25	55.3	56.2	54.2
08-Feb-2018	5:25 - 5:30	55.3	56.3	53.9
08-Feb-2018	5:30 - 5:35	55.3	56.2	53.9
08-Feb-2018	5:35 - 5:40	55.0	56.0	53.8
08-Feb-2018	5:40 - 5:45	56.0	57.0	55.0
08-Feb-2018	5:45 - 5:50	56.2	57.0	55.2
08-Feb-2018	5:50 - 5:55	57.3	59.0	55.3
08-Feb-2018	5:55 - 6:00	56.3	57.5	55.0
08-Feb-2018	6:00 - 6:05	56.7	57.9	55.4
08-Feb-2018	6:05 - 6:10	56.5	57.5	55.2
08-Feb-2018	6:10 - 6:15	56.9	58.1	55.5
08-Feb-2018	6:15 - 6:20	57.3	58.6	55.8
08-Feb-2018	6:20 - 6:25	57.5	58.9	56.0
08-Feb-2018	6:25 - 6:30	57.9	59.0	56.6
08-Feb-2018	6:30 - 6:35	57.7	58.8	56.5
08-Feb-2018	6:35 - 6:40	57.8	58.9	56.6
08-Feb-2018	6:40 - 6:45	59.0	60.2	57.5
08-Feb-2018	6:45 - 6:50	58.6	60.0	57.1
08-Feb-2018	6:50 - 6:55	58.8	60.0	57.5
08-Feb-2018	6:55 - 7:00	58.4	59.3	57.5
08-Feb-2018	23:00 - 23:05	60.2	61.9	58.2
08-Feb-2018	23:05 - 23:10	60.0	61.7	58.0
08-Feb-2018	23:10 - 23:15	59.7	61.3	57.9
08-Feb-2018	23:15 - 23:20	59.3	60.9	57.5
08-Feb-2018	23:20 - 23:25	59.4	60.6	58.0
08-Feb-2018	23:25 - 23:30	59.8	61.5	57.8
08-Feb-2018	23:30 - 23:35	59.1	61.1	57.4
08-Feb-2018	23:35 - 23:40	59.5	61.2	57.5
08-Feb-2018	23:40 - 23:45	59.1	60.4	57.7
08-Feb-2018	23:45 - 23:50	59.2	60.3	57.9
08-Feb-2018	23:50 - 23:55	59.0	60.3	57.6
08-Feb-2018	23:55 - 0:00	59.3	60.9	57.7

Station: E-N21a – Block B of Merit Industrial Centre
 Monitoring Period: 2300-0700 hrs on all days

Date	Start Time	dB(A)		
		Leq(5min)	L10(5min)	L90(5min)
09-Feb-2018	0:00 - 0:05	59.3	60.5	57.8
09-Feb-2018	0:05 - 0:10	59.7	60.6	58.0
09-Feb-2018	0:10 - 0:15	59.3	60.7	57.7
09-Feb-2018	0:15 - 0:20	58.9	60.2	57.4
09-Feb-2018	0:20 - 0:25	59.0	59.7	57.5
09-Feb-2018	0:25 - 0:30	58.3	59.8	57.0
09-Feb-2018	0:30 - 0:35	58.3	59.7	57.1
09-Feb-2018	0:35 - 0:40	57.7	58.6	56.8
09-Feb-2018	0:40 - 0:45	58.2	59.2	57.0
09-Feb-2018	0:45 - 0:50	58.0	59.0	56.9
09-Feb-2018	0:50 - 0:55	57.7	58.7	56.8
09-Feb-2018	0:55 - 1:00	57.6	58.4	56.7
09-Feb-2018	1:00 - 1:05	57.5	58.4	56.3
09-Feb-2018	1:05 - 1:10	57.7	58.4	56.8
09-Feb-2018	1:10 - 1:15	57.4	58.7	56.2
09-Feb-2018	1:15 - 1:20	57.7	58.8	56.3
09-Feb-2018	1:20 - 1:25	57.9	59.1	56.7
09-Feb-2018	1:25 - 1:30	57.3	58.4	56.2
09-Feb-2018	1:30 - 1:35	57.0	57.7	56.1
09-Feb-2018	1:35 - 1:40	56.9	57.9	56.0
09-Feb-2018	1:40 - 1:45	56.9	57.9	55.9
09-Feb-2018	1:45 - 1:50	57.4	58.4	56.1
09-Feb-2018	1:50 - 1:55	56.9	57.8	55.9
09-Feb-2018	1:55 - 2:00	57.0	58.1	55.8
09-Feb-2018	2:00 - 2:05	57.0	58.0	55.8
09-Feb-2018	2:05 - 2:10	57.4	58.9	55.9
09-Feb-2018	2:10 - 2:15	56.7	57.8	55.5
09-Feb-2018	2:15 - 2:20	56.4	57.1	55.6
09-Feb-2018	2:20 - 2:25	56.7	57.9	55.8
09-Feb-2018	2:25 - 2:30	56.5	57.4	55.6
09-Feb-2018	2:30 - 2:35	56.3	57.4	55.3
09-Feb-2018	2:35 - 2:40	57.0	58.0	55.7
09-Feb-2018	2:40 - 2:45	56.6	57.5	55.6
09-Feb-2018	2:45 - 2:50	57.6	59.6	55.8
09-Feb-2018	2:50 - 2:55	57.5	59.4	55.7
09-Feb-2018	2:55 - 3:00	56.9	58.1	55.7
09-Feb-2018	3:00 - 3:05	57.3	59.0	55.5
09-Feb-2018	3:05 - 3:10	56.2	56.8	55.5
09-Feb-2018	3:10 - 3:15	56.2	57.0	55.5
09-Feb-2018	3:15 - 3:20	56.3	57.3	55.4
09-Feb-2018	3:20 - 3:25	56.1	57.0	55.3
09-Feb-2018	3:25 - 3:30	56.5	57.2	55.5
09-Feb-2018	3:30 - 3:35	56.1	56.9	55.2
09-Feb-2018	3:35 - 3:40	56.0	56.7	55.3
09-Feb-2018	3:40 - 3:45	56.4	57.0	55.2
09-Feb-2018	3:45 - 3:50	55.9	56.5	55.2
09-Feb-2018	3:50 - 3:55	56.0	56.8	55.2
09-Feb-2018	3:55 - 4:00	55.9	56.6	55.1

Station: E-N21a – Block B of Merit Industrial Centre
Monitoring Period: 2300-0700 hrs on all days

Date	Start Time	dB(A)		
		Leq(5min)	L10(5min)	L90(5min)
09-Feb-2018	4:00 - 4:05	55.9	56.7	55.1
09-Feb-2018	4:05 - 4:10	56.0	56.7	55.2
09-Feb-2018	4:10 - 4:15	56.2	57.2	55.2
09-Feb-2018	4:15 - 4:20	56.3	57.0	55.5
09-Feb-2018	4:20 - 4:25	56.1	56.8	55.4
09-Feb-2018	4:25 - 4:30	56.4	57.3	55.4
09-Feb-2018	4:30 - 4:35	56.5	57.5	55.6
09-Feb-2018	4:35 - 4:40	55.9	56.6	55.2
09-Feb-2018	4:40 - 4:45	56.4	57.5	55.4
09-Feb-2018	4:45 - 4:50	56.0	56.9	55.2
09-Feb-2018	4:50 - 4:55	56.0	56.6	55.3
09-Feb-2018	4:55 - 5:00	55.9	56.8	55.1
09-Feb-2018	5:00 - 5:05	55.9	56.8	55.1
09-Feb-2018	5:05 - 5:10	56.3	57.5	55.0
09-Feb-2018	5:10 - 5:15	55.9	56.6	55.2
09-Feb-2018	5:15 - 5:20	56.5	57.4	55.5
09-Feb-2018	5:20 - 5:25	56.4	57.3	55.6
09-Feb-2018	5:25 - 5:30	56.6	57.8	55.5
09-Feb-2018	5:30 - 5:35	56.7	57.5	55.7
09-Feb-2018	5:35 - 5:40	57.0	57.8	56.0
09-Feb-2018	5:40 - 5:45	56.9	57.7	56.0
09-Feb-2018	5:45 - 5:50	57.2	58.4	56.2
09-Feb-2018	5:50 - 5:55	57.2	58.2	56.1
09-Feb-2018	5:55 - 6:00	58.0	59.5	56.3
09-Feb-2018	6:00 - 6:05	58.3	59.6	56.7
09-Feb-2018	6:05 - 6:10	57.5	59.0	56.3
09-Feb-2018	6:10 - 6:15	57.8	58.8	56.8
09-Feb-2018	6:15 - 6:20	59.1	60.8	57.4
09-Feb-2018	6:20 - 6:25	59.0	60.3	57.6
09-Feb-2018	6:25 - 6:30	59.5	61.1	57.9
09-Feb-2018	6:30 - 6:35	59.1	60.4	57.7
09-Feb-2018	6:35 - 6:40	59.4	60.6	58.1
09-Feb-2018	6:40 - 6:45	60.0	61.4	58.5
09-Feb-2018	6:45 - 6:50	59.8	61.2	58.3
09-Feb-2018	6:50 - 6:55	59.6	60.8	58.3
09-Feb-2018	6:55 - 7:00	59.7	60.9	58.2
09-Feb-2018	23:00 - 23:05	58.9	60.1	57.6
09-Feb-2018	23:05 - 23:10	60.0	61.6	58.0
09-Feb-2018	23:10 - 23:15	60.9	62.9	57.8
09-Feb-2018	23:15 - 23:20	59.1	60.8	57.5
09-Feb-2018	23:20 - 23:25	59.3	60.9	57.7
09-Feb-2018	23:25 - 23:30	59.2	60.7	57.4
09-Feb-2018	23:30 - 23:35	58.9	60.6	57.3
09-Feb-2018	23:35 - 23:40	59.4	61.1	57.6
09-Feb-2018	23:40 - 23:45	59.6	61.5	57.6
09-Feb-2018	23:45 - 23:50	58.8	59.9	57.4
09-Feb-2018	23:50 - 23:55	59.6	61.0	57.8
09-Feb-2018	23:55 - 0:00	59.0	60.3	57.6

Station: E-N21a – Block B of Merit Industrial Centre
Monitoring Period: 2300-0700 hrs on all days

Date	Start Time	dB(A)		
		Leq(5min)	L10(5min)	L90(5min)
10-Feb-2018	0:00 - 0:05	59.3	60.4	57.7
10-Feb-2018	0:05 - 0:10	58.6	59.7	57.4
10-Feb-2018	0:10 - 0:15	58.6	60.0	57.3
10-Feb-2018	0:15 - 0:20	58.8	60.1	57.4
10-Feb-2018	0:20 - 0:25	58.2	59.3	57.0
10-Feb-2018	0:25 - 0:30	58.3	59.5	57.1
10-Feb-2018	0:30 - 0:35	57.6	58.6	56.8
10-Feb-2018	0:35 - 0:40	58.3	59.3	56.8
10-Feb-2018	0:40 - 0:45	57.3	58.2	56.4
10-Feb-2018	0:45 - 0:50	57.8	59.2	56.7
10-Feb-2018	0:50 - 0:55	57.8	58.8	56.6
10-Feb-2018	0:55 - 1:00	57.9	58.9	56.8
10-Feb-2018	1:00 - 1:05	57.2	58.2	56.3
10-Feb-2018	1:05 - 1:10	57.8	58.8	56.6
10-Feb-2018	1:10 - 1:15	58.5	59.0	56.5
10-Feb-2018	1:15 - 1:20	57.4	58.3	56.5
10-Feb-2018	1:20 - 1:25	57.3	58.1	56.3
10-Feb-2018	1:25 - 1:30	57.1	58.1	56.1
10-Feb-2018	1:30 - 1:35	57.3	58.2	56.4
10-Feb-2018	1:35 - 1:40	57.4	58.4	56.0
10-Feb-2018	1:40 - 1:45	57.0	57.9	56.0
10-Feb-2018	1:45 - 1:50	57.0	57.7	56.0
10-Feb-2018	1:50 - 1:55	56.9	58.1	55.8
10-Feb-2018	1:55 - 2:00	58.0	58.2	56.1
10-Feb-2018	2:00 - 2:05	57.4	57.5	55.9
10-Feb-2018	2:05 - 2:10	56.8	57.7	55.9
10-Feb-2018	2:10 - 2:15	56.9	57.9	56.0
10-Feb-2018	2:15 - 2:20	56.8	57.8	55.8
10-Feb-2018	2:20 - 2:25	56.7	57.6	55.8
10-Feb-2018	2:25 - 2:30	56.5	57.2	55.8
10-Feb-2018	2:30 - 2:35	56.5	57.3	55.7
10-Feb-2018	2:35 - 2:40	57.1	58.2	55.9
10-Feb-2018	2:40 - 2:45	56.2	57.1	55.5
10-Feb-2018	2:45 - 2:50	56.7	57.5	55.9
10-Feb-2018	2:50 - 2:55	56.3	57.1	55.6
10-Feb-2018	2:55 - 3:00	56.6	57.3	55.8
10-Feb-2018	3:00 - 3:05	56.7	57.2	55.4
10-Feb-2018	3:05 - 3:10	56.3	57.1	55.6
10-Feb-2018	3:10 - 3:15	55.9	56.6	55.2
10-Feb-2018	3:15 - 3:20	56.5	57.3	55.5
10-Feb-2018	3:20 - 3:25	56.4	57.2	55.6
10-Feb-2018	3:25 - 3:30	56.7	57.3	55.7
10-Feb-2018	3:30 - 3:35	56.4	57.4	55.4
10-Feb-2018	3:35 - 3:40	58.1	58.6	55.5
10-Feb-2018	3:40 - 3:45	56.3	57.1	55.6
10-Feb-2018	3:45 - 3:50	56.1	56.8	55.4
10-Feb-2018	3:50 - 3:55	56.1	56.8	55.3
10-Feb-2018	3:55 - 4:00	56.1	56.8	55.3

Station: E-N21a – Block B of Merit Industrial Centre
Monitoring Period: 2300-0700 hrs on all days

Date	Start Time	dB(A)		
		Leq(5min)	L10(5min)	L90(5min)
10-Feb-2018	4:00 - 4:05	56.1	56.7	55.5
10-Feb-2018	4:05 - 4:10	56.0	56.8	55.3
10-Feb-2018	4:10 - 4:15	56.5	57.6	55.4
10-Feb-2018	4:15 - 4:20	56.2	57.1	55.2
10-Feb-2018	4:20 - 4:25	56.2	57.1	55.4
10-Feb-2018	4:25 - 4:30	56.1	56.9	55.4
10-Feb-2018	4:30 - 4:35	56.2	56.9	55.6
10-Feb-2018	4:35 - 4:40	56.4	57.4	55.3
10-Feb-2018	4:40 - 4:45	56.6	57.2	55.4
10-Feb-2018	4:45 - 4:50	59.3	59.1	55.5
10-Feb-2018	4:50 - 4:55	55.9	56.6	55.2
10-Feb-2018	4:55 - 5:00	56.4	57.3	55.5
10-Feb-2018	5:00 - 5:05	56.3	57.0	55.5
10-Feb-2018	5:05 - 5:10	56.2	57.1	55.3
10-Feb-2018	5:10 - 5:15	56.2	57.1	55.4
10-Feb-2018	5:15 - 5:20	56.2	57.0	55.5
10-Feb-2018	5:20 - 5:25	56.4	57.3	55.5
10-Feb-2018	5:25 - 5:30	56.3	57.2	55.4
10-Feb-2018	5:30 - 5:35	56.5	57.6	55.5
10-Feb-2018	5:35 - 5:40	56.5	57.6	55.6
10-Feb-2018	5:40 - 5:45	56.6	57.3	55.8
10-Feb-2018	5:45 - 5:50	57.5	58.8	56.0
10-Feb-2018	5:50 - 5:55	57.3	58.5	56.0
10-Feb-2018	5:55 - 6:00	58.3	59.7	56.4
10-Feb-2018	6:00 - 6:05	58.0	59.4	56.1
10-Feb-2018	6:05 - 6:10	58.3	59.4	56.6
10-Feb-2018	6:10 - 6:15	58.1	59.8	56.4
10-Feb-2018	6:15 - 6:20	58.1	59.5	56.6
10-Feb-2018	6:20 - 6:25	57.9	59.1	56.6
10-Feb-2018	6:25 - 6:30	58.0	59.3	56.8
10-Feb-2018	6:30 - 6:35	57.9	59.2	56.8
10-Feb-2018	6:35 - 6:40	58.6	60.1	57.1
10-Feb-2018	6:40 - 6:45	58.8	60.1	57.3
10-Feb-2018	6:45 - 6:50	59.8	61.1	57.7
10-Feb-2018	6:50 - 6:55	58.9	60.1	57.6
10-Feb-2018	6:55 - 7:00	59.2	60.3	57.6
10-Feb-2018	23:00 - 23:05	59.1	60.3	57.5
10-Feb-2018	23:05 - 23:10	60.0	61.7	58.3
10-Feb-2018	23:10 - 23:15	59.2	60.7	57.7
10-Feb-2018	23:15 - 23:20	59.4	61.2	57.6
10-Feb-2018	23:20 - 23:25	59.3	60.6	57.6
10-Feb-2018	23:25 - 23:30	59.6	61.2	58.1
10-Feb-2018	23:30 - 23:35	59.7	61.2	57.9
10-Feb-2018	23:35 - 23:40	59.3	60.9	57.4
10-Feb-2018	23:40 - 23:45	59.3	60.8	57.3
10-Feb-2018	23:45 - 23:50	59.4	61.1	57.6
10-Feb-2018	23:50 - 23:55	58.3	59.4	57.3
10-Feb-2018	23:55 - 0:00	59.5	60.7	58.2

Station: E-N21a – Block B of Merit Industrial Centre
Monitoring Period: 2300-0700 hrs on all days

Date	Start Time	dB(A)		
		Leq(5min)	L10(5min)	L90(5min)
11-Feb-2018	0:00 - 0:05	59.0	60.6	57.4
11-Feb-2018	0:05 - 0:10	58.9	60.2	57.2
11-Feb-2018	0:10 - 0:15	58.4	59.4	57.1
11-Feb-2018	0:15 - 0:20	59.5	60.9	57.8
11-Feb-2018	0:20 - 0:25	58.4	59.8	57.1
11-Feb-2018	0:25 - 0:30	58.5	60.0	57.2
11-Feb-2018	0:30 - 0:35	58.0	59.1	56.8
11-Feb-2018	0:35 - 0:40	58.1	59.1	56.9
11-Feb-2018	0:40 - 0:45	58.4	60.0	56.8
11-Feb-2018	0:45 - 0:50	58.1	59.1	57.0
11-Feb-2018	0:50 - 0:55	58.2	59.4	56.9
11-Feb-2018	0:55 - 1:00	57.9	59.0	56.9
11-Feb-2018	1:00 - 1:05	57.5	58.3	56.5
11-Feb-2018	1:05 - 1:10	57.5	58.3	56.6
11-Feb-2018	1:10 - 1:15	57.9	58.6	56.8
11-Feb-2018	1:15 - 1:20	57.4	58.3	56.5
11-Feb-2018	1:20 - 1:25	57.7	58.6	56.7
11-Feb-2018	1:25 - 1:30	58.4	59.5	56.8
11-Feb-2018	1:30 - 1:35	57.5	58.4	56.3
11-Feb-2018	1:35 - 1:40	57.6	58.7	56.6
11-Feb-2018	1:40 - 1:45	57.0	57.8	56.2
11-Feb-2018	1:45 - 1:50	58.2	58.7	56.2
11-Feb-2018	1:50 - 1:55	57.9	59.6	56.3
11-Feb-2018	1:55 - 2:00	57.4	58.3	56.2
11-Feb-2018	2:00 - 2:05	57.4	58.3	56.3
11-Feb-2018	2:05 - 2:10	56.9	57.6	56.2
11-Feb-2018	2:10 - 2:15	60.3	59.8	56.6
11-Feb-2018	2:15 - 2:20	56.8	57.6	56.0
11-Feb-2018	2:20 - 2:25	57.5	58.7	56.3
11-Feb-2018	2:25 - 2:30	57.0	57.7	56.0
11-Feb-2018	2:30 - 2:35	57.4	58.5	56.1
11-Feb-2018	2:35 - 2:40	56.8	57.6	55.9
11-Feb-2018	2:40 - 2:45	57.9	58.8	56.0
11-Feb-2018	2:45 - 2:50	56.7	57.5	55.9
11-Feb-2018	2:50 - 2:55	56.4	57.1	55.5
11-Feb-2018	2:55 - 3:00	56.3	56.9	55.6
11-Feb-2018	3:00 - 3:05	56.9	58.0	56.0
11-Feb-2018	3:05 - 3:10	56.9	57.6	56.0
11-Feb-2018	3:10 - 3:15	56.9	57.7	56.1
11-Feb-2018	3:15 - 3:20	57.1	58.0	55.7
11-Feb-2018	3:20 - 3:25	56.7	57.4	55.9
11-Feb-2018	3:25 - 3:30	56.7	57.5	55.6
11-Feb-2018	3:30 - 3:35	56.1	56.8	55.4
11-Feb-2018	3:35 - 3:40	56.0	56.7	55.4
11-Feb-2018	3:40 - 3:45	56.2	56.9	55.6
11-Feb-2018	3:45 - 3:50	56.4	57.1	55.6
11-Feb-2018	3:50 - 3:55	56.2	56.8	55.6
11-Feb-2018	3:55 - 4:00	56.0	56.6	55.4

Station: E-N21a – Block B of Merit Industrial Centre
 Monitoring Period: 2300-0700 hrs on all days

Date	Start Time	dB(A)		
		Leq(5min)	L10(5min)	L90(5min)
11-Feb-2018	4:00 - 4:05	56.3	57.0	55.7
11-Feb-2018	4:05 - 4:10	56.1	56.9	55.3
11-Feb-2018	4:10 - 4:15	56.2	56.8	55.6
11-Feb-2018	4:15 - 4:20	56.0	56.8	55.2
11-Feb-2018	4:20 - 4:25	56.1	56.8	55.3
11-Feb-2018	4:25 - 4:30	56.1	56.9	55.3
11-Feb-2018	4:30 - 4:35	56.6	57.4	55.7
11-Feb-2018	4:35 - 4:40	56.7	57.7	55.8
11-Feb-2018	4:40 - 4:45	56.6	57.4	55.7
11-Feb-2018	4:45 - 4:50	56.4	57.1	55.6
11-Feb-2018	4:50 - 4:55	56.4	57.1	55.6
11-Feb-2018	4:55 - 5:00	56.0	56.6	55.4
11-Feb-2018	5:00 - 5:05	56.5	57.3	55.7
11-Feb-2018	5:05 - 5:10	56.0	56.7	55.2
11-Feb-2018	5:10 - 5:15	56.1	56.8	55.4
11-Feb-2018	5:15 - 5:20	56.8	57.7	55.8
11-Feb-2018	5:20 - 5:25	56.7	57.5	55.9
11-Feb-2018	5:25 - 5:30	57.3	58.3	56.2
11-Feb-2018	5:30 - 5:35	57.1	58.0	56.2
11-Feb-2018	5:35 - 5:40	56.4	56.9	55.7
11-Feb-2018	5:40 - 5:45	57.0	57.8	56.2
11-Feb-2018	5:45 - 5:50	57.5	58.6	56.3
11-Feb-2018	5:50 - 5:55	57.4	58.3	56.3
11-Feb-2018	5:55 - 6:00	57.3	58.2	56.2
11-Feb-2018	6:00 - 6:05	57.9	59.2	56.5
11-Feb-2018	6:05 - 6:10	57.8	59.1	56.5
11-Feb-2018	6:10 - 6:15	57.5	58.4	56.6
11-Feb-2018	6:15 - 6:20	58.5	60.2	56.7
11-Feb-2018	6:20 - 6:25	58.2	59.4	57.1
11-Feb-2018	6:25 - 6:30	57.7	58.7	56.6
11-Feb-2018	6:30 - 6:35	57.7	59.0	56.7
11-Feb-2018	6:35 - 6:40	58.4	59.7	57.1
11-Feb-2018	6:40 - 6:45	58.3	59.6	57.0
11-Feb-2018	6:45 - 6:50	58.8	60.2	57.4
11-Feb-2018	6:50 - 6:55	58.4	59.5	57.2
11-Feb-2018	6:55 - 7:00	57.8	58.7	57.0
11-Feb-2018	23:00 - 23:05	59.0	60.1	57.7
11-Feb-2018	23:05 - 23:10	58.8	59.9	57.4
11-Feb-2018	23:10 - 23:15	59.6	61.0	57.6
11-Feb-2018	23:15 - 23:20	59.4	61.0	58.0
11-Feb-2018	23:20 - 23:25	59.4	61.1	57.5
11-Feb-2018	23:25 - 23:30	59.2	60.0	57.0
11-Feb-2018	23:30 - 23:35	59.1	60.9	57.4
11-Feb-2018	23:35 - 23:40	58.9	60.1	57.4
11-Feb-2018	23:40 - 23:45	59.0	60.6	57.4
11-Feb-2018	23:45 - 23:50	60.0	61.1	56.7
11-Feb-2018	23:50 - 23:55	58.7	59.7	57.4
11-Feb-2018	23:55 - 0:00	58.2	59.2	56.9

Station: E-N21a – Block B of Merit Industrial Centre
 Monitoring Period: 2300-0700 hrs on all days

Date	Start Time	dB(A)		
		Leq(5min)	L10(5min)	L90(5min)
12-Feb-2018	0:00 - 0:05	58.2	59.4	56.9
12-Feb-2018	0:05 - 0:10	59.1	60.8	57.5
12-Feb-2018	0:10 - 0:15	57.9	59.1	56.7
12-Feb-2018	0:15 - 0:20	58.1	59.6	56.5
12-Feb-2018	0:20 - 0:25	57.9	60.0	56.2
12-Feb-2018	0:25 - 0:30	57.4	58.4	56.4
12-Feb-2018	0:30 - 0:35	57.5	59.0	56.0
12-Feb-2018	0:35 - 0:40	57.7	58.9	56.4
12-Feb-2018	0:40 - 0:45	57.1	57.9	56.2
12-Feb-2018	0:45 - 0:50	57.2	58.0	56.2
12-Feb-2018	0:50 - 0:55	57.3	58.4	56.1
12-Feb-2018	0:55 - 1:00	56.9	57.6	55.9
12-Feb-2018	1:00 - 1:05	57.3	58.5	56.0
12-Feb-2018	1:05 - 1:10	56.9	58.2	55.7
12-Feb-2018	1:10 - 1:15	56.0	56.8	55.1
12-Feb-2018	1:15 - 1:20	57.6	59.0	56.1
12-Feb-2018	1:20 - 1:25	57.3	58.4	56.0
12-Feb-2018	1:25 - 1:30	56.8	57.9	55.7
12-Feb-2018	1:30 - 1:35	56.7	57.5	55.7
12-Feb-2018	1:35 - 1:40	56.5	57.5	55.6
12-Feb-2018	1:40 - 1:45	56.3	57.0	55.6
12-Feb-2018	1:45 - 1:50	55.9	56.6	55.2
12-Feb-2018	1:50 - 1:55	56.4	57.5	55.3
12-Feb-2018	1:55 - 2:00	56.3	57.0	55.3
12-Feb-2018	2:00 - 2:05	56.3	57.3	55.3
12-Feb-2018	2:05 - 2:10	56.5	57.9	55.2
12-Feb-2018	2:10 - 2:15	56.5	57.4	55.4
12-Feb-2018	2:15 - 2:20	55.9	56.6	55.2
12-Feb-2018	2:20 - 2:25	56.3	57.1	55.2
12-Feb-2018	2:25 - 2:30	56.1	57.2	55.2
12-Feb-2018	2:30 - 2:35	55.9	56.6	55.2
12-Feb-2018	2:35 - 2:40	55.8	56.7	55.0
12-Feb-2018	2:40 - 2:45	55.8	56.4	55.1
12-Feb-2018	2:45 - 2:50	55.9	56.7	55.1
12-Feb-2018	2:50 - 2:55	55.8	56.4	54.9
12-Feb-2018	2:55 - 3:00	56.1	56.9	55.2
12-Feb-2018	3:00 - 3:05	55.9	56.7	55.1
12-Feb-2018	3:05 - 3:10	56.0	56.7	55.1
12-Feb-2018	3:10 - 3:15	55.9	56.6	54.9
12-Feb-2018	3:15 - 3:20	55.8	56.5	55.1
12-Feb-2018	3:20 - 3:25	55.7	56.5	54.8
12-Feb-2018	3:25 - 3:30	55.4	56.1	54.8
12-Feb-2018	3:30 - 3:35	55.5	56.2	54.7
12-Feb-2018	3:35 - 3:40	55.4	56.0	54.7
12-Feb-2018	3:40 - 3:45	55.7	56.5	54.7
12-Feb-2018	3:45 - 3:50	55.4	56.1	54.8
12-Feb-2018	3:50 - 3:55	55.8	56.6	55.0
12-Feb-2018	3:55 - 4:00	55.5	56.3	54.8

Station: E-N21a – Block B of Merit Industrial Centre
Monitoring Period: 2300-0700 hrs on all days

Date	Start Time	dB(A)		
		Leq(5min)	L10(5min)	L90(5min)
12-Feb-2018	4:00 - 4:05	56.2	57.4	55.1
12-Feb-2018	4:05 - 4:10	56.2	57.4	55.1
12-Feb-2018	4:10 - 4:15	55.7	56.6	54.9
12-Feb-2018	4:15 - 4:20	56.3	57.6	55.0
12-Feb-2018	4:20 - 4:25	55.8	56.6	54.9
12-Feb-2018	4:25 - 4:30	55.6	56.3	54.9
12-Feb-2018	4:30 - 4:35	55.4	56.2	54.7
12-Feb-2018	4:35 - 4:40	55.8	56.6	55.0
12-Feb-2018	4:40 - 4:45	56.0	57.2	54.8
12-Feb-2018	4:45 - 4:50	55.9	56.6	55.1
12-Feb-2018	4:50 - 4:55	55.5	56.2	54.8
12-Feb-2018	4:55 - 5:00	55.7	56.5	54.9
12-Feb-2018	5:00 - 5:05	55.9	56.5	55.0
12-Feb-2018	5:05 - 5:10	56.2	57.1	55.3
12-Feb-2018	5:10 - 5:15	56.0	56.9	55.1
12-Feb-2018	5:15 - 5:20	56.4	57.3	55.6
12-Feb-2018	5:20 - 5:25	56.6	57.6	55.6
12-Feb-2018	5:25 - 5:30	56.8	57.7	55.7
12-Feb-2018	5:30 - 5:35	56.6	57.4	55.6
12-Feb-2018	5:35 - 5:40	56.7	57.7	55.6
12-Feb-2018	5:40 - 5:45	56.9	57.8	56.0
12-Feb-2018	5:45 - 5:50	56.8	57.5	55.8
12-Feb-2018	5:50 - 5:55	57.3	58.8	56.0
12-Feb-2018	5:55 - 6:00	56.9	57.8	56.0
12-Feb-2018	6:00 - 6:05	57.2	58.0	56.3
12-Feb-2018	6:05 - 6:10	58.1	60.1	56.4
12-Feb-2018	6:10 - 6:15	58.0	59.0	56.8
12-Feb-2018	6:15 - 6:20	57.9	59.0	56.7
12-Feb-2018	6:20 - 6:25	58.3	59.6	57.1
12-Feb-2018	6:25 - 6:30	58.3	59.4	57.1
12-Feb-2018	6:30 - 6:35	58.1	59.0	57.1
12-Feb-2018	6:35 - 6:40	58.5	59.7	57.0
12-Feb-2018	6:40 - 6:45	59.8	61.1	58.7
12-Feb-2018	6:45 - 6:50	59.2	60.6	57.7
12-Feb-2018	6:50 - 6:55	59.1	60.6	57.6
12-Feb-2018	6:55 - 7:00	58.9	59.7	58.0
12-Feb-2018	23:00 - 23:05	59.0	60.3	57.7
12-Feb-2018	23:05 - 23:10	59.4	60.9	57.8
12-Feb-2018	23:10 - 23:15	59.0	60.7	57.4
12-Feb-2018	23:15 - 23:20	59.5	60.7	57.1
12-Feb-2018	23:20 - 23:25	58.9	60.3	57.4
12-Feb-2018	23:25 - 23:30	58.7	60.1	56.7
12-Feb-2018	23:30 - 23:35	58.7	60.3	57.0
12-Feb-2018	23:35 - 23:40	60.6	60.1	56.6
12-Feb-2018	23:40 - 23:45	58.6	60.0	56.9
12-Feb-2018	23:45 - 23:50	58.5	60.1	56.6
12-Feb-2018	23:50 - 23:55	58.5	60.0	57.0
12-Feb-2018	23:55 - 0:00	57.6	58.8	56.5

Station: E-N21a – Block B of Merit Industrial Centre
Monitoring Period: 2300-0700 hrs on all days

Date	Start Time	dB(A)		
		Leq(5min)	L10(5min)	L90(5min)
13-Feb-2018	0:00 - 0:05	58.0	59.4	56.8
13-Feb-2018	0:05 - 0:10	58.4	59.8	56.8
13-Feb-2018	0:10 - 0:15	58.3	59.6	57.1
13-Feb-2018	0:15 - 0:20	58.1	59.5	56.4
13-Feb-2018	0:20 - 0:25	57.8	59.1	56.6
13-Feb-2018	0:25 - 0:30	57.5	59.4	55.8
13-Feb-2018	0:30 - 0:35	57.9	58.9	56.5
13-Feb-2018	0:35 - 0:40	57.5	58.7	56.4
13-Feb-2018	0:40 - 0:45	57.2	58.2	56.1
13-Feb-2018	0:45 - 0:50	57.4	58.4	56.3
13-Feb-2018	0:50 - 0:55	57.3	58.6	56.2
13-Feb-2018	0:55 - 1:00	56.9	57.9	56.1
13-Feb-2018	1:00 - 1:05	56.9	57.9	55.4
13-Feb-2018	1:05 - 1:10	57.3	59.1	55.4
13-Feb-2018	1:10 - 1:15	57.1	58.3	55.5
13-Feb-2018	1:15 - 1:20	56.3	57.1	55.5
13-Feb-2018	1:20 - 1:25	56.4	57.5	55.3
13-Feb-2018	1:25 - 1:30	56.0	56.7	55.2
13-Feb-2018	1:30 - 1:35	56.4	57.4	55.2
13-Feb-2018	1:35 - 1:40	57.3	57.1	55.0
13-Feb-2018	1:40 - 1:45	57.1	58.2	55.6
13-Feb-2018	1:45 - 1:50	56.4	57.4	55.3
13-Feb-2018	1:50 - 1:55	55.8	56.7	54.9
13-Feb-2018	1:55 - 2:00	56.6	57.6	55.1
13-Feb-2018	2:00 - 2:05	56.7	57.9	55.4
13-Feb-2018	2:05 - 2:10	56.4	57.4	55.2
13-Feb-2018	2:10 - 2:15	56.0	57.0	55.0
13-Feb-2018	2:15 - 2:20	55.8	56.6	54.9
13-Feb-2018	2:20 - 2:25	56.0	57.1	55.0
13-Feb-2018	2:25 - 2:30	55.9	56.7	55.1
13-Feb-2018	2:30 - 2:35	55.9	56.7	55.1
13-Feb-2018	2:35 - 2:40	56.1	57.1	55.1
13-Feb-2018	2:40 - 2:45	55.6	56.3	54.9
13-Feb-2018	2:45 - 2:50	55.9	56.9	54.9
13-Feb-2018	2:50 - 2:55	56.7	58.2	54.9
13-Feb-2018	2:55 - 3:00	56.1	57.4	55.0
13-Feb-2018	3:00 - 3:05	57.0	59.0	55.0
13-Feb-2018	3:05 - 3:10	55.7	56.5	54.9
13-Feb-2018	3:10 - 3:15	55.8	56.4	54.7
13-Feb-2018	3:15 - 3:20	55.9	57.0	54.9
13-Feb-2018	3:20 - 3:25	55.5	56.3	54.7
13-Feb-2018	3:25 - 3:30	55.5	56.3	54.7
13-Feb-2018	3:30 - 3:35	55.3	56.2	54.6
13-Feb-2018	3:35 - 3:40	55.6	56.5	54.8
13-Feb-2018	3:40 - 3:45	55.6	56.3	54.7
13-Feb-2018	3:45 - 3:50	55.3	56.0	54.4
13-Feb-2018	3:50 - 3:55	55.5	56.3	54.7
13-Feb-2018	3:55 - 4:00	55.8	56.7	55.0

Station: E-N21a – Block B of Merit Industrial Centre
Monitoring Period: 2300-0700 hrs on all days

Date	Start Time	dB(A)		
		Leq(5min)	L10(5min)	L90(5min)
13-Feb-2018	4:00 - 4:05	55.7	56.5	54.8
13-Feb-2018	4:05 - 4:10	55.8	56.8	54.9
13-Feb-2018	4:10 - 4:15	55.5	56.4	54.7
13-Feb-2018	4:15 - 4:20	55.7	57.1	54.7
13-Feb-2018	4:20 - 4:25	55.5	56.1	54.8
13-Feb-2018	4:25 - 4:30	55.7	56.6	54.8
13-Feb-2018	4:30 - 4:35	56.0	56.9	55.1
13-Feb-2018	4:35 - 4:40	55.9	56.6	55.0
13-Feb-2018	4:40 - 4:45	58.1	60.8	55.4
13-Feb-2018	4:45 - 4:50	55.6	56.4	54.8
13-Feb-2018	4:50 - 4:55	55.5	56.4	54.7
13-Feb-2018	4:55 - 5:00	55.6	56.4	54.8
13-Feb-2018	5:00 - 5:05	56.4	57.3	55.2
13-Feb-2018	5:05 - 5:10	55.5	56.4	54.7
13-Feb-2018	5:10 - 5:15	56.1	57.3	55.0
13-Feb-2018	5:15 - 5:20	55.3	56.0	54.6
13-Feb-2018	5:20 - 5:25	55.9	56.7	55.1
13-Feb-2018	5:25 - 5:30	56.5	57.9	55.3
13-Feb-2018	5:30 - 5:35	56.0	57.0	55.0
13-Feb-2018	5:35 - 5:40	56.4	57.8	55.2
13-Feb-2018	5:40 - 5:45	56.3	57.5	55.2
13-Feb-2018	5:45 - 5:50	56.8	58.1	55.3
13-Feb-2018	5:50 - 5:55	57.3	58.6	55.9
13-Feb-2018	5:55 - 6:00	57.7	59.0	55.9
13-Feb-2018	6:00 - 6:05	57.0	58.1	56.0
13-Feb-2018	6:05 - 6:10	57.8	59.7	55.9
13-Feb-2018	6:10 - 6:15	56.9	57.9	55.9
13-Feb-2018	6:15 - 6:20	58.0	59.4	56.6
13-Feb-2018	6:20 - 6:25	58.8	60.1	57.3
13-Feb-2018	6:25 - 6:30	57.8	59.1	56.6
13-Feb-2018	6:30 - 6:35	58.4	59.7	56.9
13-Feb-2018	6:35 - 6:40	58.6	59.8	57.2
13-Feb-2018	6:40 - 6:45	58.8	60.1	57.3
13-Feb-2018	6:45 - 6:50	59.7	61.2	57.9
13-Feb-2018	6:50 - 6:55	59.4	61.2	57.6
13-Feb-2018	6:55 - 7:00	58.8	60.4	57.5
13-Feb-2018	23:00 - 23:05	60.0	61.5	58.5
13-Feb-2018	23:05 - 23:10	60.8	62.7	58.8
13-Feb-2018	23:10 - 23:15	59.4	60.6	58.1
13-Feb-2018	23:15 - 23:20	59.5	61.1	57.9
13-Feb-2018	23:20 - 23:25	59.3	60.5	57.9
13-Feb-2018	23:25 - 23:30	60.0	61.8	58.2
13-Feb-2018	23:30 - 23:35	60.2	61.4	58.4
13-Feb-2018	23:35 - 23:40	58.6	59.5	57.4
13-Feb-2018	23:40 - 23:45	58.8	60.4	57.3
13-Feb-2018	23:45 - 23:50	59.4	61.1	57.5
13-Feb-2018	23:50 - 23:55	59.6	61.0	58.0
13-Feb-2018	23:55 - 0:00	58.5	59.7	57.3

Station: E-N21a – Block B of Merit Industrial Centre
Monitoring Period: 2300-0700 hrs on all days

Date	Start Time	dB(A)		
		Leq(5min)	L10(5min)	L90(5min)
14-Feb-2018	0:00 - 0:05	58.7	60.0	57.4
14-Feb-2018	0:05 - 0:10	58.8	60.4	57.2
14-Feb-2018	0:10 - 0:15	58.5	59.4	57.2
14-Feb-2018	0:15 - 0:20	59.4	61.1	57.7
14-Feb-2018	0:20 - 0:25	58.8	60.5	57.1
14-Feb-2018	0:25 - 0:30	57.8	58.9	56.7
14-Feb-2018	0:30 - 0:35	58.2	60.1	56.9
14-Feb-2018	0:35 - 0:40	58.3	59.8	56.7
14-Feb-2018	0:40 - 0:45	58.1	58.9	56.7
14-Feb-2018	0:45 - 0:50	59.7	60.3	56.7
14-Feb-2018	0:50 - 0:55	57.7	58.6	56.8
14-Feb-2018	0:55 - 1:00	57.4	58.2	56.4
14-Feb-2018	1:00 - 1:05	57.4	58.4	56.5
14-Feb-2018	1:05 - 1:10	57.1	58.0	56.2
14-Feb-2018	1:10 - 1:15	56.9	58.1	55.7
14-Feb-2018	1:15 - 1:20	56.7	57.5	55.9
14-Feb-2018	1:20 - 1:25	56.5	57.2	55.8
14-Feb-2018	1:25 - 1:30	57.0	58.0	55.9
14-Feb-2018	1:30 - 1:35	56.9	58.4	55.6
14-Feb-2018	1:35 - 1:40	56.7	57.6	55.7
14-Feb-2018	1:40 - 1:45	56.6	57.7	55.7
14-Feb-2018	1:45 - 1:50	57.4	58.1	55.5
14-Feb-2018	1:50 - 1:55	56.8	58.3	55.5
14-Feb-2018	1:55 - 2:00	56.2	57.0	55.3
14-Feb-2018	2:00 - 2:05	56.6	57.9	55.6
14-Feb-2018	2:05 - 2:10	56.4	57.4	55.4
14-Feb-2018	2:10 - 2:15	56.4	57.3	55.5
14-Feb-2018	2:15 - 2:20	56.7	57.8	55.8
14-Feb-2018	2:20 - 2:25	56.3	57.0	55.6
14-Feb-2018	2:25 - 2:30	57.2	58.6	55.6
14-Feb-2018	2:30 - 2:35	56.4	57.2	55.6
14-Feb-2018	2:35 - 2:40	58.7	58.7	55.7
14-Feb-2018	2:40 - 2:45	56.4	57.5	55.4
14-Feb-2018	2:45 - 2:50	57.1	58.9	55.7
14-Feb-2018	2:50 - 2:55	56.7	57.9	55.5
14-Feb-2018	2:55 - 3:00	56.0	56.7	55.3
14-Feb-2018	3:00 - 3:05	56.0	56.8	55.3
14-Feb-2018	3:05 - 3:10	56.1	56.9	55.2
14-Feb-2018	3:10 - 3:15	56.4	57.0	55.3
14-Feb-2018	3:15 - 3:20	56.5	57.8	55.2
14-Feb-2018	3:20 - 3:25	55.8	56.5	55.1
14-Feb-2018	3:25 - 3:30	55.9	56.6	55.1
14-Feb-2018	3:30 - 3:35	55.9	56.7	55.2
14-Feb-2018	3:35 - 3:40	56.0	56.8	55.2
14-Feb-2018	3:40 - 3:45	56.5	57.9	55.2
14-Feb-2018	3:45 - 3:50	55.8	56.4	55.2
14-Feb-2018	3:50 - 3:55	55.8	56.5	55.0
14-Feb-2018	3:55 - 4:00	56.1	57.5	55.1

Station: E-N21a – Block B of Merit Industrial Centre
Monitoring Period: 2300-0700 hrs on all days

Date	Start Time	dB(A)		
		Leq(5min)	L10(5min)	L90(5min)
14-Feb-2018	4:00 - 4:05	55.5	56.2	54.9
14-Feb-2018	4:05 - 4:10	55.9	56.5	55.2
14-Feb-2018	4:10 - 4:15	56.0	57.2	55.1
14-Feb-2018	4:15 - 4:20	56.1	57.1	55.0
14-Feb-2018	4:20 - 4:25	56.1	57.0	55.1
14-Feb-2018	4:25 - 4:30	56.2	57.2	55.4
14-Feb-2018	4:30 - 4:35	56.3	57.1	55.5
14-Feb-2018	4:35 - 4:40	56.0	56.9	55.2
14-Feb-2018	4:40 - 4:45	56.2	57.1	55.2
14-Feb-2018	4:45 - 4:50	55.7	56.4	54.9
14-Feb-2018	4:50 - 4:55	55.7	56.4	55.0
14-Feb-2018	4:55 - 5:00	55.7	56.7	54.8
14-Feb-2018	5:00 - 5:05	55.9	56.7	54.9
14-Feb-2018	5:05 - 5:10	55.5	56.1	54.8
14-Feb-2018	5:10 - 5:15	55.6	56.3	54.8
14-Feb-2018	5:15 - 5:20	56.1	56.6	55.1
14-Feb-2018	5:20 - 5:25	56.3	57.5	55.2
14-Feb-2018	5:25 - 5:30	56.0	56.7	55.2
14-Feb-2018	5:30 - 5:35	56.0	57.0	55.2
14-Feb-2018	5:35 - 5:40	56.3	57.4	55.3
14-Feb-2018	5:40 - 5:45	56.6	57.4	55.7
14-Feb-2018	5:45 - 5:50	56.8	57.8	55.8
14-Feb-2018	5:50 - 5:55	56.9	57.8	56.0
14-Feb-2018	5:55 - 6:00	56.6	57.5	55.7
14-Feb-2018	6:00 - 6:05	56.8	57.8	55.6
14-Feb-2018	6:05 - 6:10	58.7	60.5	56.6
14-Feb-2018	6:10 - 6:15	57.5	58.8	56.3
14-Feb-2018	6:15 - 6:20	57.8	58.8	56.6
14-Feb-2018	6:20 - 6:25	58.0	59.2	56.9
14-Feb-2018	6:25 - 6:30	58.1	58.9	56.8
14-Feb-2018	6:30 - 6:35	58.3	59.7	57.0
14-Feb-2018	6:35 - 6:40	58.0	59.1	56.9
14-Feb-2018	6:40 - 6:45	59.2	60.7	57.5
14-Feb-2018	6:45 - 6:50	59.2	60.8	57.3
14-Feb-2018	6:50 - 6:55	59.2	60.7	57.5
14-Feb-2018	6:55 - 7:00	58.6	59.8	57.3
14-Feb-2018	23:00 - 23:05	59.4	61.0	57.5
14-Feb-2018	23:05 - 23:10	59.5	61.5	57.6
14-Feb-2018	23:10 - 23:15	58.9	60.3	57.4
14-Feb-2018	23:15 - 23:20	59.1	60.6	57.2
14-Feb-2018	23:20 - 23:25	59.5	61.1	57.7
14-Feb-2018	23:25 - 23:30	59.1	60.6	57.4
14-Feb-2018	23:30 - 23:35	58.7	59.8	57.2
14-Feb-2018	23:35 - 23:40	59.0	60.5	57.5
14-Feb-2018	23:40 - 23:45	59.0	60.8	57.4
14-Feb-2018	23:45 - 23:50	58.9	60.5	57.2
14-Feb-2018	23:50 - 23:55	59.0	60.6	57.4
14-Feb-2018	23:55 - 0:00	58.4	59.8	57.1

Station: E-N21a – Block B of Merit Industrial Centre
Monitoring Period: 2300-0700 hrs on all days

Date	Start Time	dB(A)		
		Leq(5min)	L10(5min)	L90(5min)
15-Feb-2018	0:00 - 0:05	58.8	60.6	57.1
15-Feb-2018	0:05 - 0:10	58.9	60.2	57.3
15-Feb-2018	0:10 - 0:15	58.7	60.0	57.2
15-Feb-2018	0:15 - 0:20	58.0	59.2	56.9
15-Feb-2018	0:20 - 0:25	58.5	59.8	57.2
15-Feb-2018	0:25 - 0:30	58.1	59.3	56.9
15-Feb-2018	0:30 - 0:35	57.8	58.9	56.7
15-Feb-2018	0:35 - 0:40	57.4	58.7	56.3
15-Feb-2018	0:40 - 0:45	57.4	58.5	56.3
15-Feb-2018	0:45 - 0:50	57.6	58.5	56.5
15-Feb-2018	0:50 - 0:55	58.9	60.5	56.7
15-Feb-2018	0:55 - 1:00	57.5	58.6	56.5
15-Feb-2018	1:00 - 1:05	56.9	57.7	56.1
15-Feb-2018	1:05 - 1:10	56.8	57.7	55.7
15-Feb-2018	1:10 - 1:15	56.4	57.2	55.6
15-Feb-2018	1:15 - 1:20	56.6	57.5	55.7
15-Feb-2018	1:20 - 1:25	56.5	57.6	55.6
15-Feb-2018	1:25 - 1:30	56.4	57.4	55.5
15-Feb-2018	1:30 - 1:35	56.4	57.1	55.6
15-Feb-2018	1:35 - 1:40	57.1	58.2	56.0
15-Feb-2018	1:40 - 1:45	56.9	58.0	55.9
15-Feb-2018	1:45 - 1:50	56.5	57.4	55.5
15-Feb-2018	1:50 - 1:55	57.9	59.1	56.1
15-Feb-2018	1:55 - 2:00	56.5	57.4	55.6
15-Feb-2018	2:00 - 2:05	56.6	57.4	55.6
15-Feb-2018	2:05 - 2:10	56.7	57.8	55.6
15-Feb-2018	2:10 - 2:15	56.5	57.2	55.7
15-Feb-2018	2:15 - 2:20	56.4	57.1	55.6
15-Feb-2018	2:20 - 2:25	56.5	57.5	55.6
15-Feb-2018	2:25 - 2:30	56.3	57.1	55.4
15-Feb-2018	2:30 - 2:35	56.3	56.9	55.5
15-Feb-2018	2:35 - 2:40	56.2	56.9	55.5
15-Feb-2018	2:40 - 2:45	56.4	57.3	55.5
15-Feb-2018	2:45 - 2:50	56.1	56.8	55.2
15-Feb-2018	2:50 - 2:55	56.7	57.9	55.4
15-Feb-2018	2:55 - 3:00	56.1	56.7	55.4
15-Feb-2018	3:00 - 3:05	56.2	56.8	55.7
15-Feb-2018	3:05 - 3:10	56.3	57.2	55.5
15-Feb-2018	3:10 - 3:15	56.2	57.0	55.3
15-Feb-2018	3:15 - 3:20	56.5	57.2	55.5
15-Feb-2018	3:20 - 3:25	56.2	56.9	55.3
15-Feb-2018	3:25 - 3:30	56.6	57.4	55.6
15-Feb-2018	3:30 - 3:35	55.9	56.5	55.3
15-Feb-2018	3:35 - 3:40	56.1	57.2	55.1
15-Feb-2018	3:40 - 3:45	56.2	57.3	55.1
15-Feb-2018	3:45 - 3:50	55.9	56.7	55.1
15-Feb-2018	3:50 - 3:55	55.8	56.5	55.0
15-Feb-2018	3:55 - 4:00	57.2	58.3	55.4

Station: E-N21a – Block B of Merit Industrial Centre
Monitoring Period: 2300-0700 hrs on all days

Date	Start Time	dB(A)		
		Leq(5min)	L10(5min)	L90(5min)
15-Feb-2018	4:00 - 4:05	55.8	56.4	55.2
15-Feb-2018	4:05 - 4:10	56.0	56.8	55.1
15-Feb-2018	4:10 - 4:15	56.1	57.0	55.3
15-Feb-2018	4:15 - 4:20	56.2	56.8	55.4
15-Feb-2018	4:20 - 4:25	56.3	57.5	55.3
15-Feb-2018	4:25 - 4:30	56.2	57.2	55.3
15-Feb-2018	4:30 - 4:35	56.1	57.0	55.3
15-Feb-2018	4:35 - 4:40	56.4	57.2	55.4
15-Feb-2018	4:40 - 4:45	56.0	56.8	55.2
15-Feb-2018	4:45 - 4:50	55.8	56.5	55.1
15-Feb-2018	4:50 - 4:55	56.1	56.8	55.2
15-Feb-2018	4:55 - 5:00	55.6	56.1	55.0
15-Feb-2018	5:00 - 5:05	56.1	56.9	55.4
15-Feb-2018	5:05 - 5:10	56.2	56.9	55.5
15-Feb-2018	5:10 - 5:15	55.8	56.5	55.1
15-Feb-2018	5:15 - 5:20	56.2	57.0	55.4
15-Feb-2018	5:20 - 5:25	56.6	57.6	55.6
15-Feb-2018	5:25 - 5:30	56.7	57.5	55.7
15-Feb-2018	5:30 - 5:35	56.3	57.1	55.5
15-Feb-2018	5:35 - 5:40	56.4	57.0	55.6
15-Feb-2018	5:40 - 5:45	56.6	57.5	55.7
15-Feb-2018	5:45 - 5:50	56.6	57.4	55.7
15-Feb-2018	5:50 - 5:55	57.5	58.5	56.3
15-Feb-2018	5:55 - 6:00	57.7	59.0	56.4
15-Feb-2018	6:00 - 6:05	57.2	58.0	56.3
15-Feb-2018	6:05 - 6:10	57.3	58.5	56.3
15-Feb-2018	6:10 - 6:15	57.6	59.1	56.1
15-Feb-2018	6:15 - 6:20	58.6	60.2	56.7
15-Feb-2018	6:20 - 6:25	57.8	59.2	56.5
15-Feb-2018	6:25 - 6:30	58.1	59.5	56.8
15-Feb-2018	6:30 - 6:35	58.2	59.4	57.0
15-Feb-2018	6:35 - 6:40	58.1	59.2	56.9
15-Feb-2018	6:40 - 6:45	58.6	59.9	57.2
15-Feb-2018	6:45 - 6:50	58.7	59.9	57.2
15-Feb-2018	6:50 - 6:55	59.3	60.8	57.5
15-Feb-2018	6:55 - 7:00	59.0	60.5	57.5
15-Feb-2018	23:00 - 23:05	59.5	61.4	57.5
15-Feb-2018	23:05 - 23:10	59.4	61.1	56.8
15-Feb-2018	23:10 - 23:15	59.5	61.4	57.6
15-Feb-2018	23:15 - 23:20	58.6	59.6	57.5
15-Feb-2018	23:20 - 23:25	59.7	61.4	57.6
15-Feb-2018	23:25 - 23:30	59.8	61.5	57.2
15-Feb-2018	23:30 - 23:35	59.8	61.5	57.7
15-Feb-2018	23:35 - 23:40	59.4	61.0	57.5
15-Feb-2018	23:40 - 23:45	58.6	59.7	57.0
15-Feb-2018	23:45 - 23:50	58.6	60.1	57.1
15-Feb-2018	23:50 - 23:55	59.0	60.5	56.7
15-Feb-2018	23:55 - 0:00	57.9	59.5	56.6

Station: E-N21a – Block B of Merit Industrial Centre
Monitoring Period: 2300-0700 hrs on all days

Date	Start Time	dB(A)		
		Leq(5min)	L10(5min)	L90(5min)
16-Feb-2018	0:00 - 0:05	58.5	60.0	56.8
16-Feb-2018	0:05 - 0:10	57.8	58.8	56.7
16-Feb-2018	0:10 - 0:15	67.3	63.5	56.7
16-Feb-2018	0:15 - 0:20	57.8	58.7	56.6
16-Feb-2018	0:20 - 0:25	57.8	59.1	56.6
16-Feb-2018	0:25 - 0:30	58.3	59.5	56.8
16-Feb-2018	0:30 - 0:35	58.4	59.4	56.6
16-Feb-2018	0:35 - 0:40	57.8	59.1	56.3
16-Feb-2018	0:40 - 0:45	58.3	59.7	56.9
16-Feb-2018	0:45 - 0:50	57.9	59.1	56.7
16-Feb-2018	0:50 - 0:55	57.7	58.8	56.7
16-Feb-2018	0:55 - 1:00	58.1	59.3	56.7
16-Feb-2018	1:00 - 1:05	57.5	58.8	56.5
16-Feb-2018	1:05 - 1:10	57.0	57.9	56.0
16-Feb-2018	1:10 - 1:15	57.5	58.5	56.0
16-Feb-2018	1:15 - 1:20	57.4	58.4	56.1
16-Feb-2018	1:20 - 1:25	58.8	59.8	56.2
16-Feb-2018	1:25 - 1:30	57.2	58.5	56.0
16-Feb-2018	1:30 - 1:35	57.4	58.9	56.1
16-Feb-2018	1:35 - 1:40	57.4	58.9	56.2
16-Feb-2018	1:40 - 1:45	56.8	57.6	55.4
16-Feb-2018	1:45 - 1:50	57.3	58.2	55.6
16-Feb-2018	1:50 - 1:55	56.6	58.0	55.4
16-Feb-2018	1:55 - 2:00	56.2	57.2	55.4
16-Feb-2018	2:00 - 2:05	56.4	57.4	55.4
16-Feb-2018	2:05 - 2:10	56.6	57.7	55.7
16-Feb-2018	2:10 - 2:15	56.7	57.9	55.6
16-Feb-2018	2:15 - 2:20	56.3	57.2	55.4
16-Feb-2018	2:20 - 2:25	56.5	58.0	55.3
16-Feb-2018	2:25 - 2:30	57.2	58.9	55.6
16-Feb-2018	2:30 - 2:35	56.6	57.2	55.5
16-Feb-2018	2:35 - 2:40	56.3	57.2	55.3
16-Feb-2018	2:40 - 2:45	60.2	63.7	55.6
16-Feb-2018	2:45 - 2:50	56.6	57.5	55.6
16-Feb-2018	2:50 - 2:55	56.9	57.6	55.6
16-Feb-2018	2:55 - 3:00	57.3	59.2	55.8
16-Feb-2018	3:00 - 3:05	56.2	56.9	55.4
16-Feb-2018	3:05 - 3:10	57.0	58.1	55.7
16-Feb-2018	3:10 - 3:15	57.0	57.7	55.5
16-Feb-2018	3:15 - 3:20	56.3	57.2	55.3
16-Feb-2018	3:20 - 3:25	57.6	58.9	55.3
16-Feb-2018	3:25 - 3:30	56.0	56.8	55.1
16-Feb-2018	3:30 - 3:35	56.1	56.9	55.3
16-Feb-2018	3:35 - 3:40	57.0	57.8	55.1
16-Feb-2018	3:40 - 3:45	64.2	63.2	55.2
16-Feb-2018	3:45 - 3:50	56.3	57.2	55.4
16-Feb-2018	3:50 - 3:55	56.1	56.8	55.4
16-Feb-2018	3:55 - 4:00	56.1	56.9	55.4

Station: E-N21a – Block B of Merit Industrial Centre
Monitoring Period: 2300-0700 hrs on all days

Date	Start Time	dB(A)		
		Leq(5min)	L10(5min)	L90(5min)
16-Feb-2018	4:00 - 4:05	55.9	56.7	55.1
16-Feb-2018	4:05 - 4:10	55.9	56.8	55.0
16-Feb-2018	4:10 - 4:15	55.8	56.6	55.1
16-Feb-2018	4:15 - 4:20	56.3	57.5	55.3
16-Feb-2018	4:20 - 4:25	55.9	56.5	55.1
16-Feb-2018	4:25 - 4:30	55.8	56.4	55.0
16-Feb-2018	4:30 - 4:35	55.5	56.2	54.7
16-Feb-2018	4:35 - 4:40	56.6	57.6	54.9
16-Feb-2018	4:40 - 4:45	56.1	57.6	54.8
16-Feb-2018	4:45 - 4:50	57.9	58.5	55.1
16-Feb-2018	4:50 - 4:55	58.7	58.3	54.8
16-Feb-2018	4:55 - 5:00	55.5	56.0	54.7
16-Feb-2018	5:00 - 5:05	55.3	56.0	54.5
16-Feb-2018	5:05 - 5:10	56.1	57.3	54.8
16-Feb-2018	5:10 - 5:15	56.0	57.1	54.9
16-Feb-2018	5:15 - 5:20	55.5	56.2	54.7
16-Feb-2018	5:20 - 5:25	56.0	56.9	55.2
16-Feb-2018	5:25 - 5:30	56.0	56.9	55.2
16-Feb-2018	5:30 - 5:35	55.9	56.8	55.0
16-Feb-2018	5:35 - 5:40	55.9	56.8	54.8
16-Feb-2018	5:40 - 5:45	55.7	56.6	54.8
16-Feb-2018	5:45 - 5:50	56.1	57.2	54.9
16-Feb-2018	5:50 - 5:55	56.2	57.3	55.3
16-Feb-2018	5:55 - 6:00	56.3	57.3	55.3
16-Feb-2018	6:00 - 6:05	56.8	58.3	55.4
16-Feb-2018	6:05 - 6:10	56.5	57.6	55.5
16-Feb-2018	6:10 - 6:15	56.7	58.0	55.4
16-Feb-2018	6:15 - 6:20	56.3	57.5	55.0
16-Feb-2018	6:20 - 6:25	58.0	59.4	56.4
16-Feb-2018	6:25 - 6:30	57.3	59.1	56.0
16-Feb-2018	6:30 - 6:35	56.8	57.9	55.6
16-Feb-2018	6:35 - 6:40	57.6	59.3	56.2
16-Feb-2018	6:40 - 6:45	57.5	58.8	56.2
16-Feb-2018	6:45 - 6:50	57.3	58.5	56.1
16-Feb-2018	6:50 - 6:55	58.4	59.9	56.6
16-Feb-2018	6:55 - 7:00	58.0	59.5	56.3
16-Feb-2018	23:00 - 23:05	58.2	59.5	56.7
16-Feb-2018	23:05 - 23:10	58.0	59.1	56.7
16-Feb-2018	23:10 - 23:15	58.3	59.9	56.8
16-Feb-2018	23:15 - 23:20	58.0	59.5	56.7
16-Feb-2018	23:20 - 23:25	58.3	59.9	56.6
16-Feb-2018	23:25 - 23:30	58.8	60.4	57.1
16-Feb-2018	23:30 - 23:35	59.5	60.9	56.8
16-Feb-2018	23:35 - 23:40	58.7	60.0	57.2
16-Feb-2018	23:40 - 23:45	57.5	58.6	56.4
16-Feb-2018	23:45 - 23:50	57.5	58.9	56.2
16-Feb-2018	23:50 - 23:55	59.8	60.5	57.0
16-Feb-2018	23:55 - 0:00	58.3	59.6	57.1

Station: E-N21a – Block B of Merit Industrial Centre
Monitoring Period: 2300-0700 hrs on all days

Date	Start Time	dB(A)		
		Leq(5min)	L10(5min)	L90(5min)
17-Feb-2018	0:00 - 0:05	58.5	60.2	57.0
17-Feb-2018	0:05 - 0:10	58.2	59.2	57.0
17-Feb-2018	0:10 - 0:15	57.8	59.0	56.7
17-Feb-2018	0:15 - 0:20	57.8	59.1	56.5
17-Feb-2018	0:20 - 0:25	57.1	58.2	56.0
17-Feb-2018	0:25 - 0:30	57.1	58.2	55.7
17-Feb-2018	0:30 - 0:35	57.7	59.1	55.5
17-Feb-2018	0:35 - 0:40	56.2	57.6	54.7
17-Feb-2018	0:40 - 0:45	56.0	57.2	54.9
17-Feb-2018	0:45 - 0:50	56.2	57.2	54.7
17-Feb-2018	0:50 - 0:55	56.8	58.5	55.1
17-Feb-2018	0:55 - 1:00	59.2	57.4	54.9
17-Feb-2018	1:00 - 1:05	56.6	57.9	54.3
17-Feb-2018	1:05 - 1:10	55.7	56.8	54.6
17-Feb-2018	1:10 - 1:15	55.8	57.0	54.3
17-Feb-2018	1:15 - 1:20	55.2	56.1	54.3
17-Feb-2018	1:20 - 1:25	55.1	56.1	54.0
17-Feb-2018	1:25 - 1:30	55.9	57.9	54.2
17-Feb-2018	1:30 - 1:35	63.1	67.6	54.3
17-Feb-2018	1:35 - 1:40	55.2	56.1	54.0
17-Feb-2018	1:40 - 1:45	54.8	55.6	53.9
17-Feb-2018	1:45 - 1:50	55.1	56.0	53.8
17-Feb-2018	1:50 - 1:55	55.4	57.0	54.0
17-Feb-2018	1:55 - 2:00	58.7	59.5	54.2
17-Feb-2018	2:00 - 2:05	54.8	55.8	53.8
17-Feb-2018	2:05 - 2:10	58.1	58.0	54.0
17-Feb-2018	2:10 - 2:15	55.7	56.8	54.0
17-Feb-2018	2:15 - 2:20	55.3	56.7	53.8
17-Feb-2018	2:20 - 2:25	55.4	56.8	54.0
17-Feb-2018	2:25 - 2:30	54.5	55.5	53.5
17-Feb-2018	2:30 - 2:35	54.8	56.1	53.5
17-Feb-2018	2:35 - 2:40	55.1	56.5	53.6
17-Feb-2018	2:40 - 2:45	55.6	57.5	53.8
17-Feb-2018	2:45 - 2:50	54.9	56.1	53.6
17-Feb-2018	2:50 - 2:55	56.7	58.5	53.5
17-Feb-2018	2:55 - 3:00	54.0	54.8	53.2
17-Feb-2018	3:00 - 3:05	54.9	55.4	53.3
17-Feb-2018	3:05 - 3:10	55.6	58.1	53.9
17-Feb-2018	3:10 - 3:15	55.8	58.0	53.5
17-Feb-2018	3:15 - 3:20	54.5	55.1	53.8
17-Feb-2018	3:20 - 3:25	56.6	55.9	54.1
17-Feb-2018	3:25 - 3:30	57.7	57.4	54.5
17-Feb-2018	3:30 - 3:35	54.9	55.8	54.1
17-Feb-2018	3:35 - 3:40	55.6	56.0	53.9
17-Feb-2018	3:40 - 3:45	56.3	55.6	53.9
17-Feb-2018	3:45 - 3:50	55.1	56.6	53.7
17-Feb-2018	3:50 - 3:55	54.4	55.2	53.2
17-Feb-2018	3:55 - 4:00	53.9	54.7	52.9

Station: E-N21a – Block B of Merit Industrial Centre
Monitoring Period: 2300-0700 hrs on all days

Date	Start Time	dB(A)		
		Leq(5min)	L10(5min)	L90(5min)
17-Feb-2018	4:00 - 4:05	54.0	55.0	53.0
17-Feb-2018	4:05 - 4:10	54.0	55.0	53.0
17-Feb-2018	4:10 - 4:15	54.5	55.7	53.2
17-Feb-2018	4:15 - 4:20	54.1	55.2	53.1
17-Feb-2018	4:20 - 4:25	54.6	56.1	53.3
17-Feb-2018	4:25 - 4:30	55.0	56.2	53.3
17-Feb-2018	4:30 - 4:35	54.4	55.5	53.2
17-Feb-2018	4:35 - 4:40	54.1	55.3	53.0
17-Feb-2018	4:40 - 4:45	54.0	55.0	53.0
17-Feb-2018	4:45 - 4:50	54.0	54.9	53.0
17-Feb-2018	4:50 - 4:55	54.0	55.0	52.9
17-Feb-2018	4:55 - 5:00	53.8	54.7	52.8
17-Feb-2018	5:00 - 5:05	54.0	54.9	53.1
17-Feb-2018	5:05 - 5:10	54.2	55.3	53.2
17-Feb-2018	5:10 - 5:15	54.1	55.1	53.0
17-Feb-2018	5:15 - 5:20	53.8	54.8	52.7
17-Feb-2018	5:20 - 5:25	54.0	54.9	52.8
17-Feb-2018	5:25 - 5:30	54.6	55.9	53.2
17-Feb-2018	5:30 - 5:35	54.4	55.5	53.3
17-Feb-2018	5:35 - 5:40	54.4	55.3	53.3
17-Feb-2018	5:40 - 5:45	54.9	56.0	53.6
17-Feb-2018	5:45 - 5:50	54.3	55.3	53.3
17-Feb-2018	5:50 - 5:55	55.5	57.0	54.0
17-Feb-2018	5:55 - 6:00	62.6	60.1	53.9
17-Feb-2018	6:00 - 6:05	56.2	57.9	54.4
17-Feb-2018	6:05 - 6:10	55.8	57.2	54.1
17-Feb-2018	6:10 - 6:15	56.0	57.2	54.4
17-Feb-2018	6:15 - 6:20	55.9	57.2	54.4
17-Feb-2018	6:20 - 6:25	56.4	57.8	55.1
17-Feb-2018	6:25 - 6:30	56.5	57.9	55.0
17-Feb-2018	6:30 - 6:35	56.6	58.2	54.6
17-Feb-2018	6:35 - 6:40	56.3	57.7	54.9
17-Feb-2018	6:40 - 6:45	56.8	58.5	55.1
17-Feb-2018	6:45 - 6:50	56.4	57.7	54.9
17-Feb-2018	6:50 - 6:55	57.0	58.6	55.6
17-Feb-2018	6:55 - 7:00	56.6	58.2	54.9

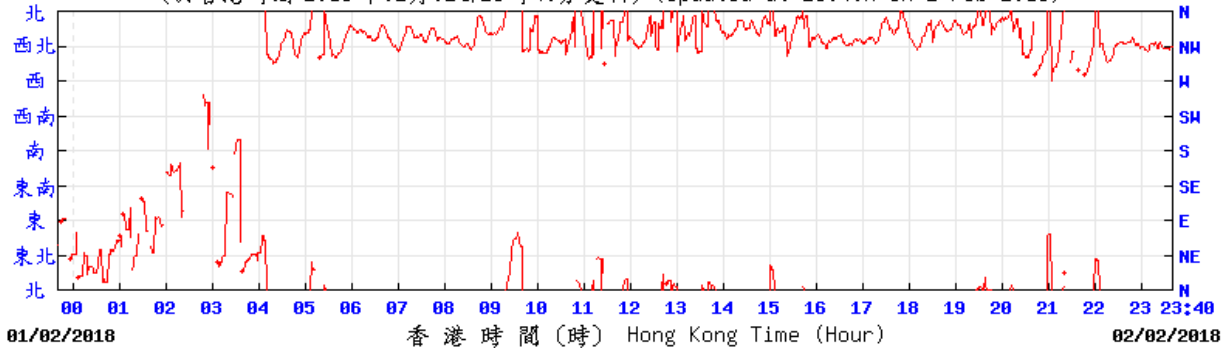
**APPENDIX F
WEATHER INFORMATION EXTRACTED
FROM HONG KONG OBSERVATORY**

Appendix F
Weather Information Extracted from Hong Kong Observatory

Date	Mean Pressure (hPa)	Air Temperature			Mean Dew Point (deg. C)	Mean Relative Humidity (%)	Mean Amount of Cloud (%)	Total Rainfall (mm)
		Absolute Daily Max (deg. C)	Mean (deg. C)	Absolute Daily Min (deg. C)				
1-Feb	1022.2	12.3	10.2	6.8	3.7	64	76	0
2-Feb	1024.6	12.3	11.1	9.3	4.6	64	88	Trace
3-Feb	1025.9	11.8	10.2	8.8	1.6	55	88	0
4-Feb	1026.1	11.7	10.2	9.1	0.4	51	88	0
5-Feb	1026.6	11.8	9.8	8.1	-0.9	48	79	0
6-Feb	1023.7	14.2	11.1	7.9	1	50	48	0
7-Feb	1021	15.3	12.7	10.5	3.8	56	79	0
8-Feb	1018.8	16.7	14	11.3	6.3	61	73	0
9-Feb	1016.5	17.1	15.5	13.7	11.3	76	90	0
10-Feb	1017.4	22.1	18	15.9	14.1	78	71	0
11-Feb	1022.7	19.7	16.1	14.5	8.8	63	78	0
12-Feb	1026.4	19	14.9	11.9	6.8	59	26	0
13-Feb	1023.8	18.4	15.2	12.8	8	64	32	0
14-Feb	1019.1	18.6	16.8	14.6	8.4	58	74	0
15-Feb	1016	24	19.8	17.2	15.4	76	57	0
16-Feb	1015	24.8	20.6	17.5	16.4	78	10	0
17-Feb	1016.9	20.2	17.7	16.6	15.1	85	72	Trace

Wind Direction Information Extracted from Hong Kong Observatory

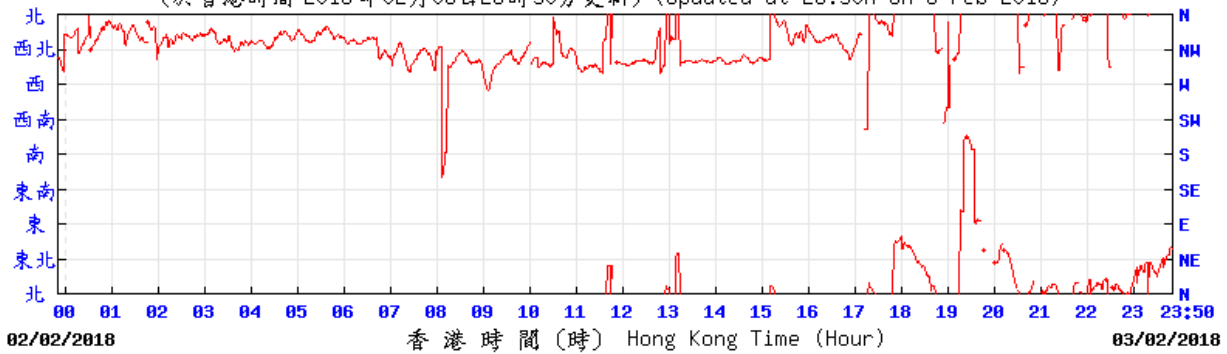
(於香港時間 2018 年02月02日23時40分更新) (Updated at 23:40H on 2 Feb 2018)



SEC

© 香港天文台 Hong Kong Observatory

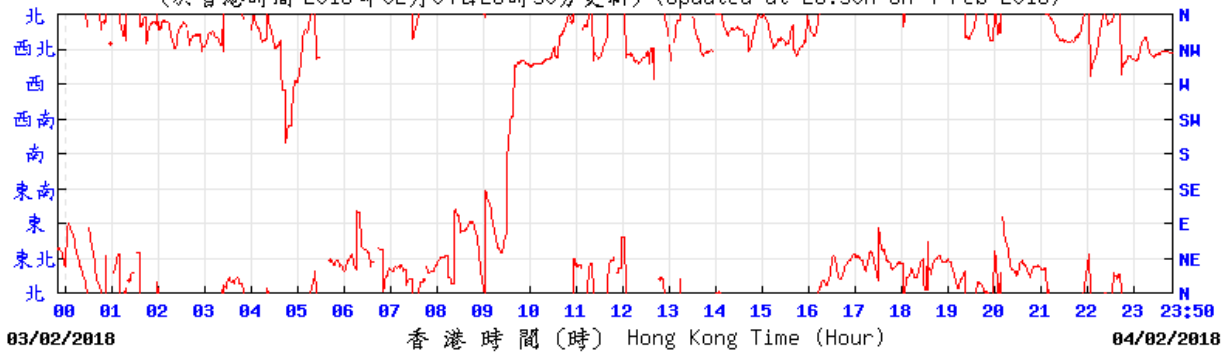
(於香港時間 2018 年02月03日23時50分更新) (Updated at 23:50H on 3 Feb 2018)



SEC

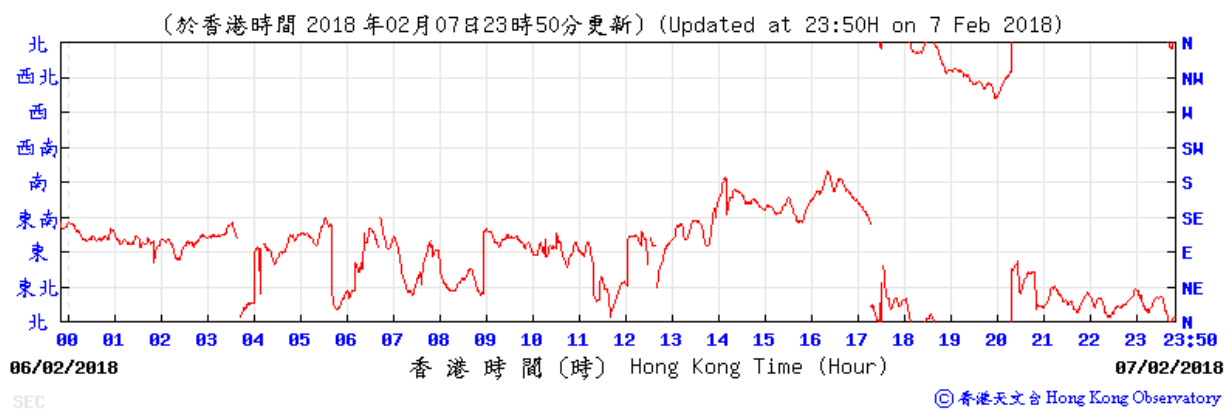
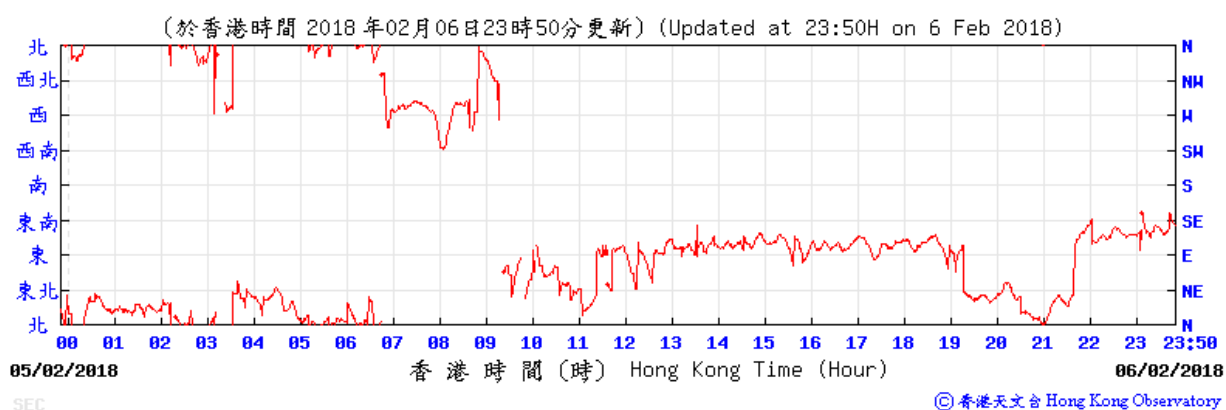
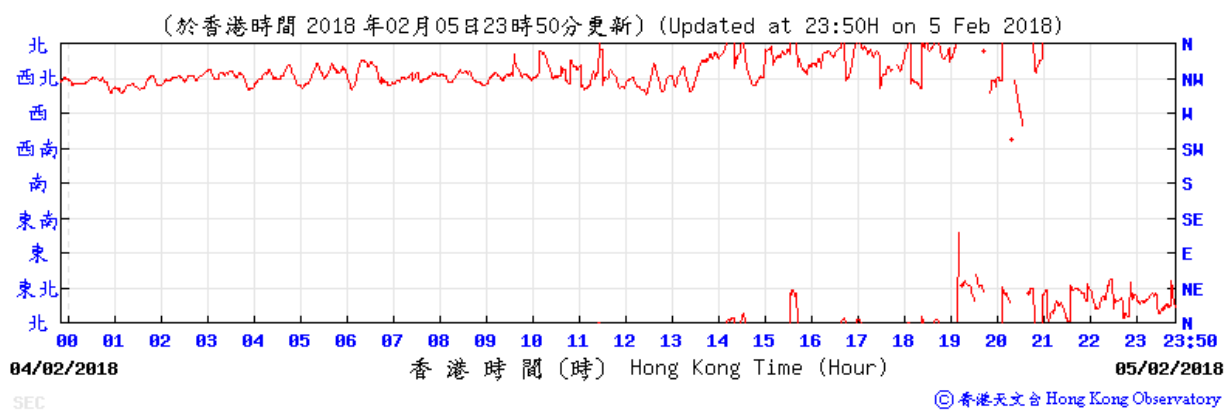
© 香港天文台 Hong Kong Observatory

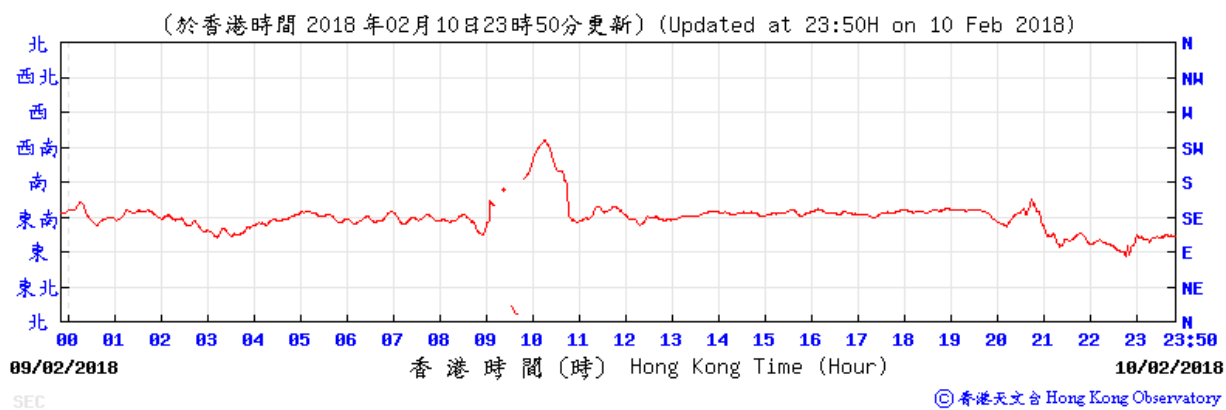
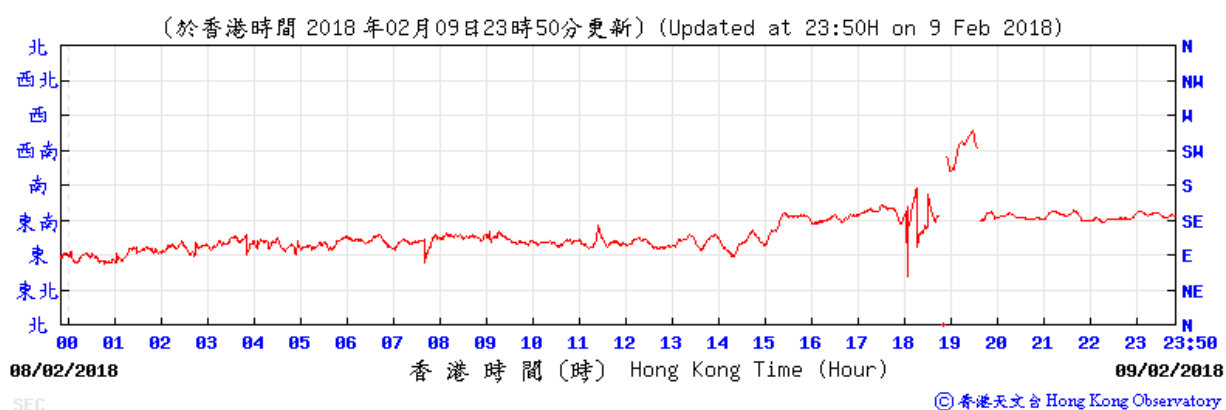
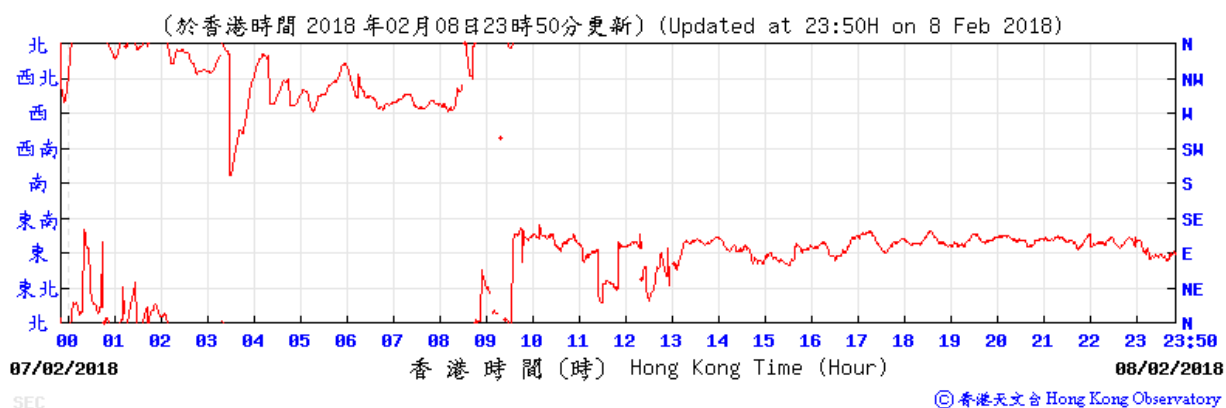
(於香港時間 2018 年02月04日23時50分更新) (Updated at 23:50H on 4 Feb 2018)

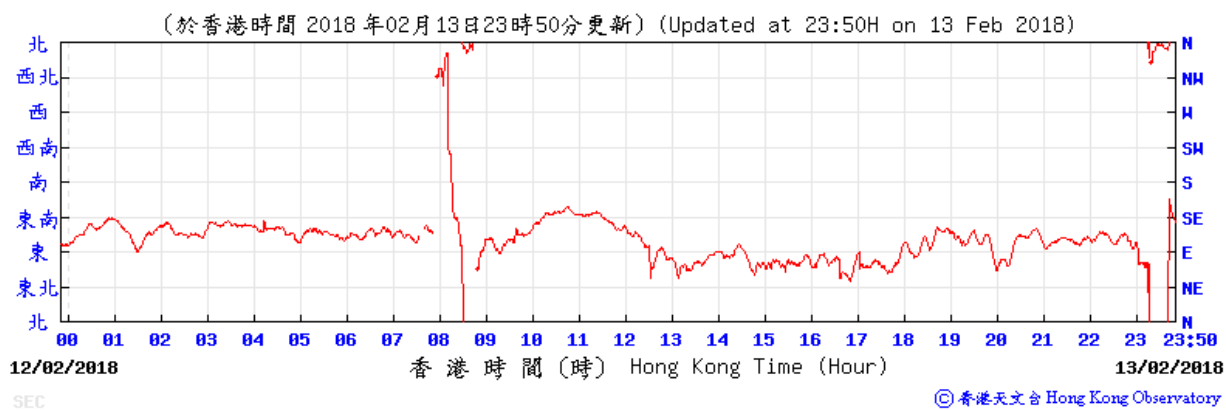
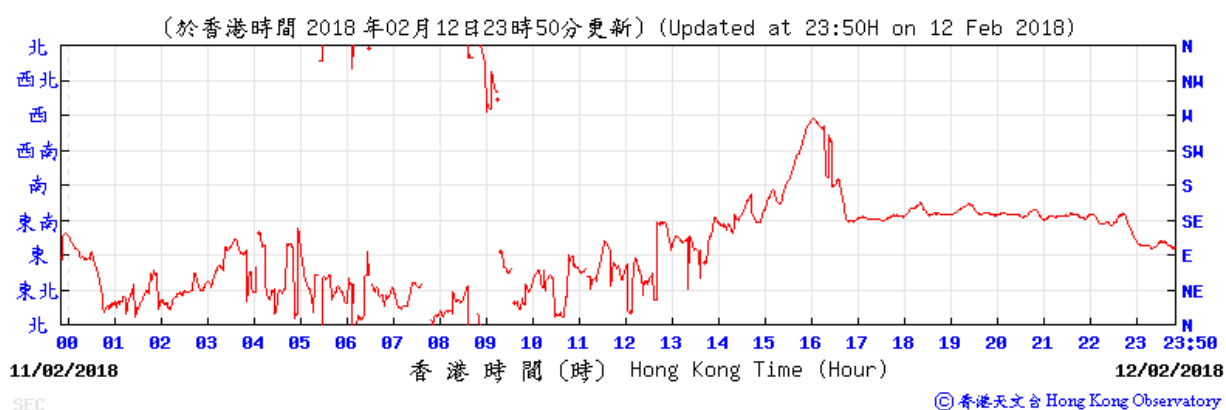
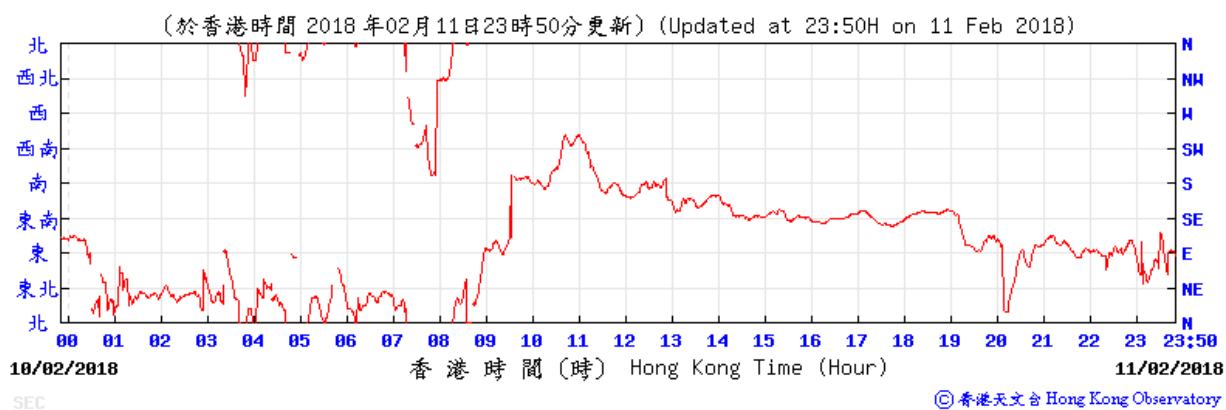


SEC

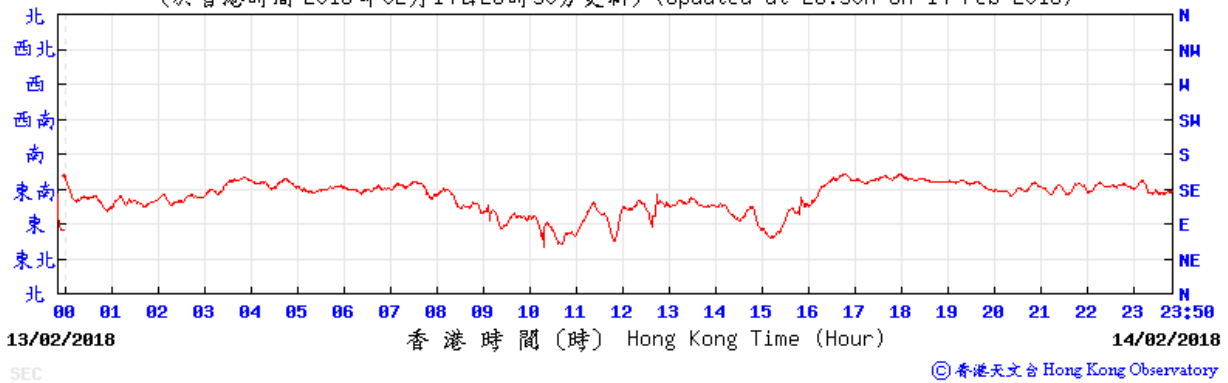
© 香港天文台 Hong Kong Observatory



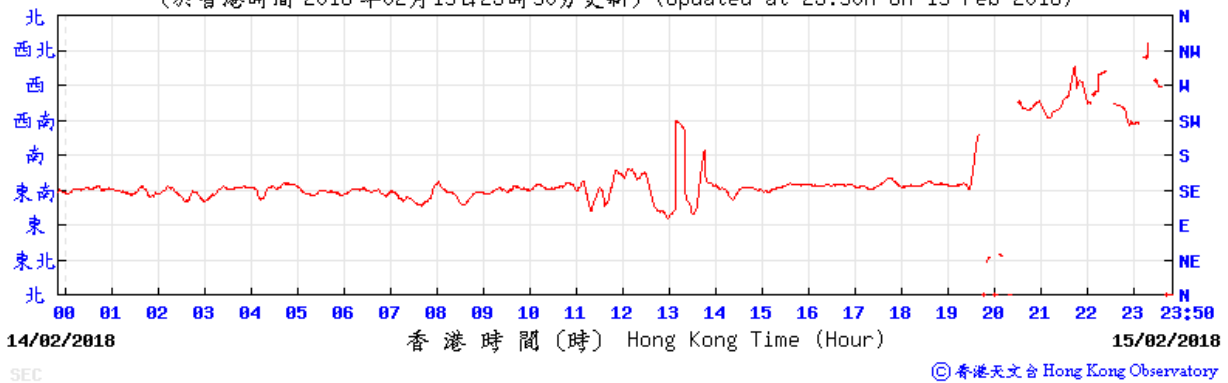




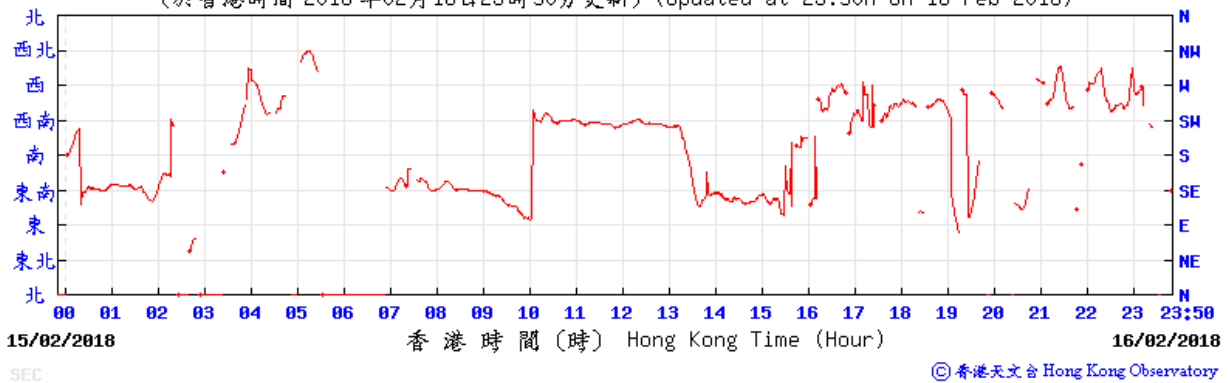
(於香港時間 2018 年02月14日23時50分更新) (Updated at 23:50H on 14 Feb 2018)



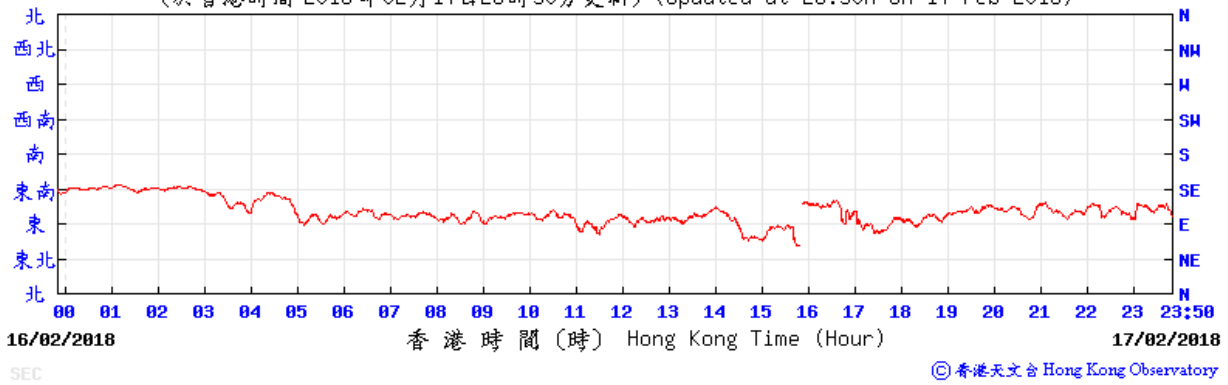
(於香港時間 2018 年02月15日23時50分更新) (Updated at 23:50H on 15 Feb 2018)



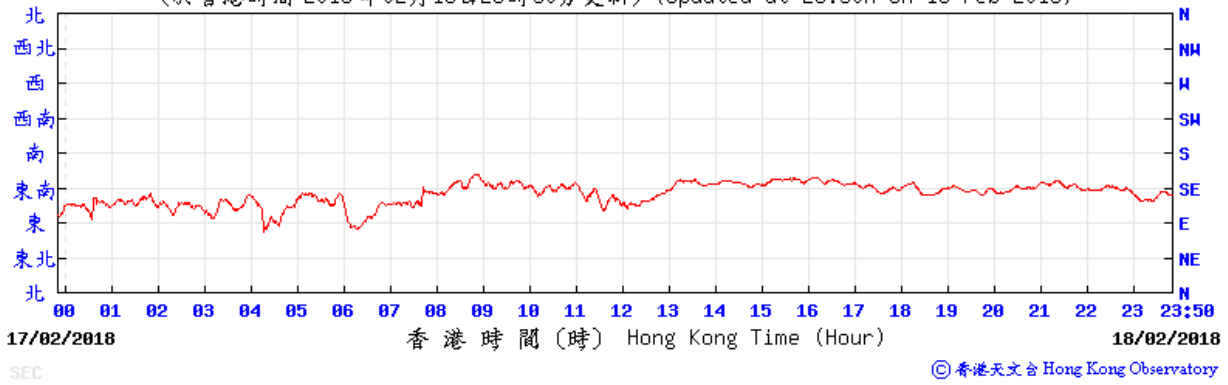
(於香港時間 2018 年02月16日23時50分更新) (Updated at 23:50H on 16 Feb 2018)



(於香港時間 2018 年02月17日23時50分更新) (Updated at 23:50H on 17 Feb 2018)

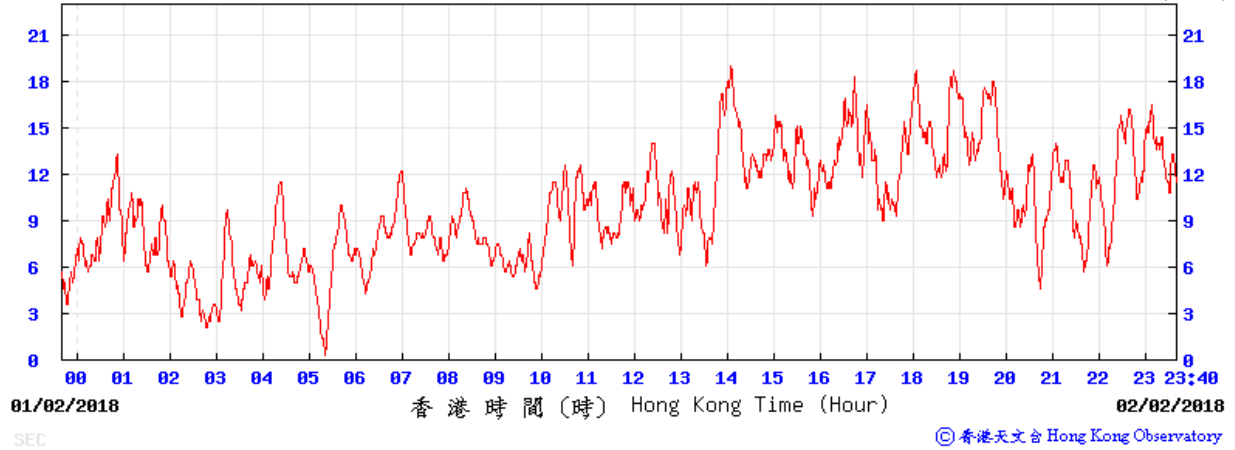


(於香港時間 2018 年02月18日23時50分更新) (Updated at 23:50H on 18 Feb 2018)

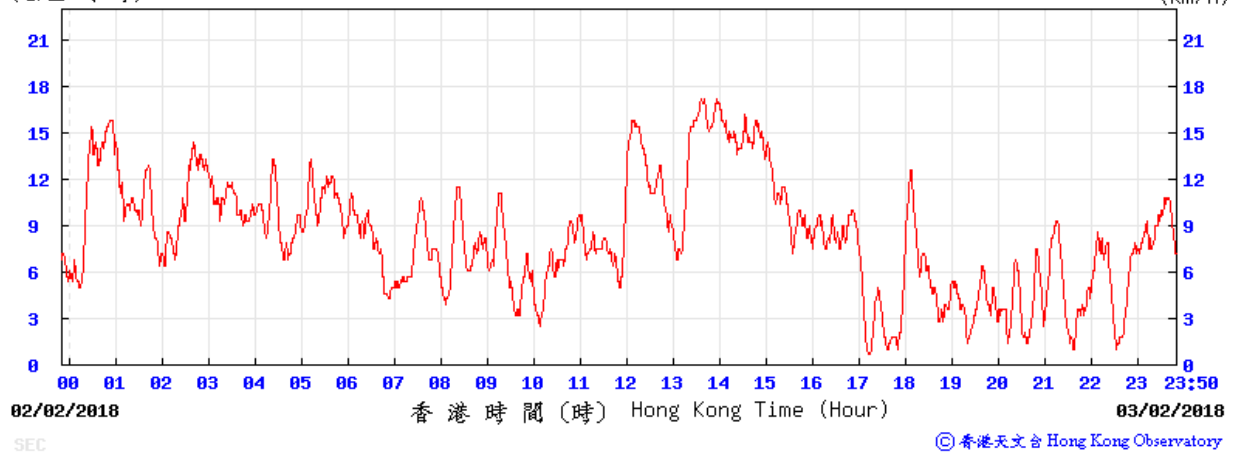


Wind Speed Information Extracted from Hong Kong Observatory

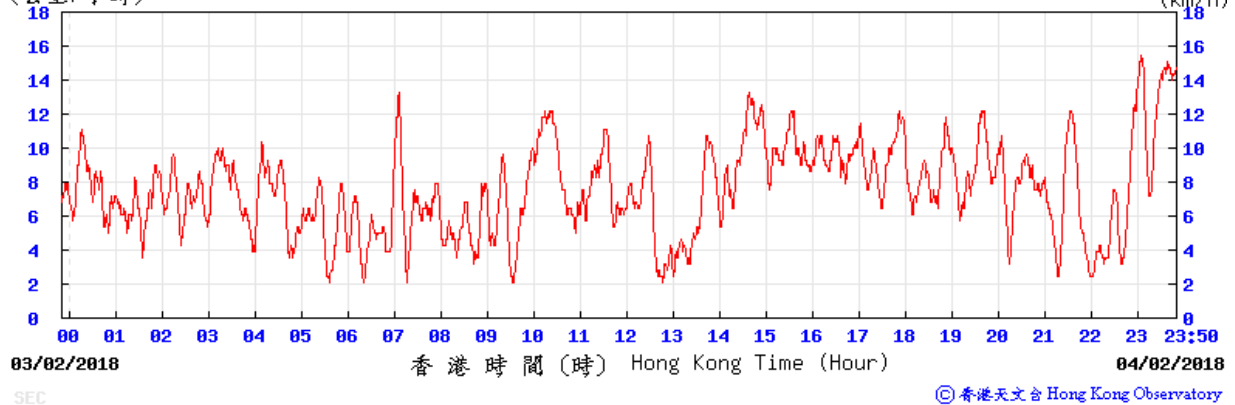
(公里/小時) (於香港時間 2018 年 2 月 2 日 23 時 40 分更新) (Updated at 23:40H on 2 Feb 2018) (km/h)



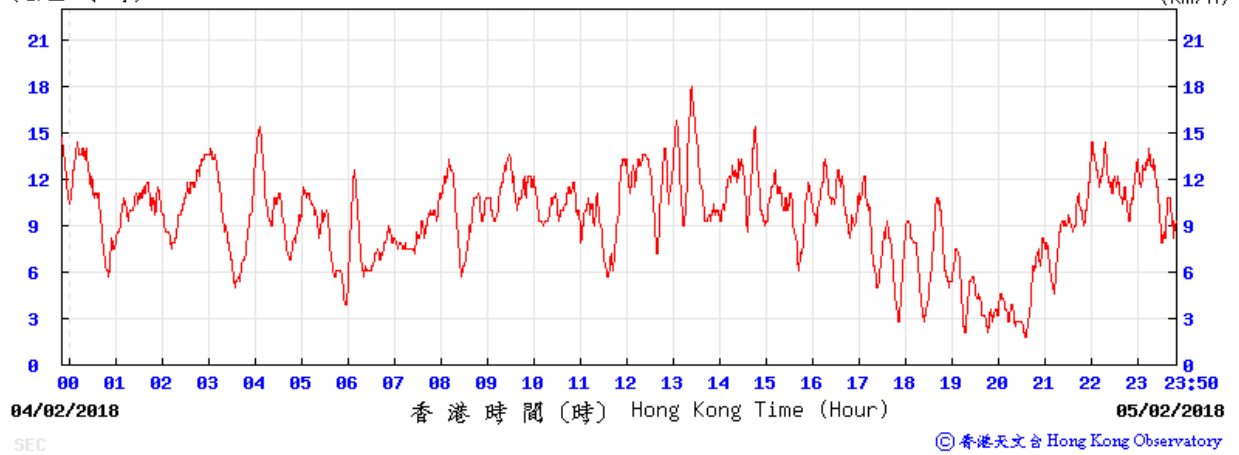
(公里/小時) (於香港時間 2018 年 2 月 3 日 23 時 50 分更新) (Updated at 23:50H on 3 Feb 2018) (km/h)



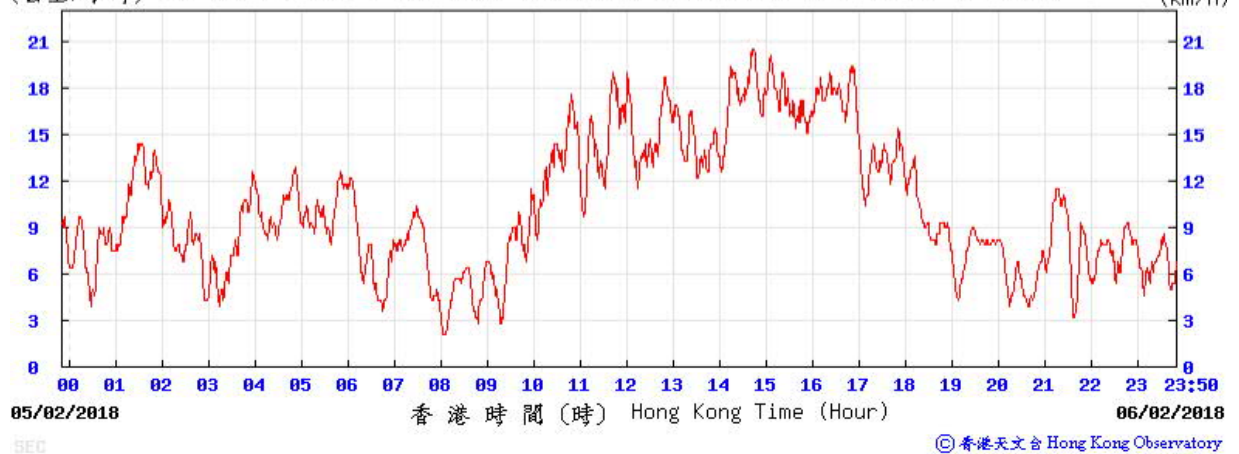
(公里/小時) (於香港時間 2018 年 2 月 4 日 23 時 50 分更新) (Updated at 23:50H on 4 Feb 2018) (km/h)



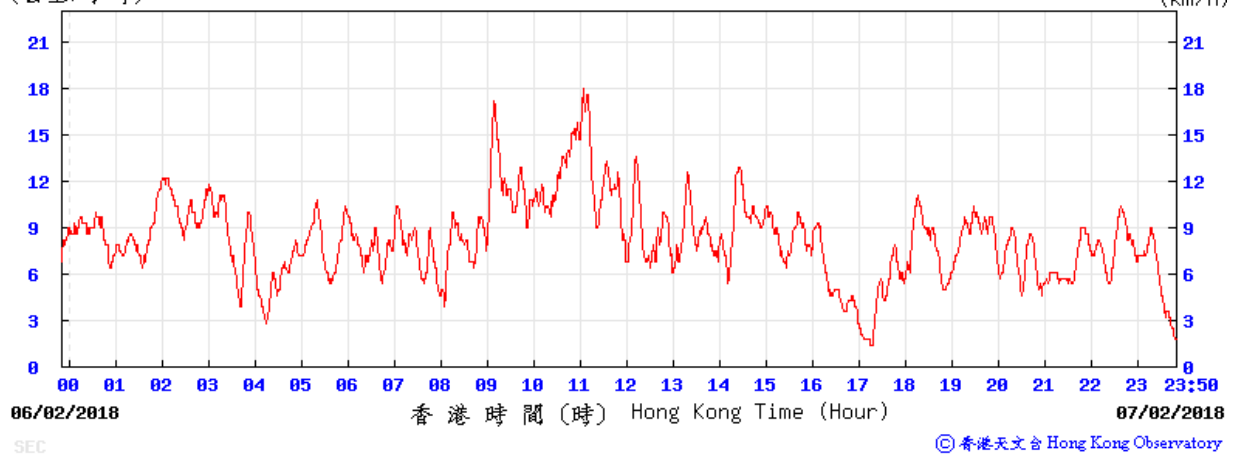
(公里/小時) (於香港時間 2018 年 2 月 5 日 23 時 50 分更新) (Updated at 23:50H on 5 Feb 2018)



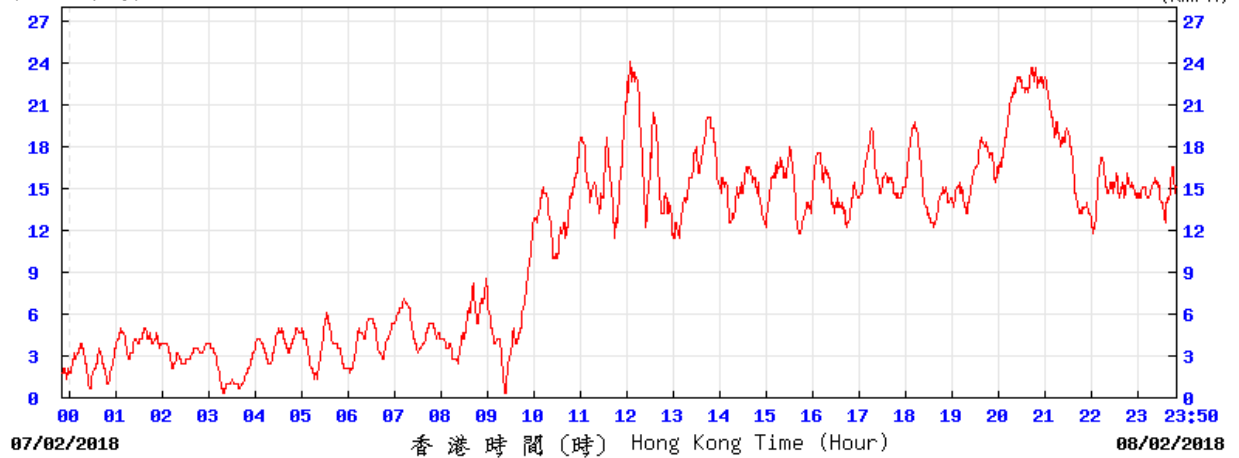
(公里/小時) (於香港時間 2018 年 2 月 6 日 23 時 50 分更新) (Updated at 23:50H on 6 Feb 2018)



(公里/小時) (於香港時間 2018 年 2 月 7 日 23 時 50 分更新) (Updated at 23:50H on 7 Feb 2018)



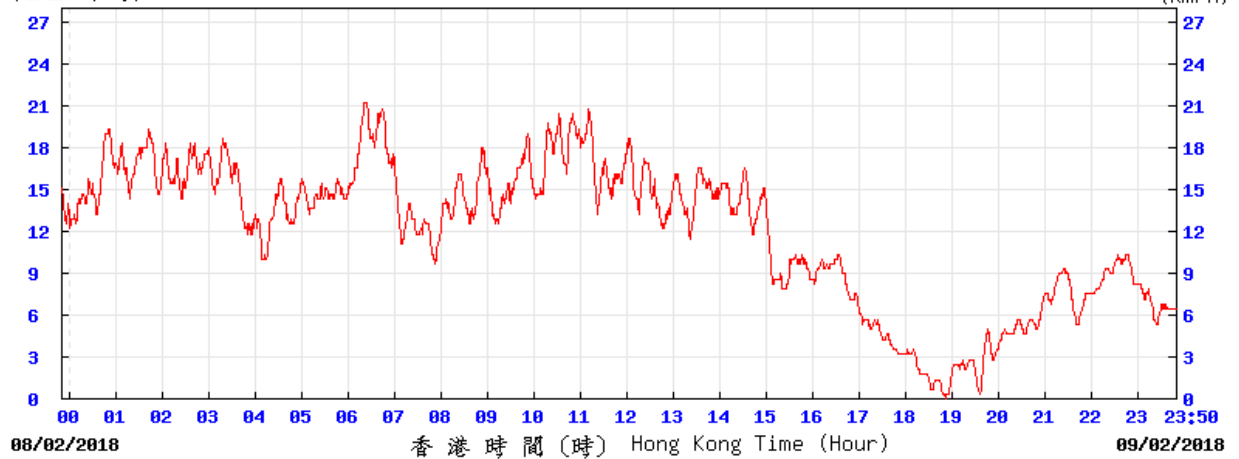
(公里/小時) (於香港時間 2018 年 2 月 8 日 23 時 50 分更新) (Updated at 23:50H on 8 Feb 2018)



SEC

© 香港天文台 Hong Kong Observatory

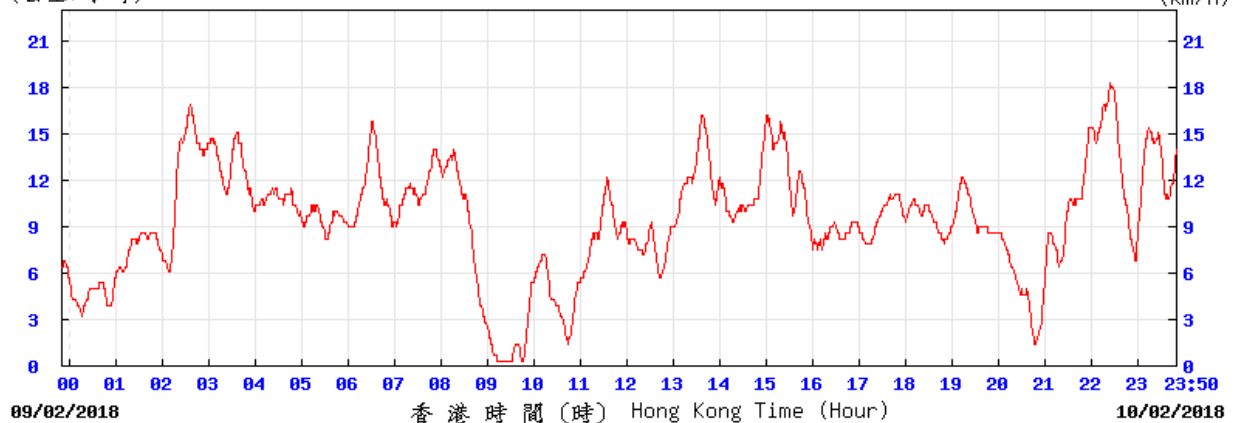
(公里/小時) (於香港時間 2018 年 2 月 9 日 23 時 50 分更新) (Updated at 23:50H on 9 Feb 2018)



SEC

© 香港天文台 Hong Kong Observatory

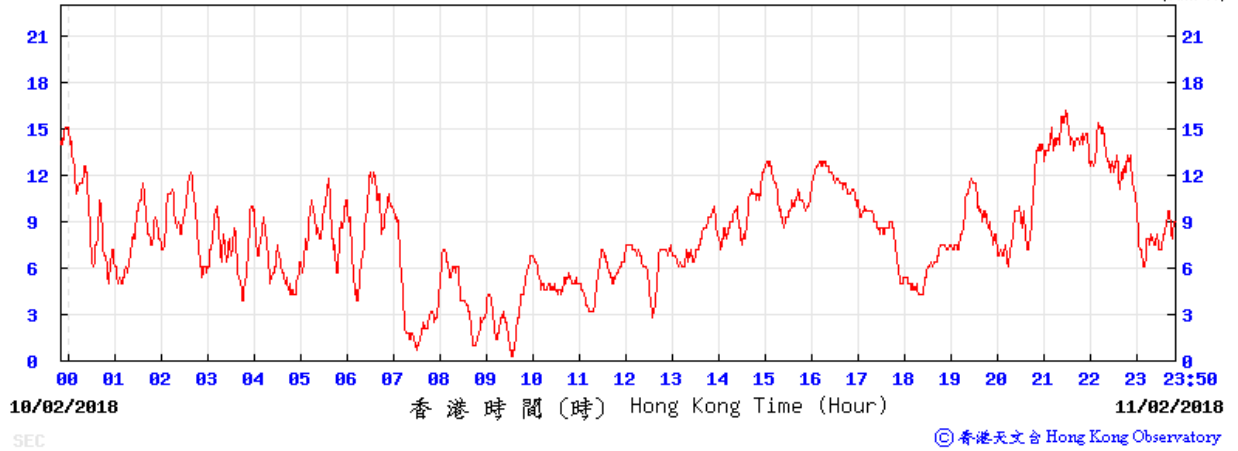
(公里/小時) (於香港時間 2018 年 2 月 10 日 23 時 50 分更新) (Updated at 23:50H on 10 Feb 2018)



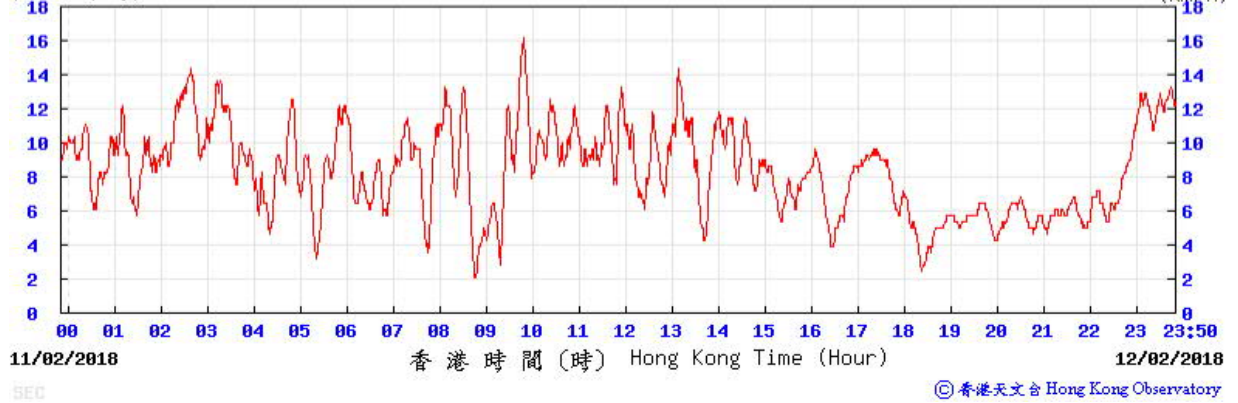
SEC

© 香港天文台 Hong Kong Observatory

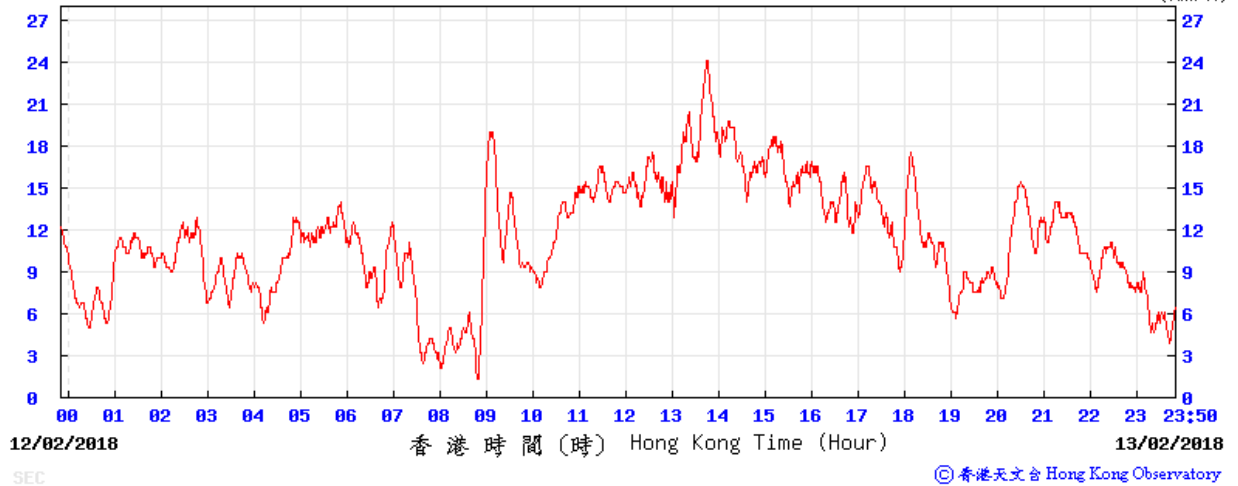
(公里/小時) (於香港時間 2018 年 2 月 11 日 23 時 50 分更新) (Updated at 23:50H on 11 Feb 2018)



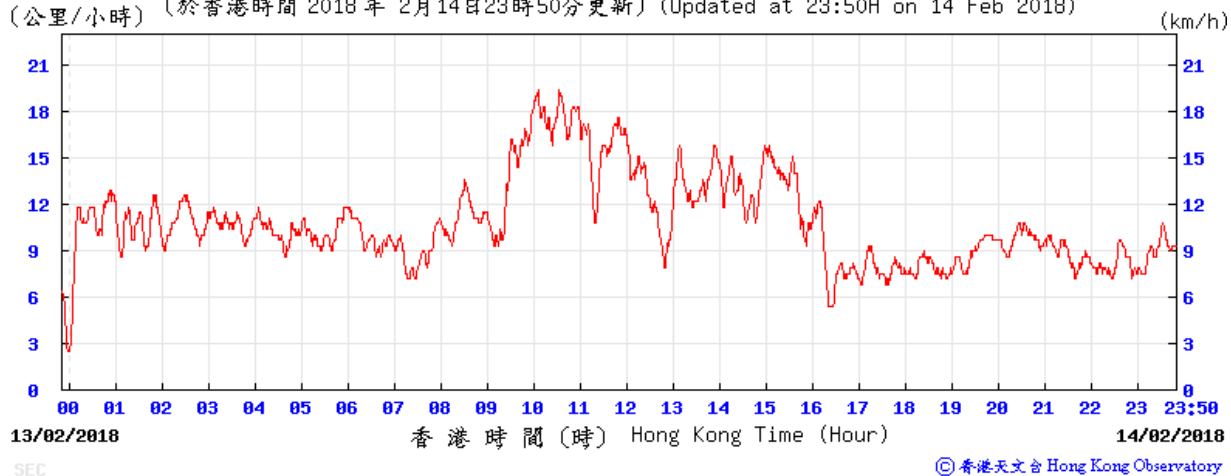
(公里/小時) (於香港時間 2018 年 2 月 12 日 23 時 50 分更新) (Updated at 23:50H on 12 Feb 2018)



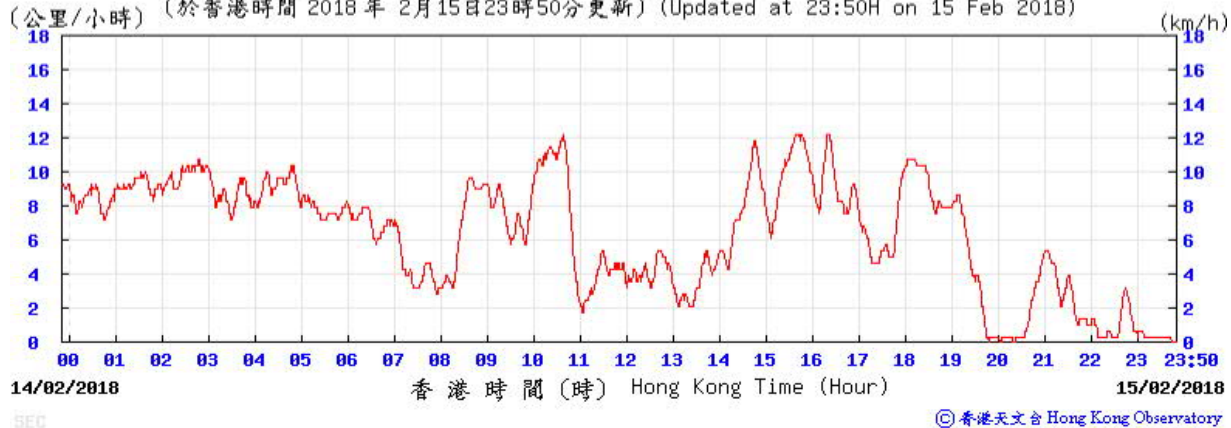
(公里/小時) (於香港時間 2018 年 2 月 13 日 23 時 50 分更新) (Updated at 23:50H on 13 Feb 2018)



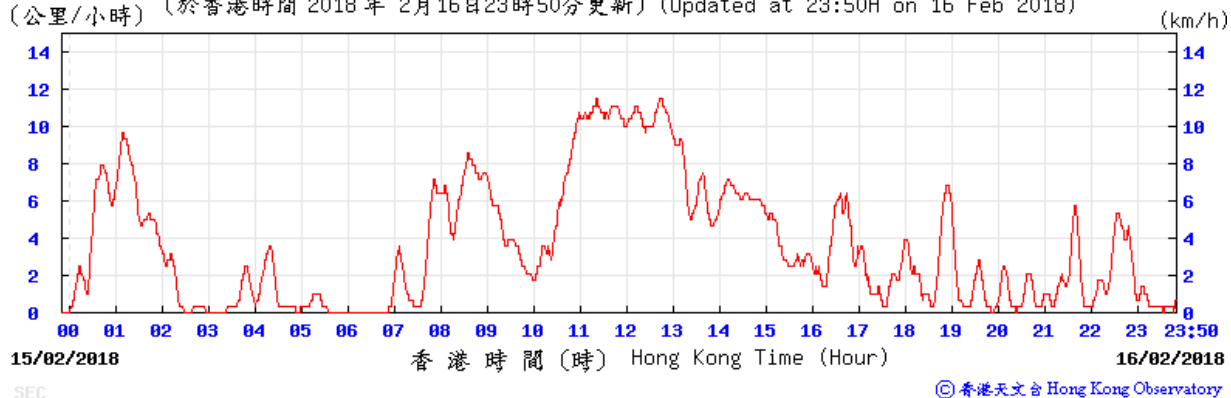
(公里/小時) (於香港時間 2018 年 2 月 14 日 23 時 50 分更新) (Updated at 23:50H on 14 Feb 2018)



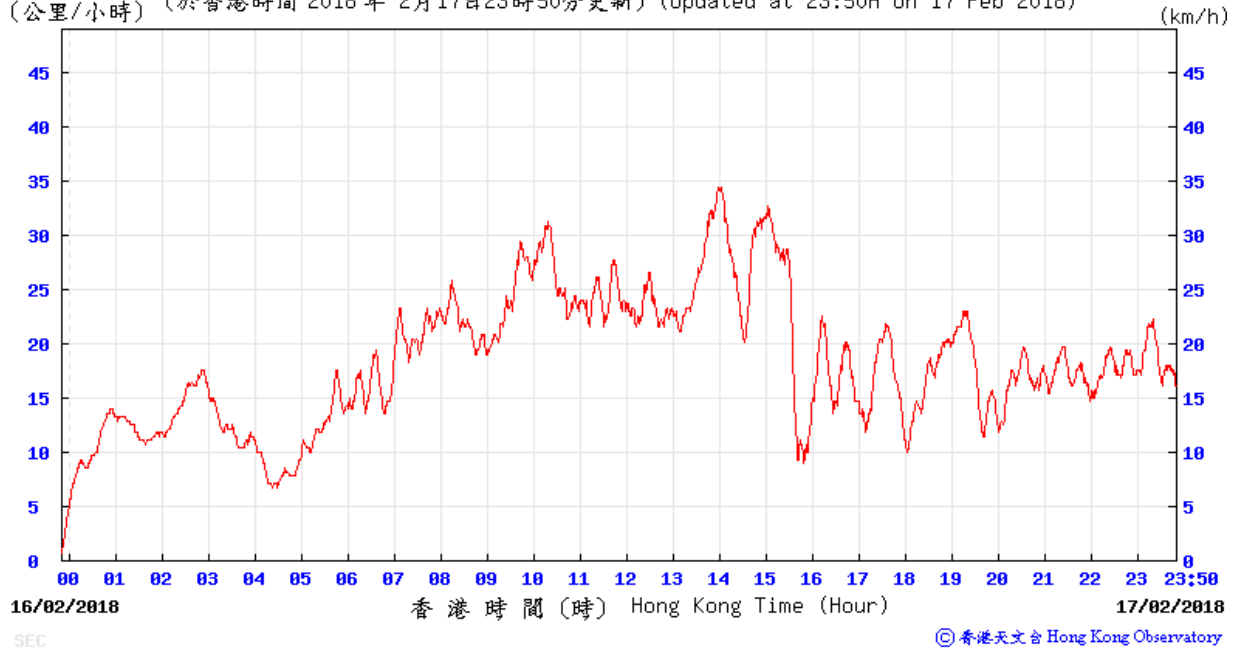
(公里/小時) (於香港時間 2018 年 2 月 15 日 23 時 50 分更新) (Updated at 23:50H on 15 Feb 2018)



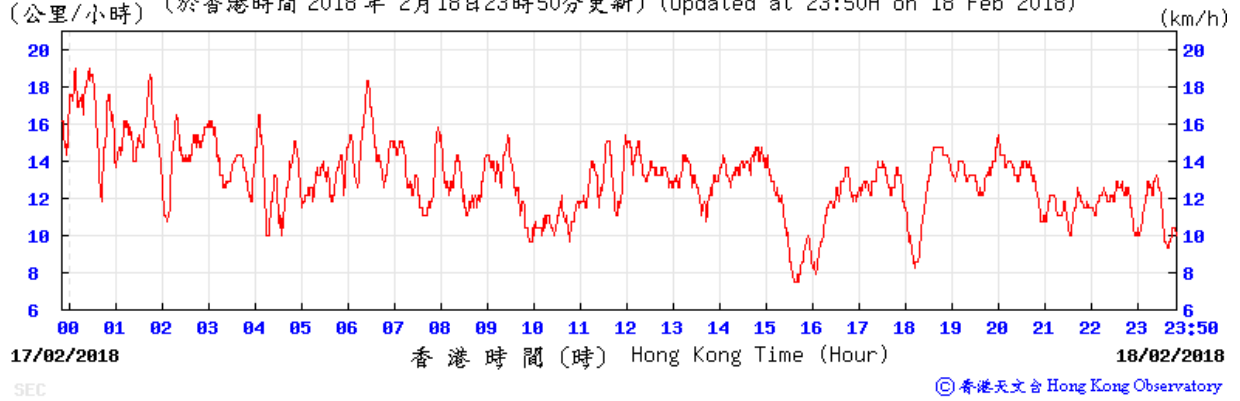
(公里/小時) (於香港時間 2018 年 2 月 16 日 23 時 50 分更新) (Updated at 23:50H on 16 Feb 2018)



(公里/小時) (於香港時間 2018 年 2月17日23時50分更新) (Updated at 23:50H on 17 Feb 2018)



(公里/小時) (於香港時間 2018 年 2月18日23時50分更新) (Updated at 23:50H on 18 Feb 2018)



**APPENDIX G
LABORATORY RESULTS**



CERTIFICATE OF ANALYSIS

Client	: AECOM ASIA COMPANY LIMITED	Laboratory	: ALS Technichem (HK) Pty Ltd	Page	: 1 of 3
Contact	: MR Y W FUNG	Contact	: Richard Fung	Work Order	: HK1815519
Address	: 1501-10, 15/F, TOWER 1, GRAND CENTRAL PLAZA, 138 SHATIN RURAL COMMITTEE ROAD, SHATIN, NEW TERRITORIES, HONG KONG	Address	: 11/F., Chung Shun Knitting Centre, 1 - 3 Wing Yip Street, Kwai Chung, N.T., Hong Kong		
E-mail	: yw.fung@aecom.com	E-mail	: richard.fung@alsglobal.com		
Telephone	: +852 3105 8544	Telephone	: +852 2610 1044		
Facsimile	: ---	Facsimile	: +852 2610 2021		
Project	: EM&A FOR CENTRAL KOWLOON - ROUTE - KAI TAK WEST			Date Samples Received	: 05-Feb-2018
Order number	: ---	Quote number	: HKE/1276/2018	Issue Date	: 07-Feb-2018
C-O-C number	: ---			No. of samples received	: 4
Site	: ---			No. of samples analysed	: 4

This report may not be reproduced except with prior written approval from the testing laboratory.

This document has been signed by those names that appear on this report and are the authorised signatories.

<u>Signatories</u>	<u>Position</u>	<u>Authorised results for</u>
Fung Lim Chee, Richard	General Manager	Inorganics



General Comments

This report supersedes any previous report(s) with this reference. Results apply to the sample(s) as submitted. All pages of this report have been checked and approved for release. When sampling time information is not provided by the client, sampling dates are shown without a time component. In these instances, the time component has been assumed by the laboratory for processing purposes. Testing period is from 05-Feb-2018 to 06-Feb-2018.

Key: LOR = Limit of reporting; CAS Number = CAS registry number from database maintained by Chemical Abstracts Services. The Chemical Abstracts Service is a division of the American Chemical Society.

Specific Comments for Work Order: HK1815519

Sample(s) were received in ambient condition.

Sample(s) analysed and reported on an as received basis.



Analytical Results

Sub-Matrix: FILTER (TSP/RSP)				Client sample ID	E-A14a 013035	E-A14a 013025	E-A14a 013026	E-A14a 013027	---
				Client sampling date / time	01-Feb-2018	02-Feb-2018	03-Feb-2018	04-Feb-2018	----
Compound	CAS Number	LOR	Unit	HK1815519-001	HK1815519-002	HK1815519-003	HK1815519-004	-----	
EA/ED: Physical and Aggregate Properties									
HK-TSP: Total Suspended Particulates	----	1	µg/m ³	70	111	114	102	---	



CERTIFICATE OF ANALYSIS

Client	: AECOM ASIA COMPANY LIMITED	Laboratory	: ALS Technichem (HK) Pty Ltd	Page	: 1 of 3
Contact	: MR Y W FUNG	Contact	: Richard Fung	Work Order	: HK1816066
Address	: 1501-10, 15/F, TOWER 1, GRAND CENTRAL PLAZA, 138 SHATIN RURAL COMMITTEE ROAD, SHATIN, NEW TERRITORIES, HONG KONG	Address	: 11/F., Chung Shun Knitting Centre, 1 - 3 Wing Yip Street, Kwai Chung, N.T., Hong Kong		
E-mail	: yw.fung@aecom.com	E-mail	: richard.fung@alsglobal.com		
Telephone	: +852 3105 8544	Telephone	: +852 2610 1044		
Facsimile	: ---	Facsimile	: +852 2610 2021		
Project	: EM&A FOR CENTRAL KOWLOON - ROUTE - KAI TAK WEST			Date Samples Received	: 07-Feb-2018
Order number	: ---	Quote number	: HKE/1276/2018	Issue Date	: 08-Feb-2018
C-O-C number	: ---			No. of samples received	: 2
Site	: ---			No. of samples analysed	: 2

This report may not be reproduced except with prior written approval from the testing laboratory.

This document has been signed by those names that appear on this report and are the authorised signatories.

<u>Signatories</u>	<u>Position</u>	<u>Authorised results for</u>
Fung Lim Chee, Richard	General Manager	Inorganics



General Comments

This report supersedes any previous report(s) with this reference. Results apply to the sample(s) as submitted. All pages of this report have been checked and approved for release. When sampling time information is not provided by the client, sampling dates are shown without a time component. In these instances, the time component has been assumed by the laboratory for processing purposes. Testing period is from 07-Feb-2018 to 08-Feb-2018.

Key: LOR = Limit of reporting; CAS Number = CAS registry number from database maintained by Chemical Abstracts Services. The Chemical Abstracts Service is a division of the American Chemical Society.

Specific Comments for Work Order: HK1816066

Sample(s) were received in ambient condition.

Sample(s) analysed and reported on an as received basis.



Analytical Results

Sub-Matrix: FILTER (TSP/RSP)				Client sample ID				
				E-A14a	E-A14a	---	---	---
				013028	013029			
Client sampling date / time				05-Feb-2018	06-Feb-2018	----	----	----
Compound	CAS Number	LOR	Unit	HK1816066-001	HK1816066-002	-----	-----	-----
EA/ED: Physical and Aggregate Properties								
HK-TSP: Total Suspended Particulates	----	1	µg/m ³	124	103	---	---	---



CERTIFICATE OF ANALYSIS

Client	: AECOM ASIA COMPANY LIMITED	Laboratory	: ALS Technichem (HK) Pty Ltd	Page	: 1 of 3
Contact	: MR Y W FUNG	Contact	: Richard Fung	Work Order	: HK1816991
Address	: 1501-10, 15/F, TOWER 1, GRAND CENTRAL PLAZA, 138 SHATIN RURAL COMMITTEE ROAD, SHATIN, NEW TERRITORIES, HONG KONG	Address	: 11/F., Chung Shun Knitting Centre, 1 - 3 Wing Yip Street, Kwai Chung, N.T., Hong Kong		
E-mail	: yw.fung@aecom.com	E-mail	: richard.fung@alsglobal.com		
Telephone	: +852 3105 8544	Telephone	: +852 2610 1044		
Facsimile	: ---	Facsimile	: +852 2610 2021		
Project	: EM&A FOR CENTRAL KOWLOON - ROUTE - KAI TAK WEST			Date Samples Received	: 12-Feb-2018
Order number	: ---	Quote number	: HKE/1276/2018	Issue Date	: 13-Feb-2018
C-O-C number	: ---			No. of samples received	: 4
Site	: ---			No. of samples analysed	: 4

This report may not be reproduced except with prior written approval from the testing laboratory.

This document has been signed by those names that appear on this report and are the authorised signatories.

<u>Signatories</u>	<u>Position</u>	<u>Authorised results for</u>
Fung Lim Chee, Richard	General Manager	Inorganics



General Comments

This report supersedes any previous report(s) with this reference. Results apply to the sample(s) as submitted. All pages of this report have been checked and approved for release. When sampling time information is not provided by the client, sampling dates are shown without a time component. In these instances, the time component has been assumed by the laboratory for processing purposes. Testing period is from 12-Feb-2018 to 13-Feb-2018.

Key: LOR = Limit of reporting; CAS Number = CAS registry number from database maintained by Chemical Abstracts Services. The Chemical Abstracts Service is a division of the American Chemical Society.

Specific Comments for Work Order: HK1816991

Sample(s) were received in ambient condition.

Sample(s) analysed and reported on an as received basis.



Analytical Results

Sub-Matrix: FILTER (TSP/RSP)				Client sample ID	E-A14a 013030	E-A14a 013031	E-A14a 013032	E-A14a 013179	---
				Client sampling date / time	08-Feb-2018	09-Feb-2018	10-Feb-2018	11-Feb-2018	----
Compound	CAS Number	LOR	Unit	HK1816991-001	HK1816991-002	HK1816991-003	HK1816991-004	-----	
EA/ED: Physical and Aggregate Properties									
HK-TSP: Total Suspended Particulates	----	1	µg/m ³	85	90	102	92	---	



CERTIFICATE OF ANALYSIS

Client	: AECOM ASIA COMPANY LIMITED	Laboratory	: ALS Technichem (HK) Pty Ltd	Page	: 1 of 3
Contact	: MR Y W FUNG	Contact	: Richard Fung	Work Order	: HK1817546
Address	: 1501-10, 15/F, TOWER 1, GRAND CENTRAL PLAZA, 138 SHATIN RURAL COMMITTEE ROAD, SHATIN, NEW TERRITORIES, HONG KONG	Address	: 11/F., Chung Shun Knitting Centre, 1 - 3 Wing Yip Street, Kwai Chung, N.T., Hong Kong		
E-mail	: yw.fung@aecom.com	E-mail	: richard.fung@alsglobal.com		
Telephone	: +852 3105 8544	Telephone	: +852 2610 1044		
Facsimile	: ---	Facsimile	: +852 2610 2021		
Project	: EM&A FOR CENTRAL KOWLOON ROUTE - KAI TAK WEST			Date Samples Received	: 15-Feb-2018
Order number	: ---	Quote number	: HKE/1276/2018	Issue Date	: 20-Feb-2018
C-O-C number	: ---			No. of samples received	: 2
Site	: ---			No. of samples analysed	: 2

This report may not be reproduced except with prior written approval from the testing laboratory.

This document has been signed by those names that appear on this report and are the authorised signatories.

<u>Signatories</u>	<u>Position</u>	<u>Authorised results for</u>
Fung Lim Chee, Richard	General Manager	Inorganics



General Comments

This report supersedes any previous report(s) with this reference. Results apply to the sample(s) as submitted. All pages of this report have been checked and approved for release. When sampling time information is not provided by the client, sampling dates are shown without a time component. In these instances, the time component has been assumed by the laboratory for processing purposes. Testing period is from 15-Feb-2018 to 20-Feb-2018.

Key: LOR = Limit of reporting; CAS Number = CAS registry number from database maintained by Chemical Abstracts Services. The Chemical Abstracts Service is a division of the American Chemical Society.

Specific Comments for Work Order: HK1817546

Sample(s) were received in ambient condition.

Sample(s) analysed and reported on an as received basis.



Analytical Results

Sub-Matrix: FILTER (TSP/RSP)				Client sample ID					
				E-A14a	E-A14a	---	---	---	
				013178	013177				
Client sampling date / time				12-Feb-2018	13-Feb-2018	----	----	----	
Compound	CAS Number	LOR	Unit	HK1817546-001	HK1817546-002	-----	-----	-----	
EA/ED: Physical and Aggregate Properties									
HK-TSP: Total Suspended Particulates	----	1	µg/m ³	111	127	---	---	---	



CERTIFICATE OF ANALYSIS

Client	: AECOM ASIA COMPANY LIMITED	Laboratory	: ALS Technichem (HK) Pty Ltd	Page	: 1 of 3
Contact	: MR Y W FUNG	Contact	: Richard Fung	Work Order	: HK1817804
Address	: 1501-10, 15/F, TOWER 1, GRAND CENTRAL PLAZA, 138 SHATIN RURAL COMMITTEE ROAD, SHATIN, NEW TERRITORIES, HONG KONG	Address	: 11/F., Chung Shun Knitting Centre, 1 - 3 Wing Yip Street, Kwai Chung, N.T., Hong Kong		
E-mail	: yw.fung@aecom.com	E-mail	: richard.fung@alsglobal.com		
Telephone	: +852 3105 8544	Telephone	: +852 2610 1044		
Facsimile	: ---	Facsimile	: +852 2610 2021		
Project	: EM&A FOR CENTRAL KOWLOON ROUTE - KAI TAK WEST			Date Samples Received	: 21-Feb-2018
Order number	: ---	Quote number	: HKE/1276/2018	Issue Date	: 22-Feb-2018
C-O-C number	: ---			No. of samples received	: 2
Site	: ---			No. of samples analysed	: 2

This report may not be reproduced except with prior written approval from the testing laboratory.

This document has been signed by those names that appear on this report and are the authorised signatories.

<u>Signatories</u>	<u>Position</u>	<u>Authorised results for</u>
Fung Lim Chee, Richard	General Manager	Inorganics



General Comments

This report supersedes any previous report(s) with this reference. Results apply to the sample(s) as submitted. All pages of this report have been checked and approved for release. When sampling time information is not provided by the client, sampling dates are shown without a time component. In these instances, the time component has been assumed by the laboratory for processing purposes. Testing period is from 21-Feb-2018 to 22-Feb-2018.

Key: LOR = Limit of reporting; CAS Number = CAS registry number from database maintained by Chemical Abstracts Services. The Chemical Abstracts Service is a division of the American Chemical Society.

Specific Comments for Work Order: HK1817804

Sample(s) were received in ambient condition.

Sample(s) analysed and reported on an as received basis.



Analytical Results

Sub-Matrix: FILTER (TSP/RSP)				Client sample ID				
				E-A14a	E-A14a	---	---	---
				013168	013169			
Client sampling date / time				14-Feb-2018	15-Feb-2018	----	----	----
Compound	CAS Number	LOR	Unit	HK1817804-001	HK1817804-002	-----	-----	-----
EA/ED: Physical and Aggregate Properties								
HK-TSP: Total Suspended Particulates	----	1	µg/m ³	101	116	---	---	---